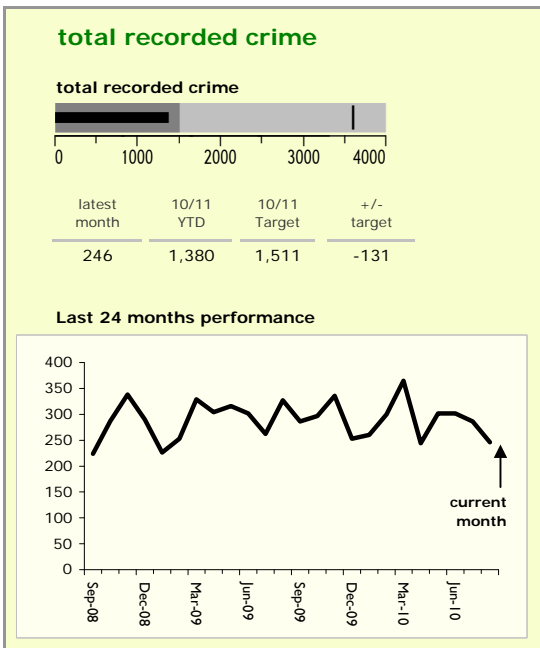


Oadby and Wigston Borough : crime reduction dashboard 2010/11 : August 2010




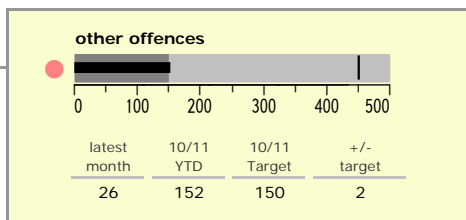

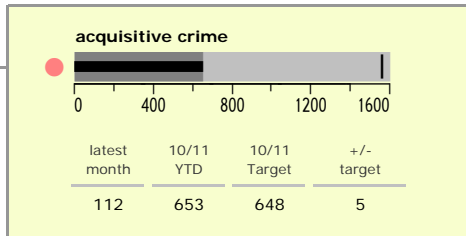

national indicators

NI15 : serious violent crime	0.17
NI20 : assault with less serious injury	3.67
● NI16 : serious acquisitive crime	7.47

(Rate per 1,000 population)

top 10 high crime areas

	recorded offences 10/11 YTD
Guthlaxton College & Police Station	150
Oadby Stoughton Drive	101
SWigston Countesthorpe Road	67
Chartwell Drive Industrial Estate	65
SWigston Blaby Road & Saffron Road	63
● SWigston Canal St & Countesthorpe Rd	60
The Parade & Leicester Racecourse	55
Wigston Meadow Primary School	55
Oadby London Road	49
Wigston Centre	48



key

- over target by 25% or less
- more than 25% over target

