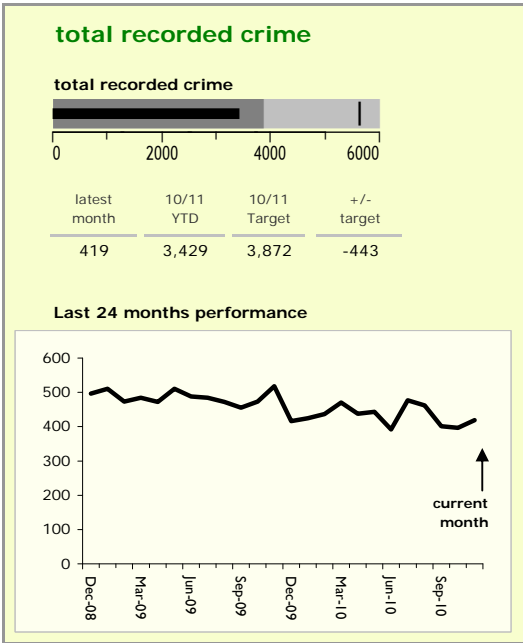


Blaby District : crime reduction dashboard 2010/11 : November 2010






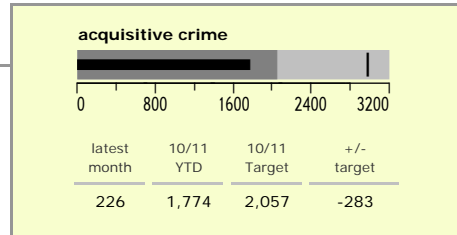
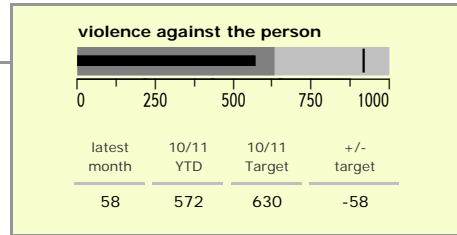
national indicators

NI15 : serious violent crime	0.15
NI20 : assault with less serious injury	2.70
NI16 : serious acquisitive crime	10.64

(Rate per 1,000 population)

top 10 high crime areas

area	recorded offences 10/11 YTD
Fosse Park	368
Glenfield West	149
Blaby North	132
Endery North & Grove Park	124
Leicester Forest East - M1 Services	116
Thorpe Astley S. & Meridian Bus. Park	101
Braunstone Town Woodland Drive	90
Narborough East	90
Narborough Road South	86
Blaby Centre	85



key

- over target by 25% or less
- more than 25% over target

