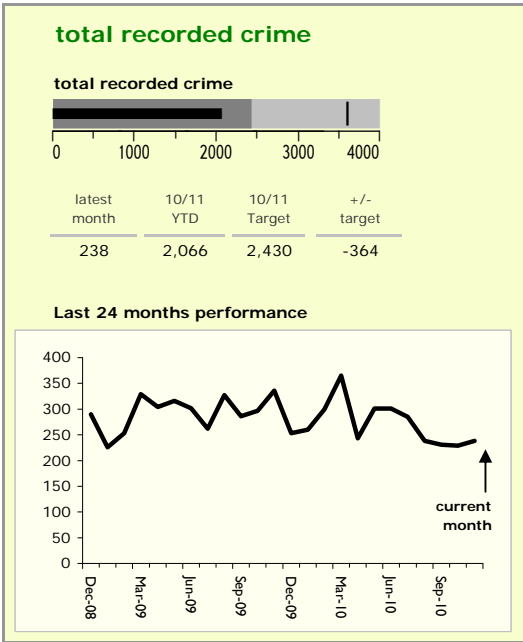


Oadby and Wigston Borough : crime reduction dashboard 2010/11 : November 2010



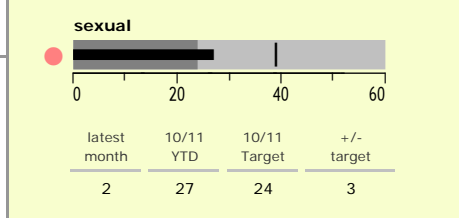
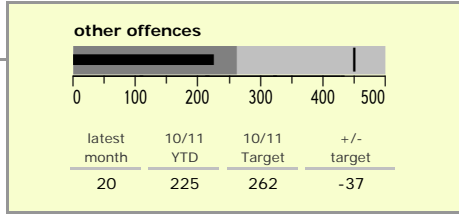
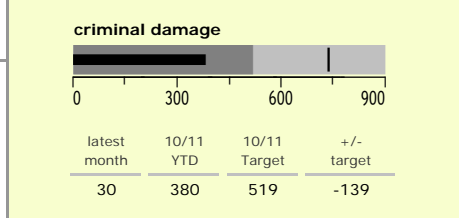

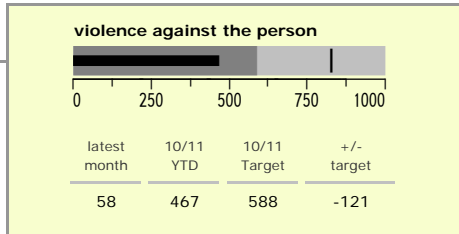
national indicators

● NI15 : serious violent crime	0.16
NI20 : assault with less serious injury	3.51
NI16 : serious acquisitive crime	6.20

(Rate per 1,000 population)

top 10 high crime areas

	recorded offences 10/11 YTD
Guthlaxton College & Police Station	289
● Oadby Stoughton Drive	192
S.Wigston Blaby Road & Saffron Road	133
The Parade & Leicester Racecourse	110
South Wigston Countesthorpe Road	106
Chartwell Drive Industrial Estate	104
● S.Wigston Canal Street & C'thorpe Rd	95
Wigston Meadow Primary School	87
Wigston Centre	87
Oadby London Road	79



key
 ● over target by 25% or less
 ● more than 25% over target

