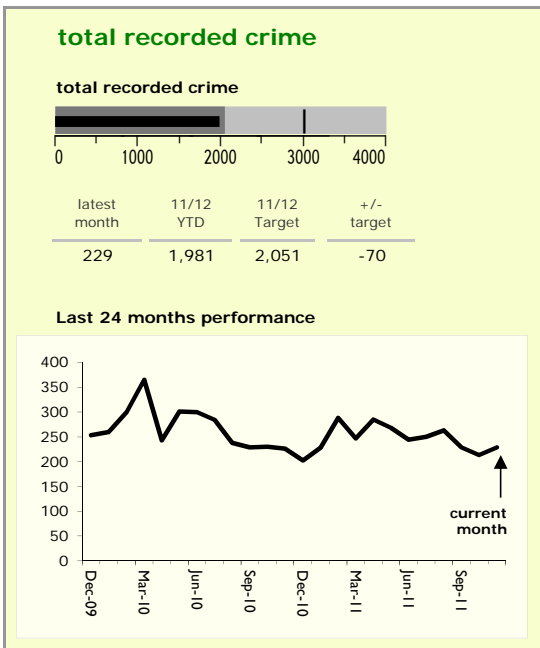


Oadby and Wigston Borough : crime reduction dashboard 2011/12 : November 2011



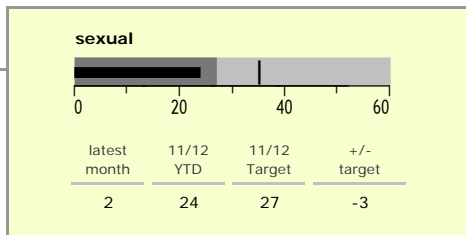
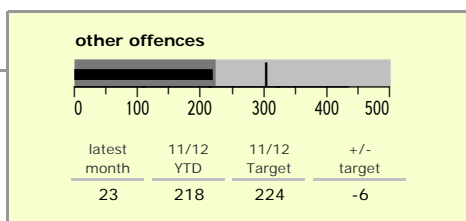
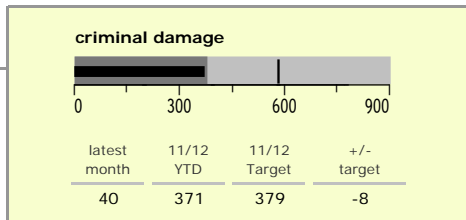

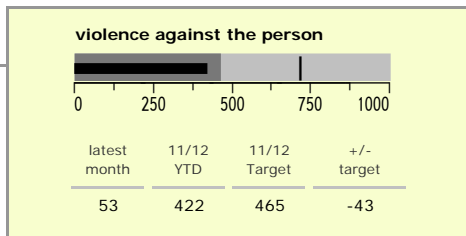
national indicators

- NI15 : serious violent crime 0.26
- NI20 : assault with less serious injury 3.30
- NI16 : serious acquisitive crime 6.97

(Rate per 1,000 population)

top 10 high crime areas

Area	recorded offences 11/12 YTD
● South Wigston Blaby Road & Saffron Road	181
Wigston Centre South	160
Oadby Stoughton Drive	128
● South Wigston Countesthorpe Road	126
Chartwell Drive Industrial Estate	102
Wigston Centre North	85
Oadby The Parade & Leicester Racecourse	83
● Oadby Industrial Estate	76
Oadby London Road	70
● Oadby Uplands Road	70



key

- over target by 25% or less
- more than 25% over target

