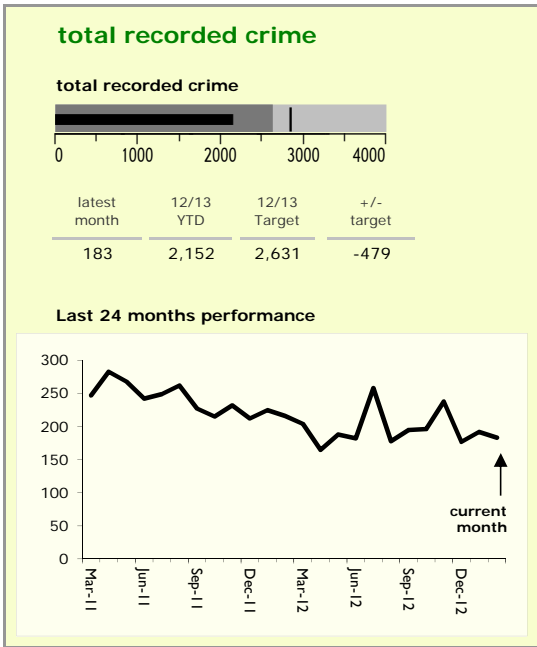


Oadby and Wigston Borough : crime reduction dashboard 2012/13 : February 2013




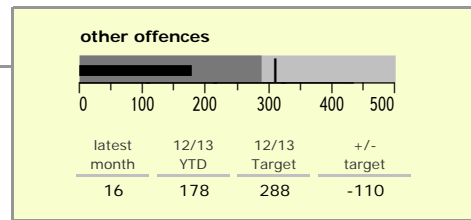

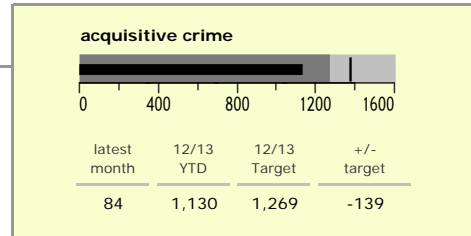
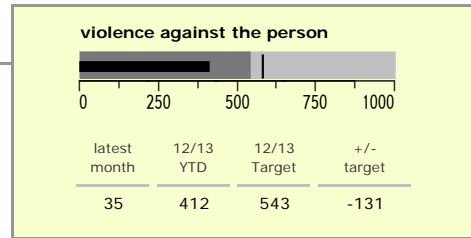
national indicators

NI15 : serious violent crime	0.23
NI20 : assault with less serious injury	2.44
NI16 : serious acquisitive crime	6.22

(Rate per 1,000 population)

top 10 high crime areas

	recorded offences 12/13 YTD
South Wigston Blaby Road & Saffron Road	219
Wigston Centre South	159
South Wigston Countesthorpe Road	147
● Oadby The Parade & Leicester Racecourse	138
Oadby Stoughton Drive	125
Chartwell Drive Industrial Estate	106
Wigston Centre North	98
● South Wigston Canal Street & Countesthorpe	85
Oadby Industrial Estate	84
Wigston Meadow Primary School	69



key

- over target by 25% or less
- more than 25% over target

