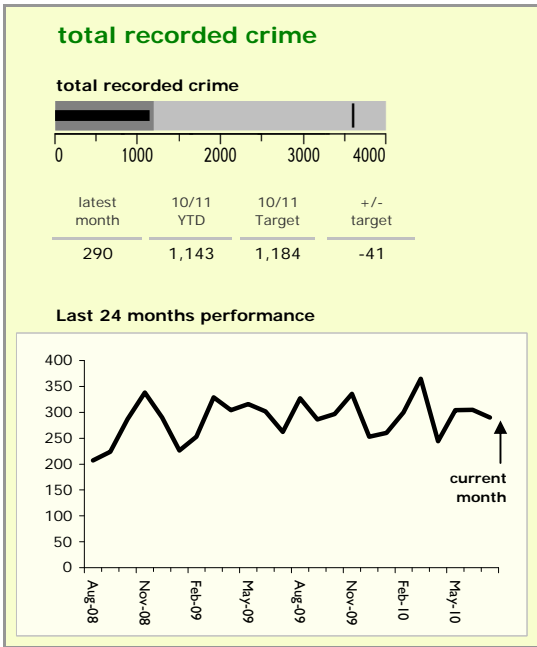


Oadby and Wigston Borough : crime reduction dashboard 2010/11 : July 2010



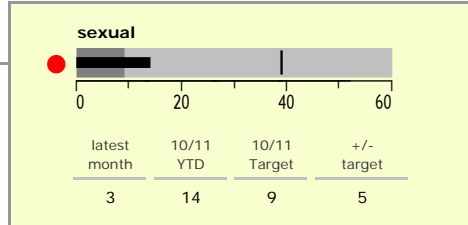
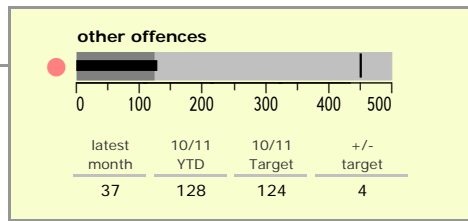


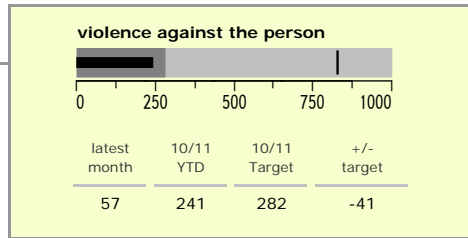
national indicators

NI15 : serious violent crime	0.16
NI20 : assault with less serious injury	3.59
NI16 : serious acquisitive crime	7.55

(Rate per 1,000 population)

top 10 high crime areas

	recorded offences 10/11 YTD
Guthlaxton College & Police Station	151
Oadby Stoughton Drive	99
S Wigston Countesthorpe Road	67
Chartwell Drive Industrial Estate	66
S Wigston Blaby Road & Saffron Road	63
S Wigston Canal Street & C'thorpe Rd	61
Oadby Parade & Racecourse	56
Wigston Meadow Primary School	56
Oadby London Road	51
Wigston Centre	46



key

- over target by 25% or less
- more than 25% over target

