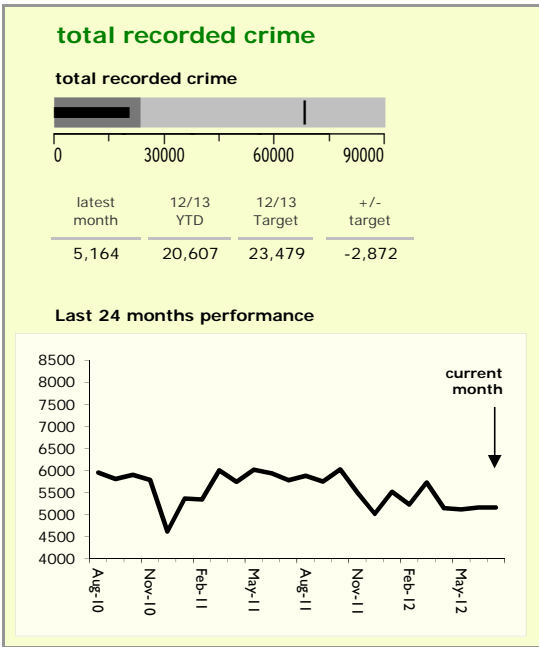


Leicestershire Force Area : crime reduction dashboard 2012/13 : July 2012



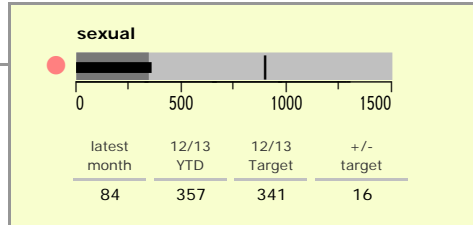
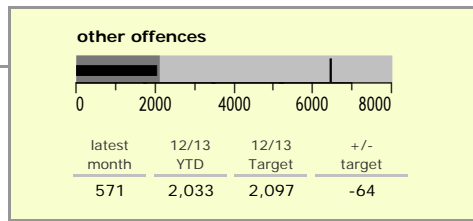
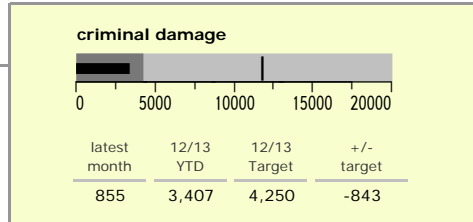
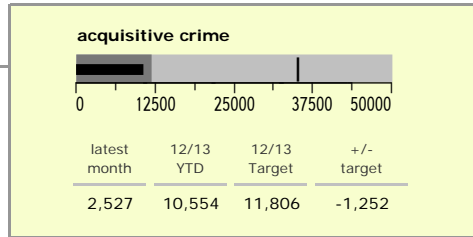

national indicators

NI15 : serious violent crime	0.23
NI20 : assault with less serious injury	3.89
NI16 : serious acquisitive crime	11.07

(Rate per 1,000 population)



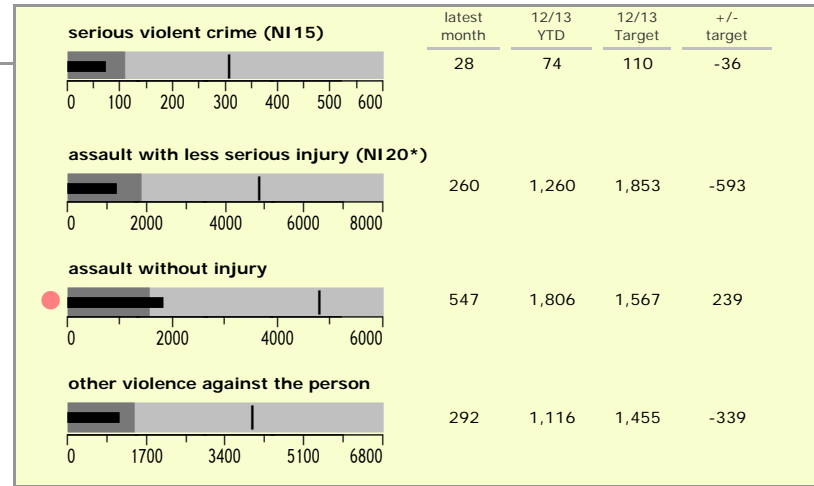
top 10 high crime areas

	recorded offences 12/13 YTD
Castle-City Centre	1,641
Loughborough Centre West	245
Castle Donington West & Donington Park	217
Bleys-Glenfield Hospital	213
Castle-De Montfort University	196
Abb-Abbey Park	192
Loughborough Toothill Road	179
Castle-De Montfort Street	177
Hinckley Town Centre	175
Melton Craven West	173

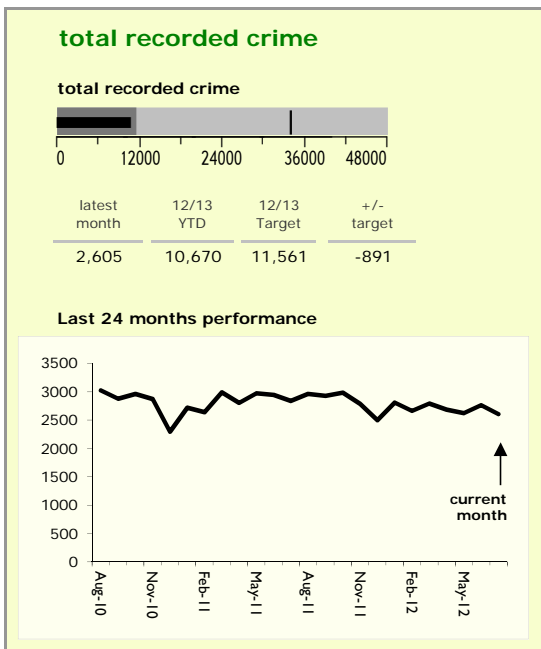


key

- over target by 25% or less
- more than 25% over target



Leicestershire County : crime reduction dashboard 2012/13 : July 2012



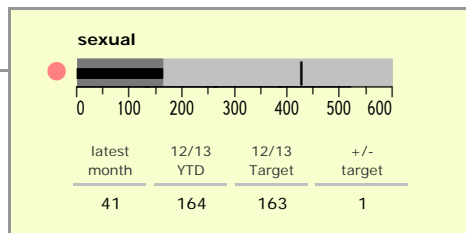
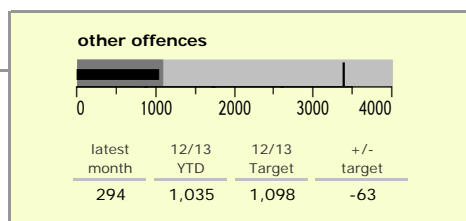
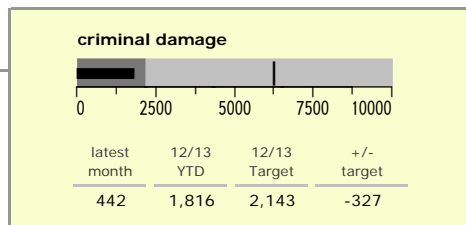
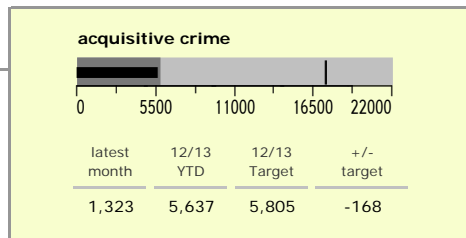
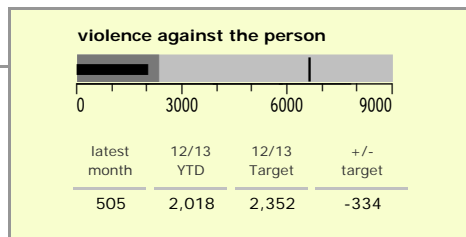
national indicators

NI15 : serious violent crime	0.13
NI20 : assault with less serious injury	2.84
● NI16 : serious acquisitive crime	9.33

(Rate per 1,000 population)


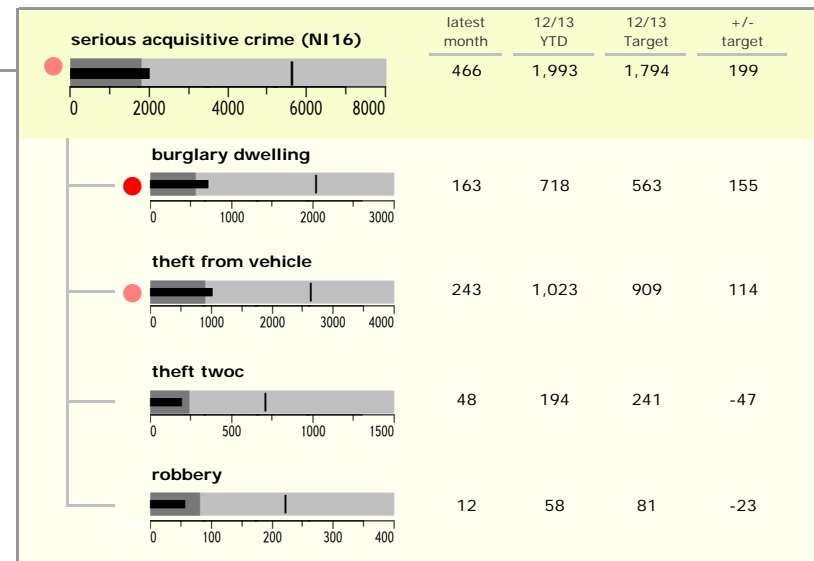
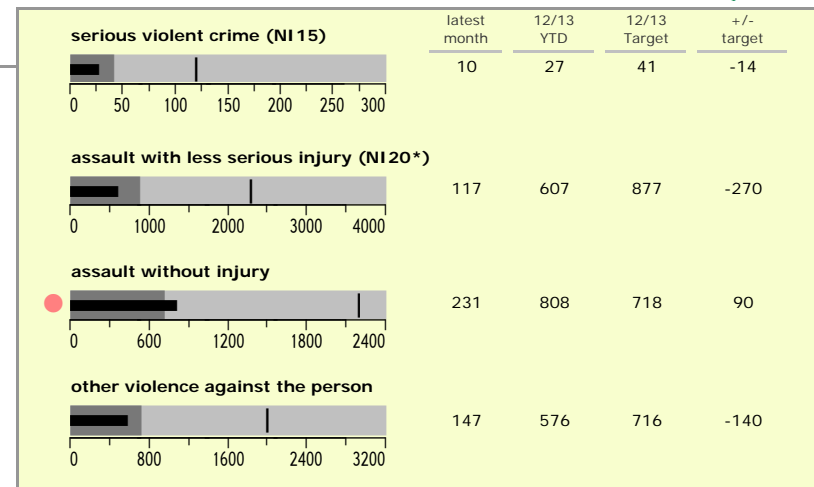
top 10 high crime areas

	recorded offences 12/13 YTD
● Loughborough Centre West	245
● Castle Donington West & Donington Park	217
● Loughborough Toothill Road	179
Hinckley Town Centre	175
● Melton Craven West	173
Fosse Park	163
● Coalville Centre	138
Loughborough Bell Foundry	118
● Loughborough Centre South	104
● Thurmaston North West	89

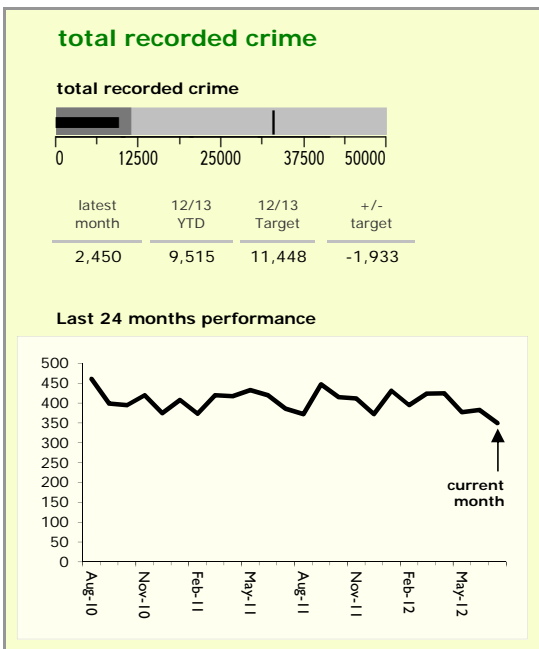


key

- over target by 25% or less
- more than 25% over target



Leicester City : crime reduction dashboard 2012/13 : July 2012




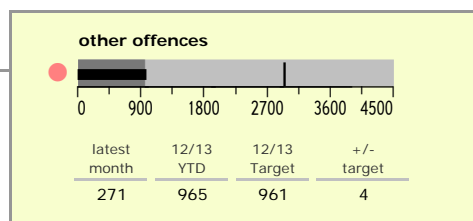
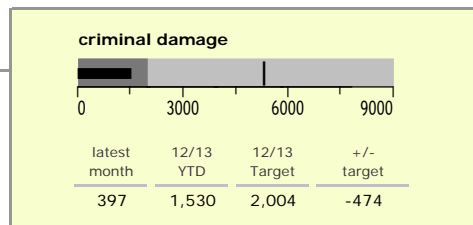
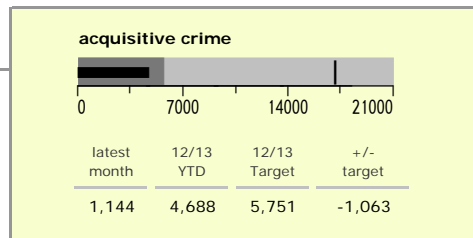
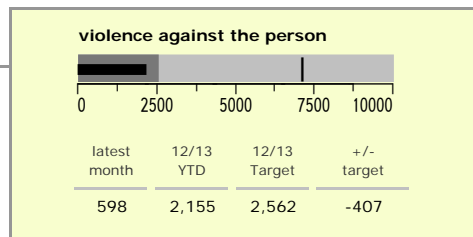
national indicators

NI15 : serious violent crime	0.48
NI20 : assault with less serious injury	6.46
NI16 : serious acquisitive crime	15.46

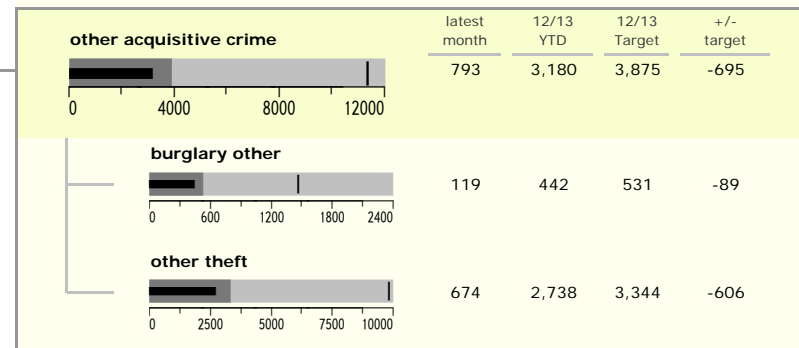

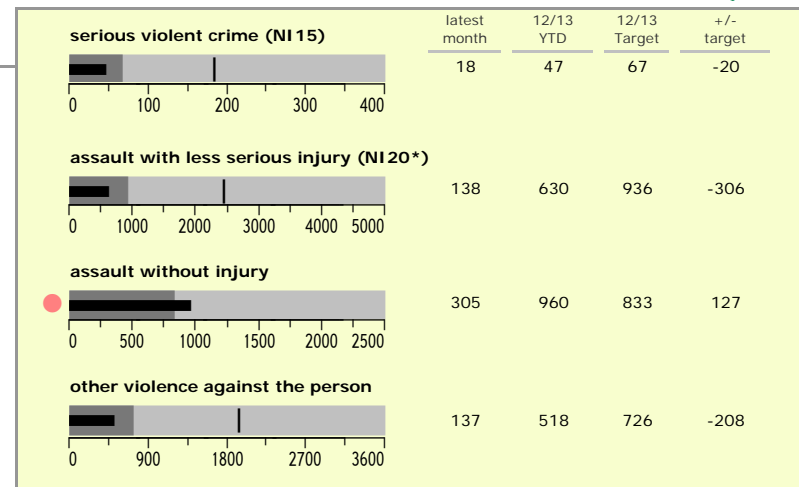
(Rate per 1,000 population)

top 10 high crime areas

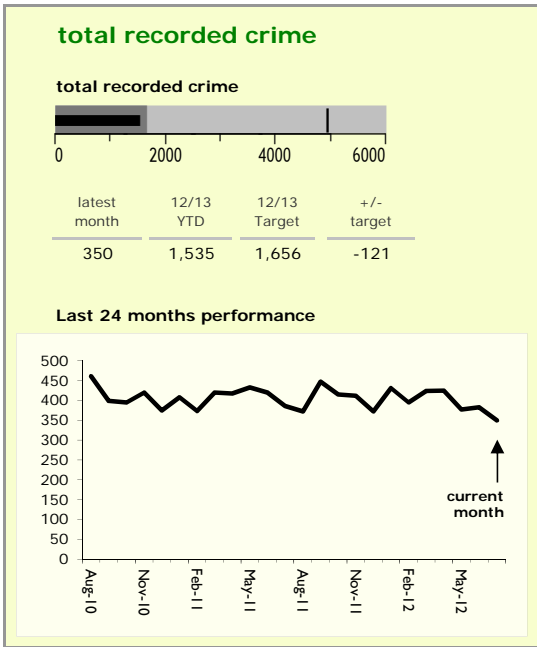
	recorded offences 12/13 YTD
Cstle-City Centre	1,641
Bleys-Glenfield Hospital	213
Cstle-De Monfort University	196
Abb-Abbey Park	192
Cstle-De Montfort Street	177
● StPet*-St George's Retail Park	130
Cstle-Princess Road West	123
Cstle-Victoria Park	119
Wcotes-Bede Park	106
● Wcotes-Ridley Street	90



key
● over target by 25% or less
● more than 25% over target



Blaby District : crime reduction dashboard 2012/13 : July 2012



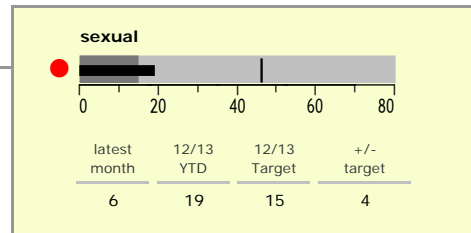
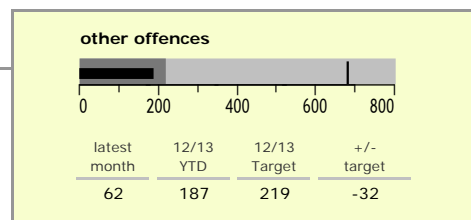

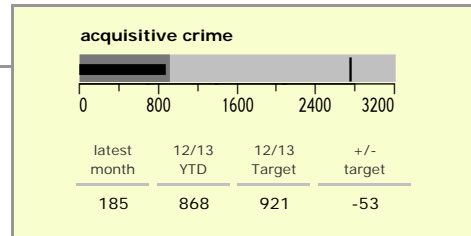
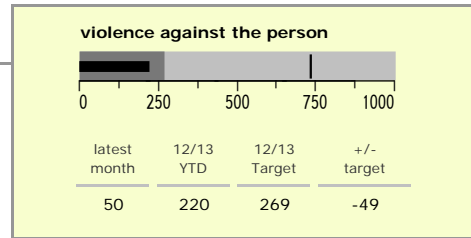
national indicators

NI15 : serious violent crime	0.0
NI20 : assault with less serious injury	2.0
● NI16 : serious acquisitive crime	13.2

(Rate per 1,000 population)


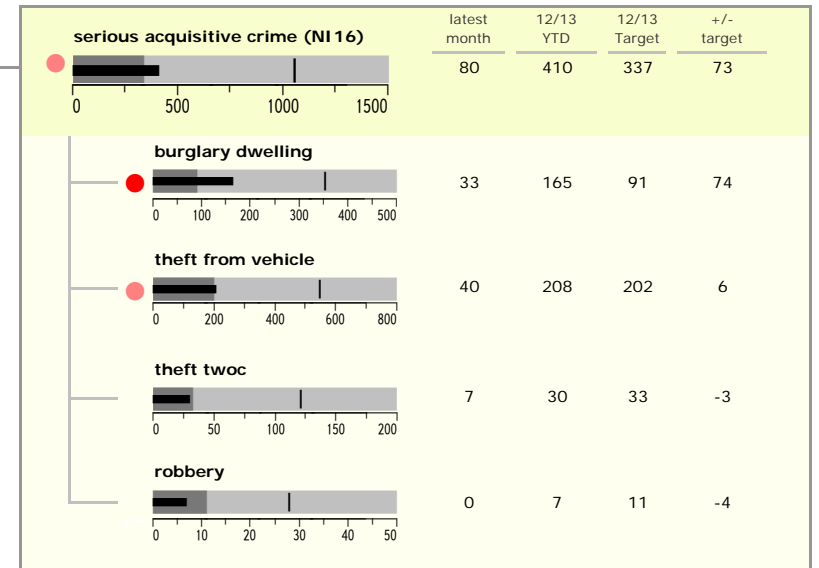
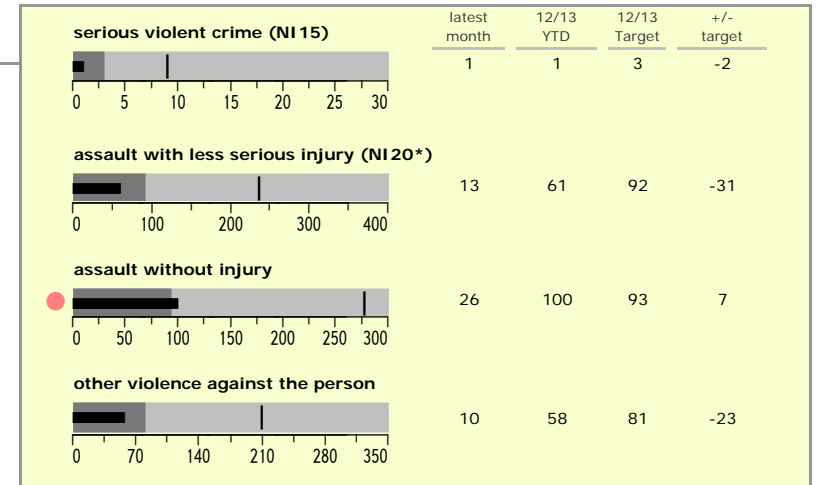
top 10 high crime areas

	recorded offences 12/13 YTD
● Fosse Park	494
● Blaby North	230
● Endery North & Grove Park	188
● Leicester Forest East - M1 Services	165
● Meridian Leisure Park	133
Glenfield West	121
● Braunstone Town Henley Crescent	110
Thorpe Astley South & Meridian Business Pa	101
Narborough East	99
● Kirby Muxloe South	98

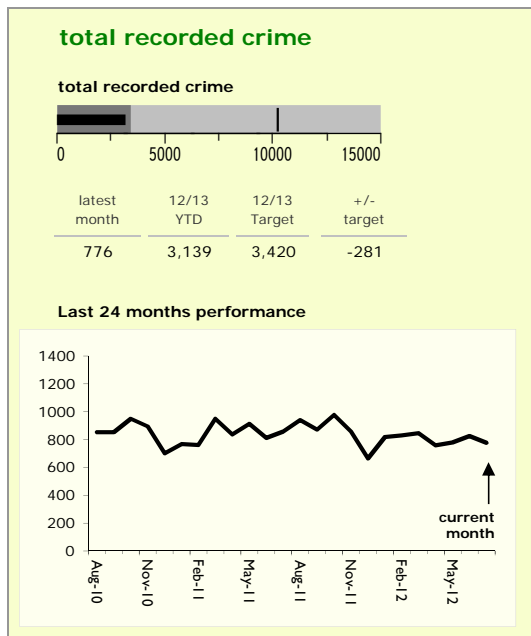


key

- over target by 25% or less
- more than 25% over target



Charnwood Borough : crime reduction dashboard 2012/13 : July 2012



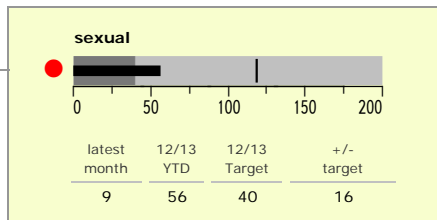
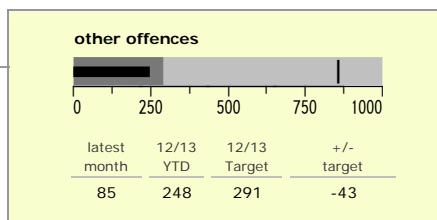
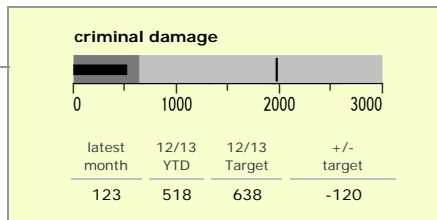
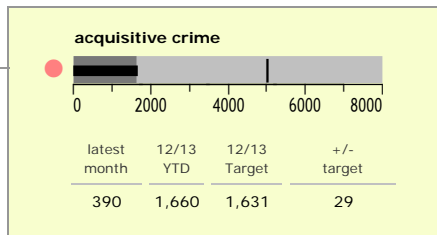
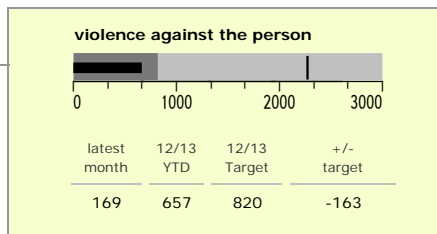
national indicators

NI15 : serious violent crime	0.16
NI20 : assault with less serious injury	3.77
● NI16 : serious acquisitive crime	10.32


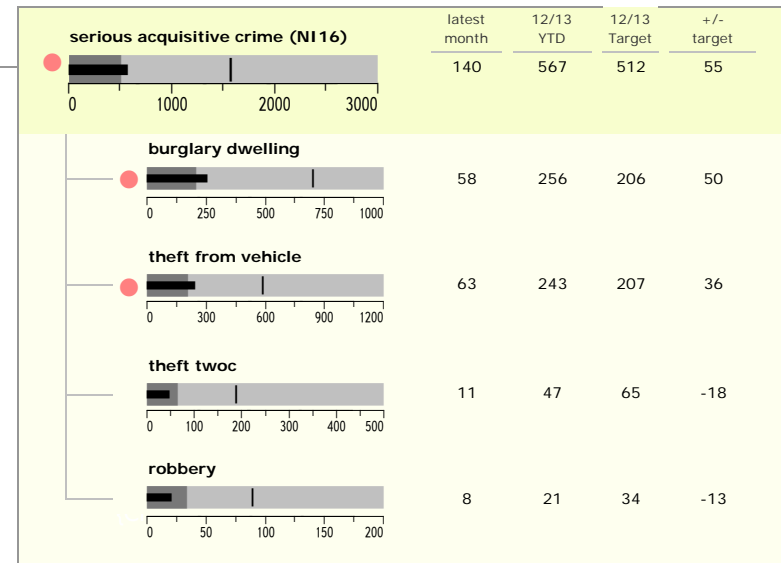
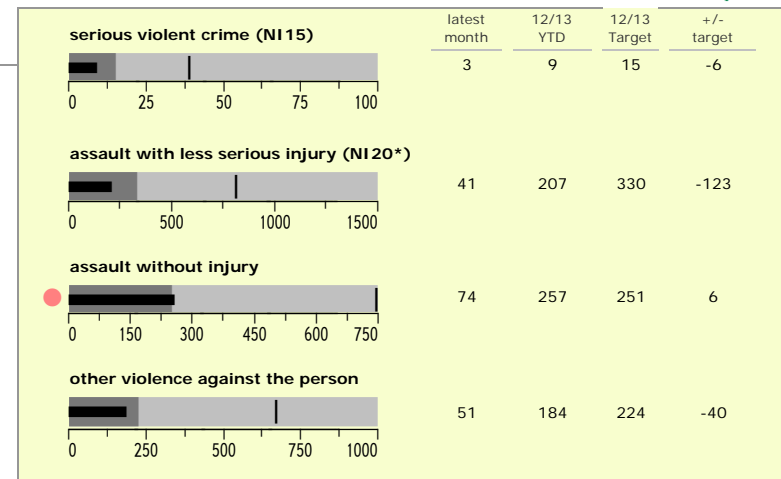
(Rate per 1,000 population)

top 10 high crime areas

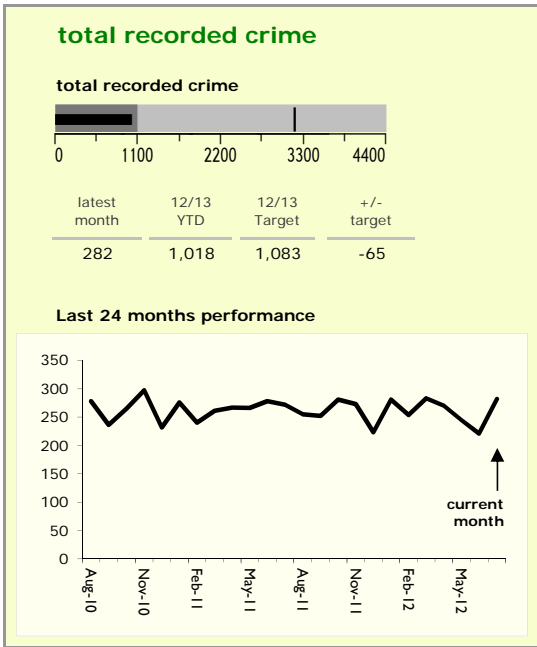
	recorded offences 12/13 YTD
● Loughborough Centre West	245
● Loughborough Toothill Road	179
Loughborough Bell Foundry	118
● Loughborough Centre South	104
● Thurmaston North West	89
Loughborough Canal South	77
● Loughborough Southfields North	59
Loughborough Holywell	58
Loughborough Ashby East	55
● Sileby South West	51



key
 ● over target by 25% or less
 ● more than 25% over target



Harborough District : crime reduction dashboard 2012/13 : July 2012




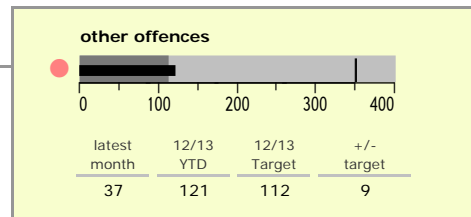

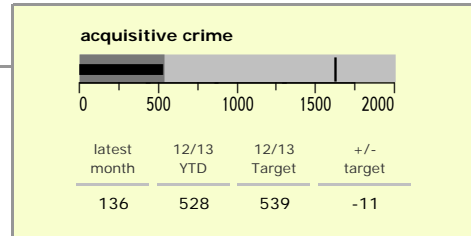

national indicators

NI15 : serious violent crime	0.00
NI20 : assault with less serious injury	1.46
● NI16 : serious acquisitive crime	6.16


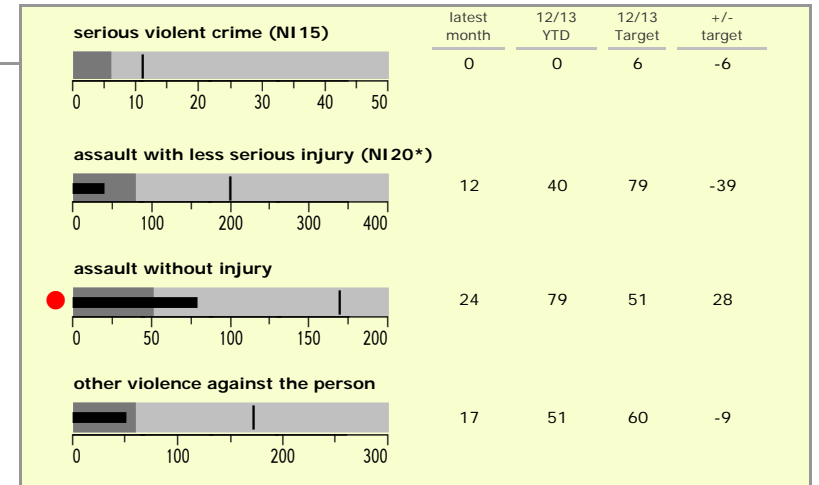
(Rate per 1,000 population)

top 10 high crime areas

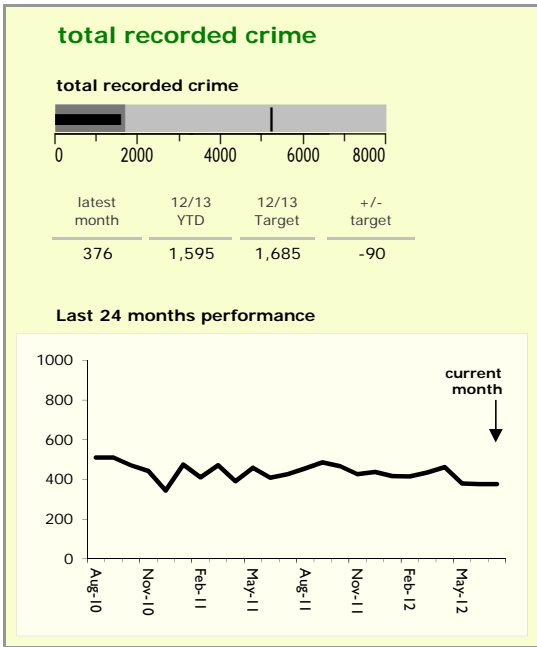
	recorded offences 12/13 YTD
Market Harborough Coventry Road	65
● Little Bowden South	62
Lutterworth Centre & East	48
Market Harborough Centre	45
● Lutterworth North	42
● Market Harborough East & Welland Industri	39
● Ashby, Frolesworth & Dunton	38
Misterton, Gilmorton & Swinford	37
● Stoughton & Thurnby South	31
Ullesthorpe & Magna Park	30



key
 ● over target by 25% or less
 ● more than 25% over target



Hinckley and Bosworth Borough : crime reduction dashboard 2012/13 : July 2012



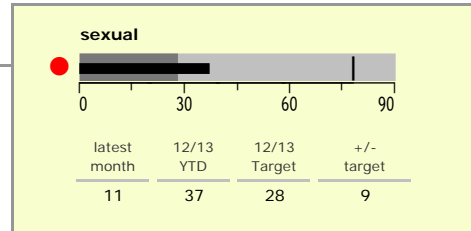
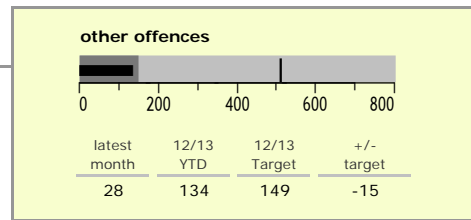

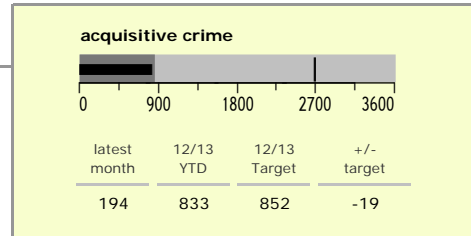

national indicators

● NI15 : serious violent crime	0.17
● NI20 : assault with less serious injury	2.56
● NI16 : serious acquisitive crime	9.62

(Rate per 1,000 population)



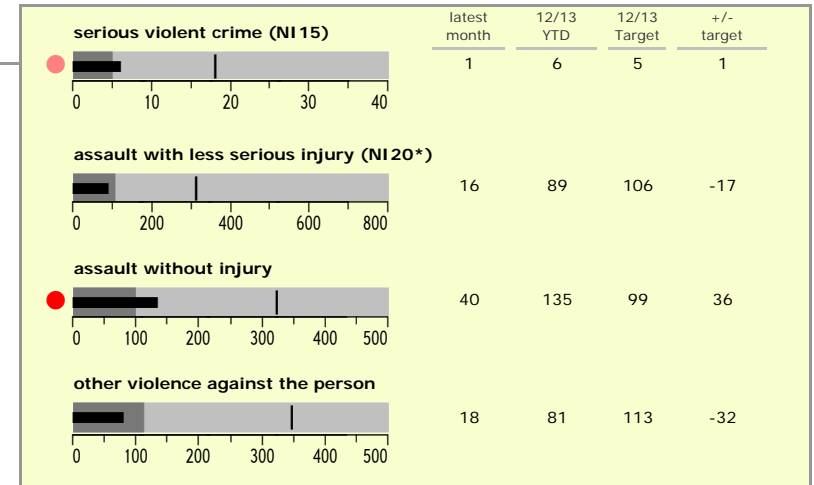
top 10 high crime areas

	recorded offences 12/13 YTD
Hinckley Town Centre	175
Hinckley Dodwells Bridge & Harrowbrook Inc	62
Hinckley Fields	51
Hinckley Castle South West	49
Earl Shilton West	45
Hinckley Town Centre North	41
Market Bosworth & Cadeby	38
● Desford North & Peckleton	38
● Earl Shilton East	36
● Bagworth & Thornton	36

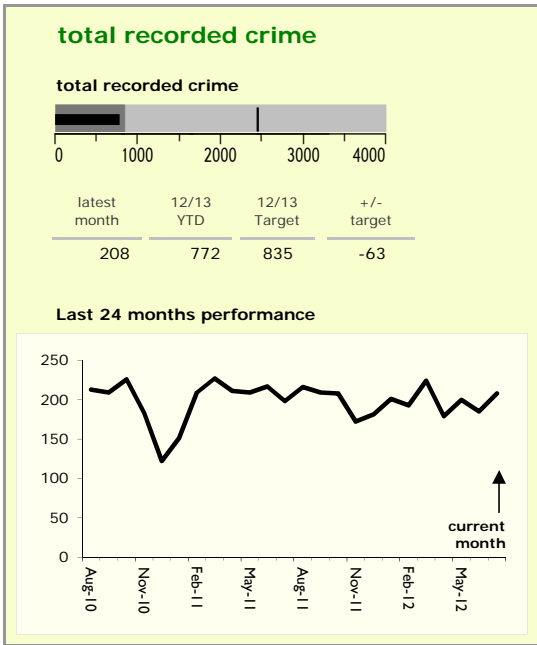


key

- over target by 25% or less
- more than 25% over target



Melton Borough : crime reduction dashboard 2012/13 : July 2012



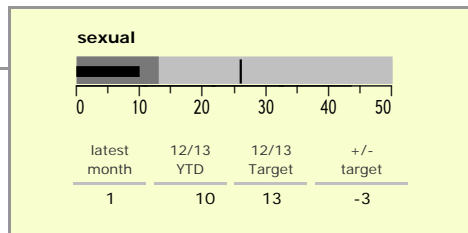


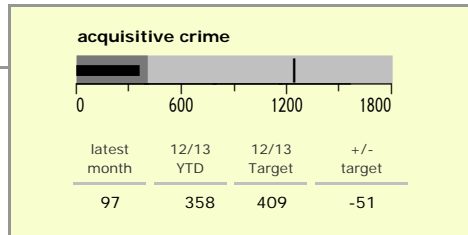

national indicators

NI15 : serious violent crime	0.18
NI20 : assault with less serious injury	3.66
NI16 : serious acquisitive crime	5.73

(Rate per 1,000 population)

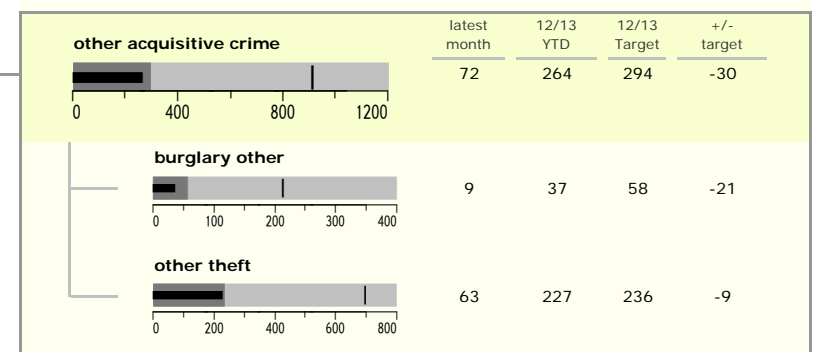

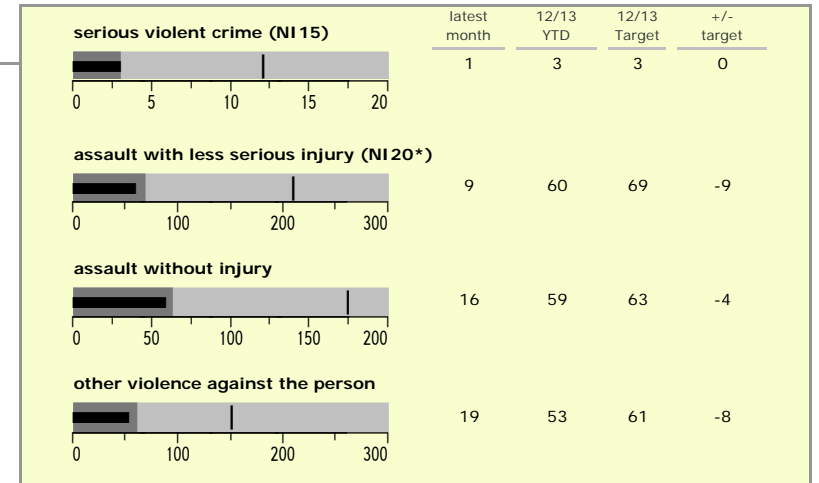
top 10 high crime areas

	recorded offences 12/13 YTD
Melton Craven West	173
Melton Egerton East	62
Melton Newport South	50
Melton Warwick East	40
Melton Dorian North	40
Melton Newport West	37
Melton Sysonby South	34
Melton Warwick West	32
Asfordby East	26
Broughton, Old Dalby & Ab Kettleby	21

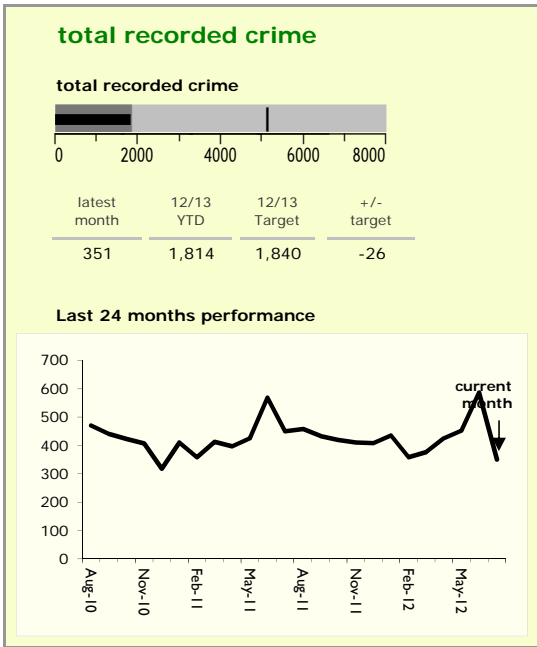


key

- over target by 25% or less
- more than 25% over target



North West Leicestershire District : crime reduction dashboard 2012/13 : July 2012




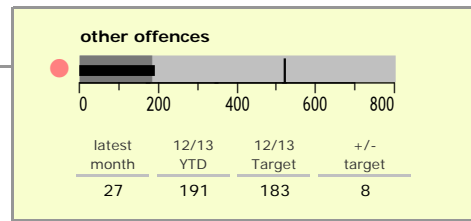

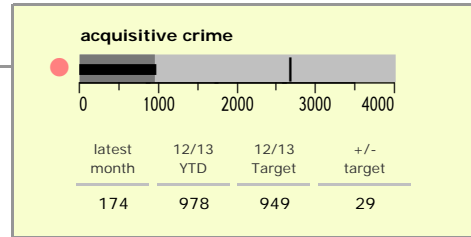

national indicators

- NI15 : serious violent crime 0.17
- NI20 : assault with less serious injury 3.55
- NI16 : serious acquisitive crime 10.35

(Rate per 1,000 population)



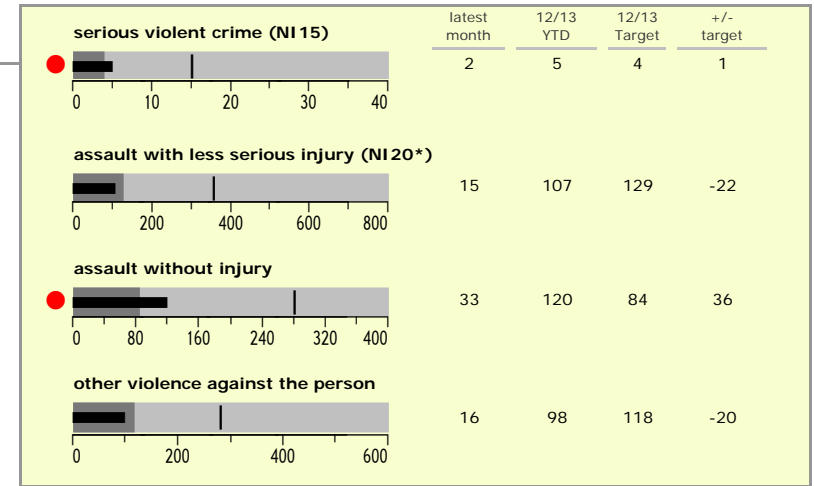
top 10 high crime areas

Area	recorded offences 12/13 YTD
● Castle Donington West & Donington Park	217
● Coalville Centre	138
● Castle Donington North East & Hemmington	70
Diseworth, Belton & Gracedieu	68
Snibston East	64
Greenhill Centre	57
● Ashby Castle North	52
● Bardon	46
● Measham Centre	44
Coalville Stephenson Way	43

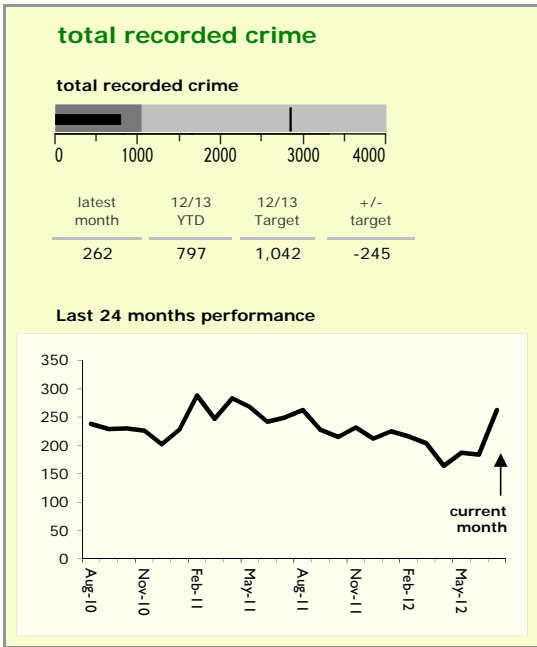


key

- over target by 25% or less
- more than 25% over target



Oadby and Wigston Borough : crime reduction dashboard 2012/13 : July 2012



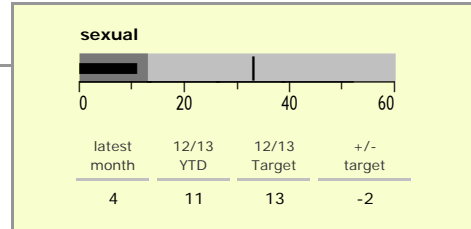
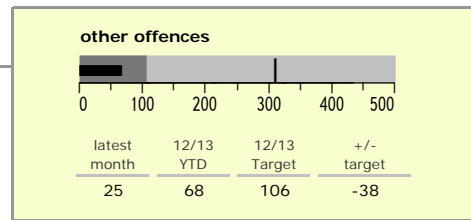

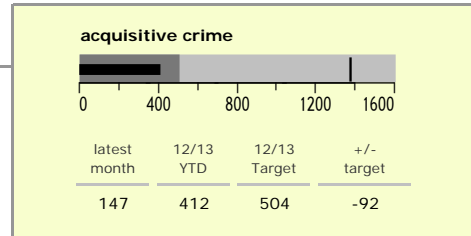
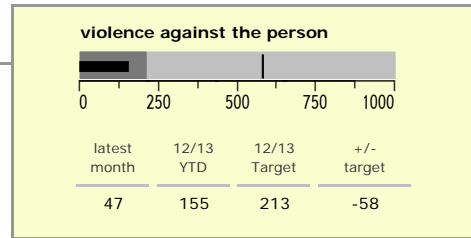
national indicators

NI15 : serious violent crime	0.16
NI20 : assault with less serious injury	2.27
NI16 : serious acquisitive crime	5.59

(Rate per 1,000 population)

top 10 high crime areas

	recorded offences 12/13 YTD
South Wigston Blaby Road & Saffron Road	68
Wigston Centre South	62
South Wigston Countesthorpe Road	52
Oadby Stoughton Drive	50
● Oadby The Parade & Leicester Racecourse	49
Chartwell Drive Industrial Estate	41
Wigston Centre North	38
Oadby Industrial Estate	33
South Wigston Canal Street & Countesthorpe	29
Wigston Meadow Primary School	28



key

- over target by 25% or less
- more than 25% over target

