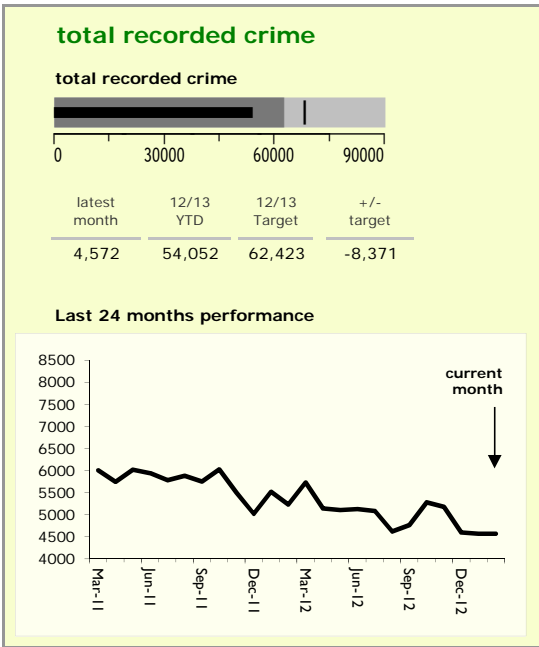


Leicestershire Force Area : crime reduction dashboard 2012/13 : February 2013




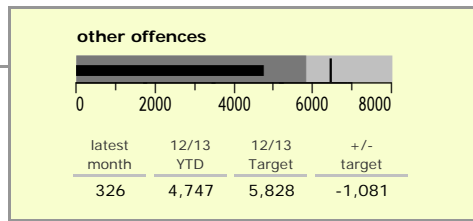
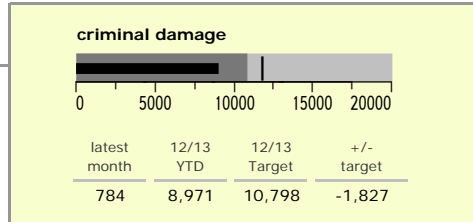
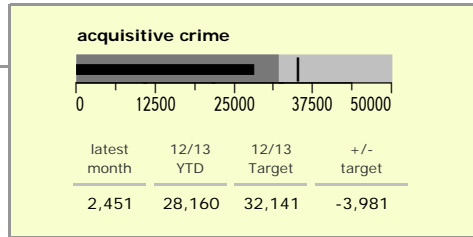

national indicators

NI15 : serious violent crime	0.27
NI20 : assault with less serious injury	4.20
NI16 : serious acquisitive crime	11.24

(Rate per 1,000 population)

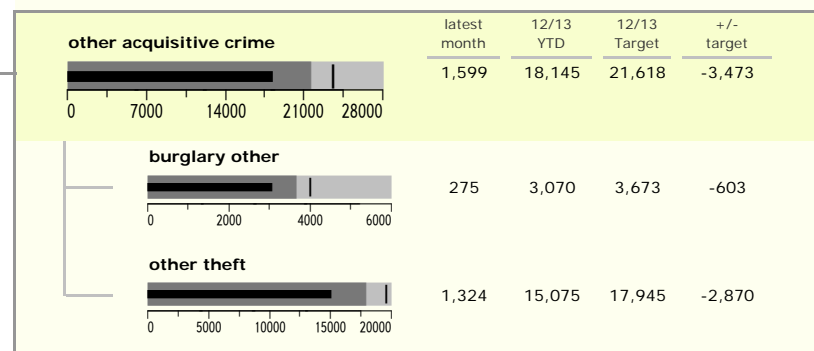
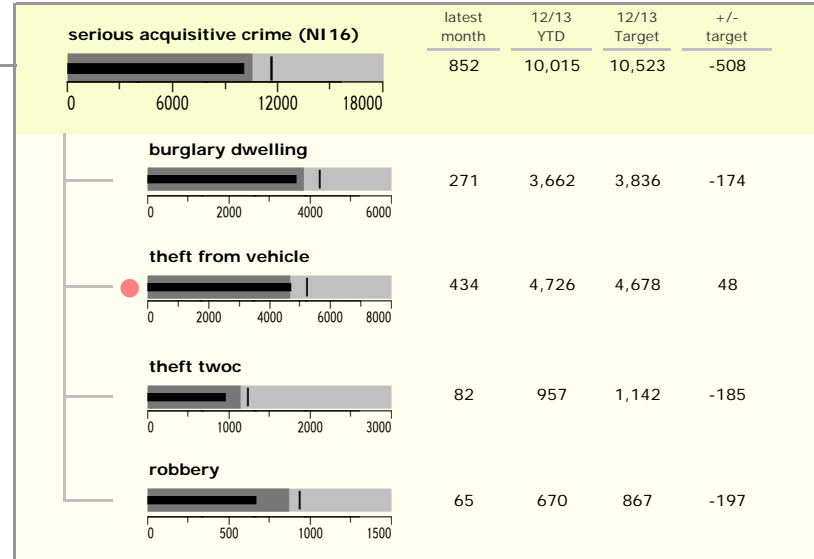
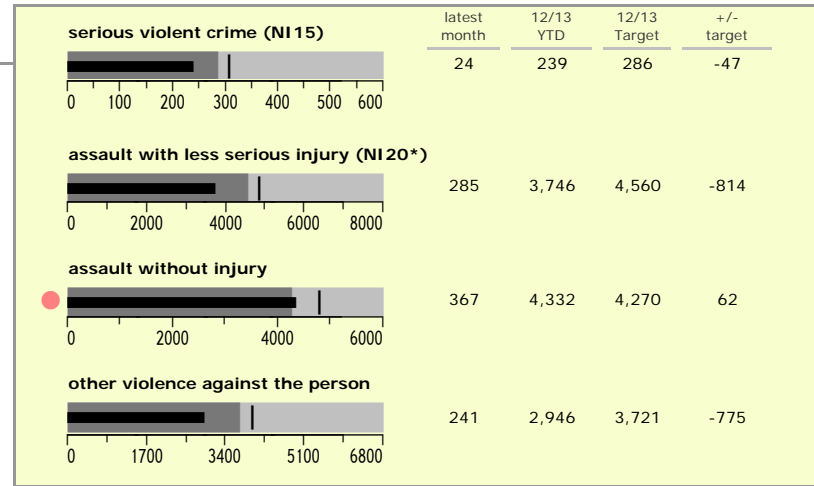
top 10 high crime areas

area	recorded offences 12/13 YTD
Castle-City Centre	4,578
Loughborough Centre West	607
Castle-De Montfort University	594
Abb-Abbey Park	554
Bleys-Glenfield Hospital	530
Castle-De Montfort Street	478
Hinckley Town Centre	475
Loughborough Toothill Road	459
Melton Craven West	451
Fosse Park	437

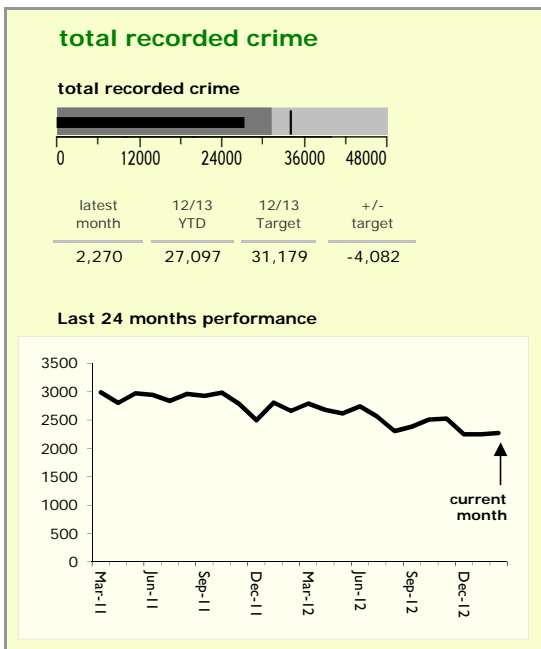


key

- over target by 25% or less
- more than 25% over target



Leicestershire County : crime reduction dashboard 2012/13 : February 2013



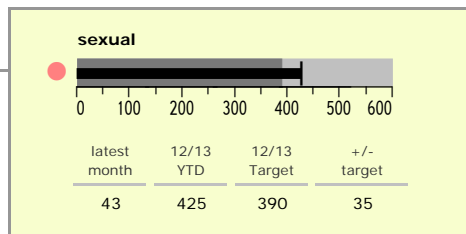
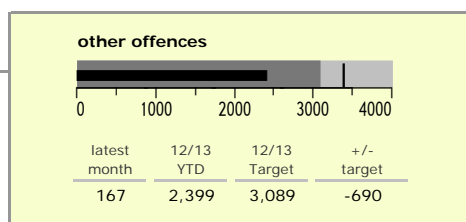

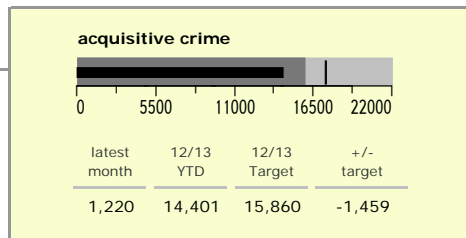

national indicators

NI15 : serious violent crime	0.18
NI20 : assault with less serious injury	3.01
● NI16 : serious acquisitive crime	9.01

(Rate per 1,000 population)


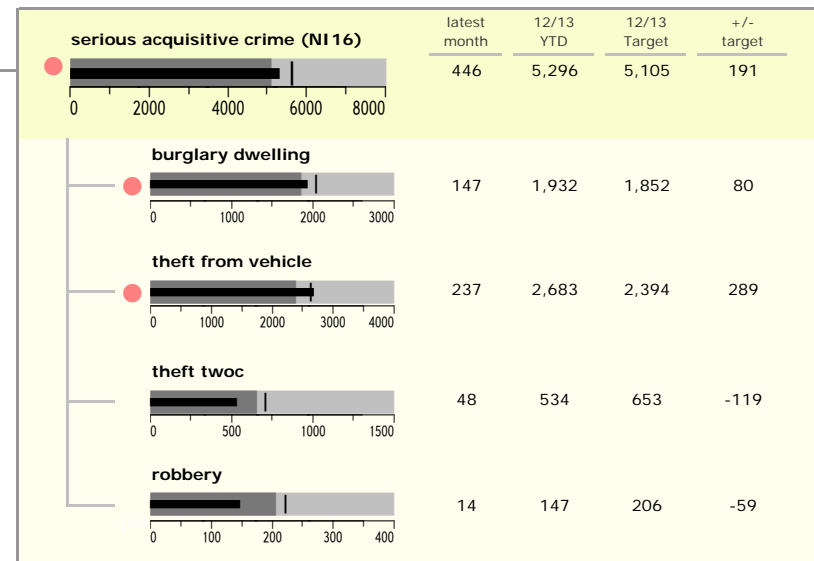
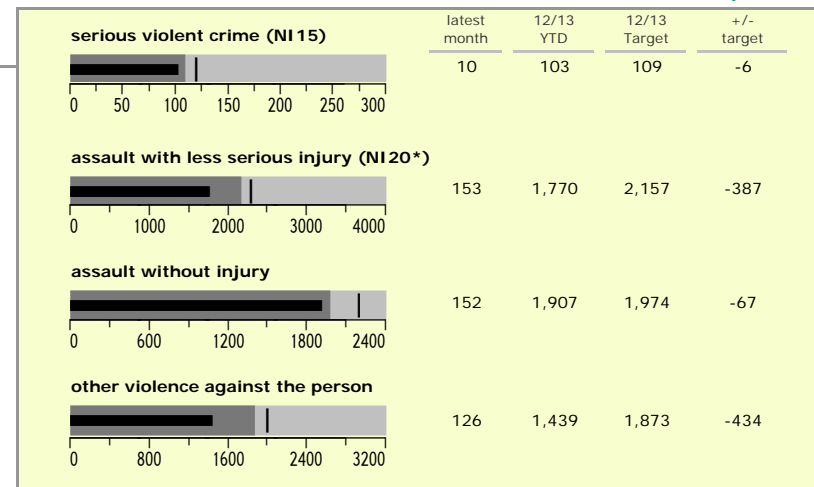
top 10 high crime areas

	recorded offences 12/13 YTD
Loughborough Centre West	607
Hinckley Town Centre	475
Loughborough Toothill Road	459
● Melton Craven West	451
Fosse Park	437
Coalville Centre	356
Loughborough Bell Foundry	306
● Loughborough Centre South	257
● Castle Donington West & Donington Park	238
● Thurmaston North West	236

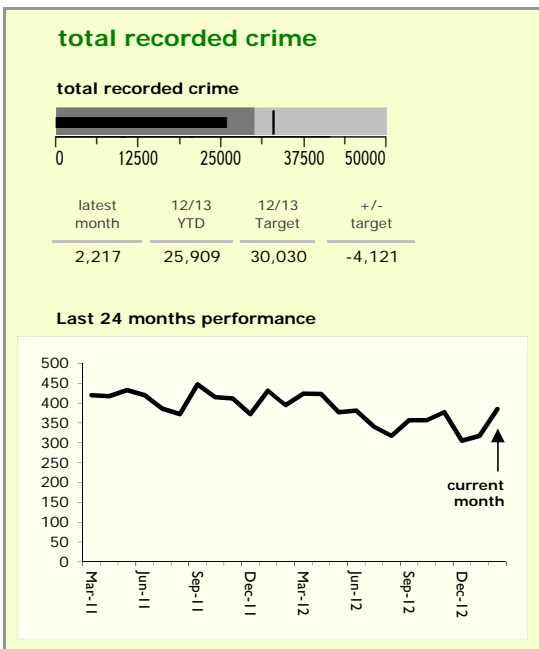


key

- over target by 25% or less
- more than 25% over target



Leicester City : crime reduction dashboard 2012/13 : February 2013



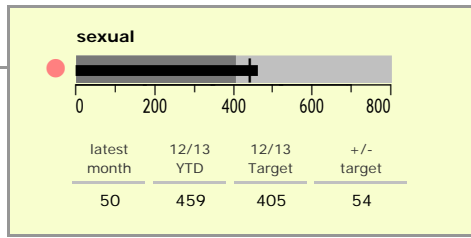
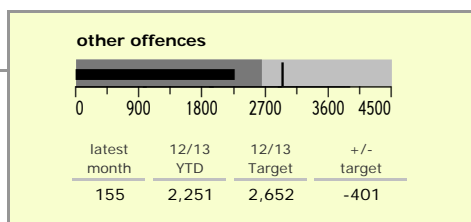

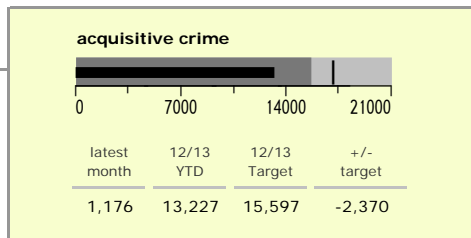
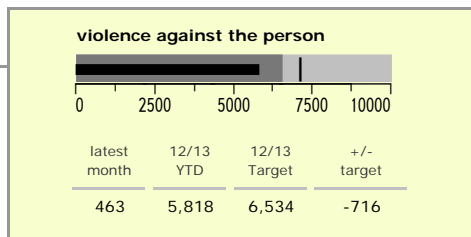
national indicators

NI15 : serious violent crime	0.48
NI20 : assault with less serious injury	7.05
NI16 : serious acquisitive crime	16.83


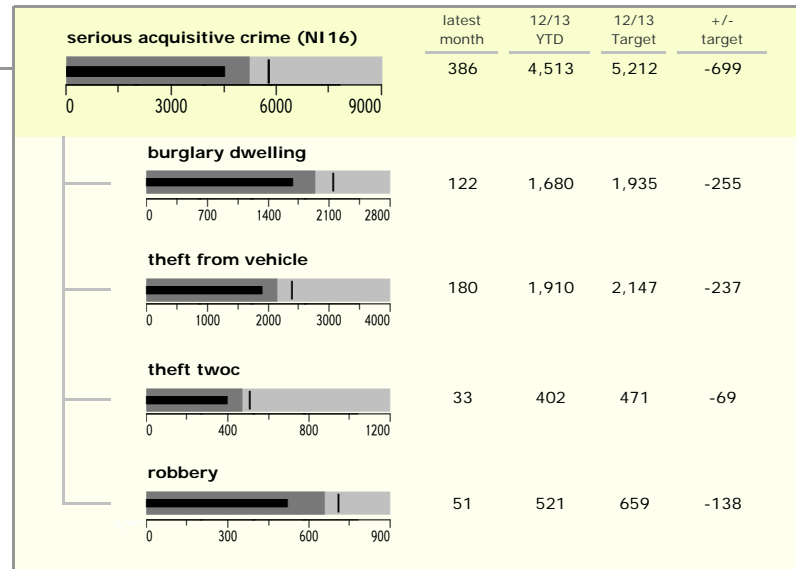
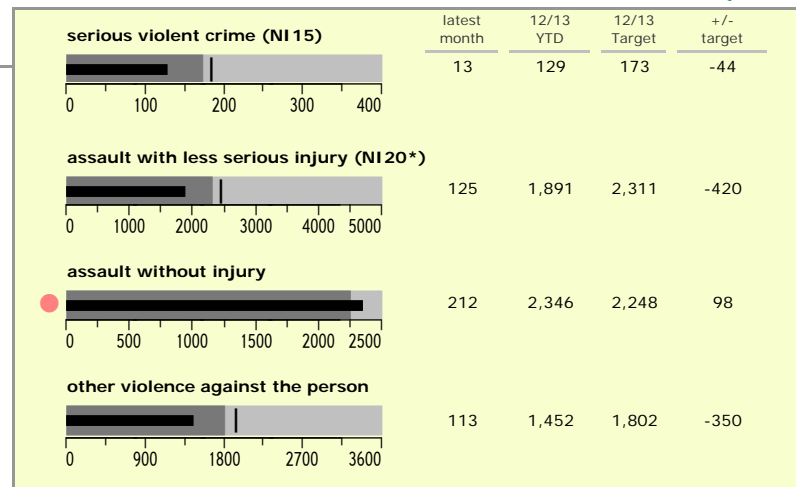
(Rate per 1,000 population)

top 10 high crime areas

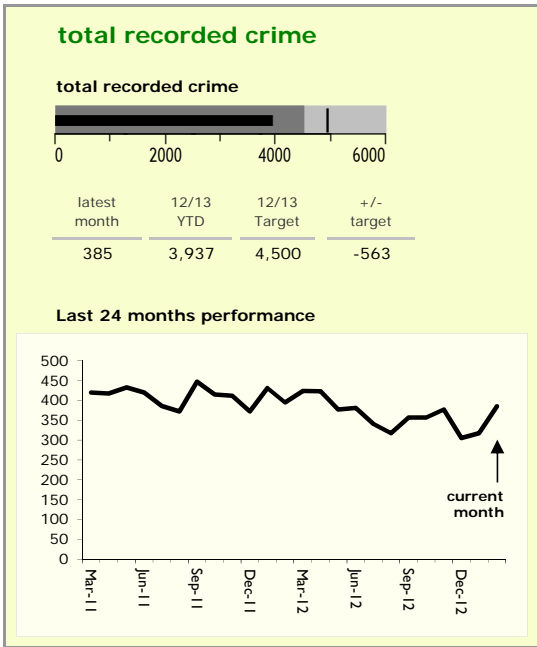
area	recorded offences 12/13 YTD
Castle-City Centre	4,578
Castle-De Montfort University	594
Abb-Abbey Park	554
Bleys-Glenfield Hospital	530
Castle-De Montfort Street	478
Wcotes-Bede Park	408
Castle-Victoria Park	392
Castle-Princess Road West	371
StPet*-St George's Retail Park	302
Fmen-Knighton Fields West	278



key
● over target by 25% or less
● more than 25% over target



Blaby District : crime reduction dashboard 2012/13 : February 2013




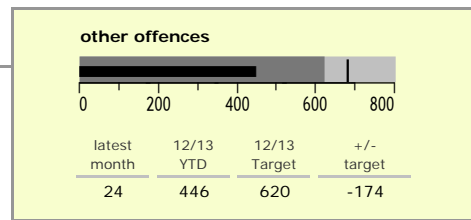

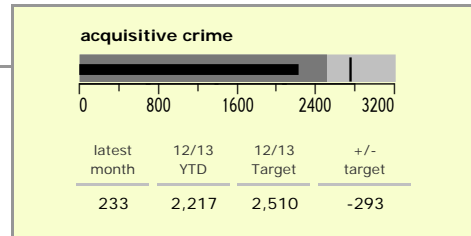
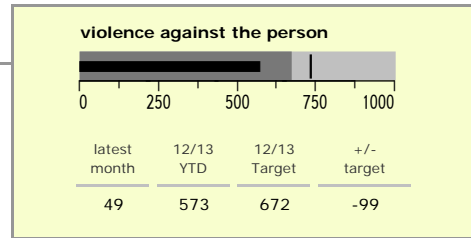
national indicators

NI15 : serious violent crime	0.0
NI20 : assault with less serious injury	2.2
● NI16 : serious acquisitive crime	12.2

(Rate per 1,000 population)

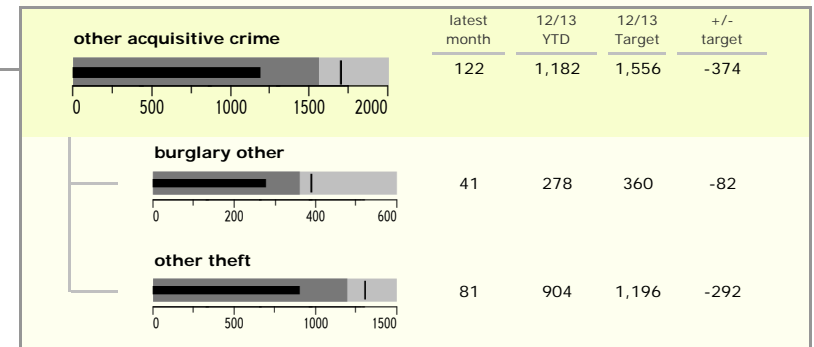

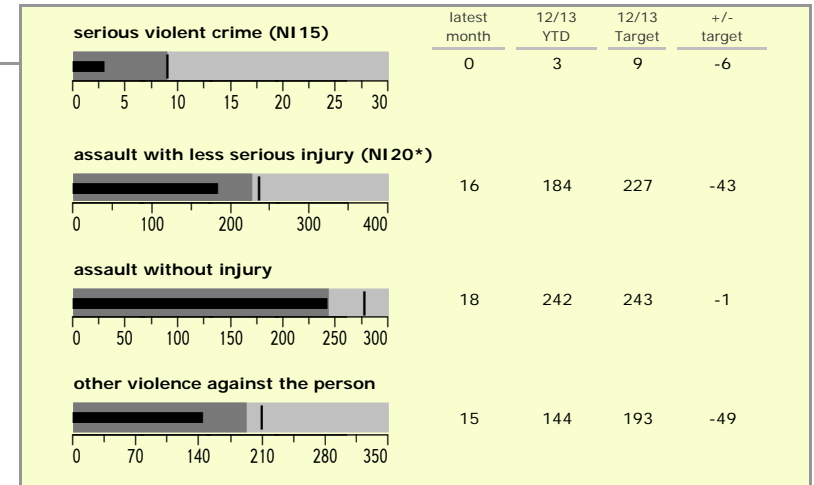
top 10 high crime areas

area	recorded offences 12/13 YTD
Fosse Park	437
Blaby North	199
● Endery North & Grove Park	187
Leicester Forest East - M1 Services	139
● Meridian Leisure Park	112
Glenfield West	104
Braunstone Town Henley Crescent	103
Thorpe Astley South & Meridian Business Pa	98
● Narborough East	86
Kirby Muxloe South	80

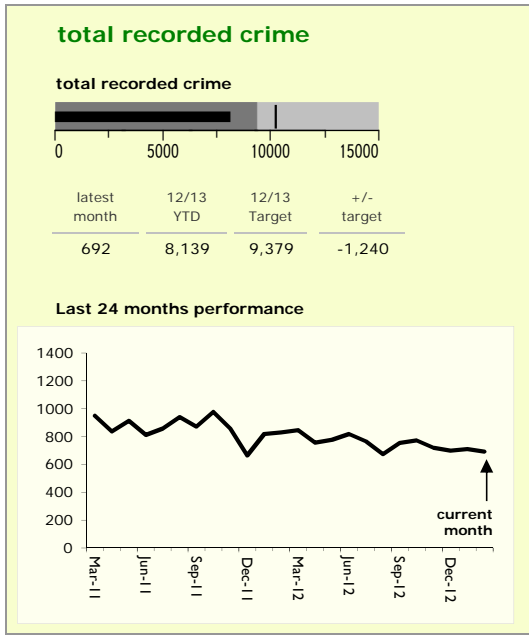


key

- over target by 25% or less
- more than 25% over target



Charnwood Borough : crime reduction dashboard 2012/13 : February 2013



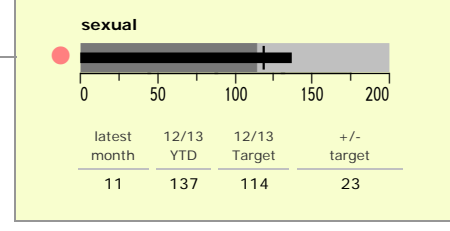

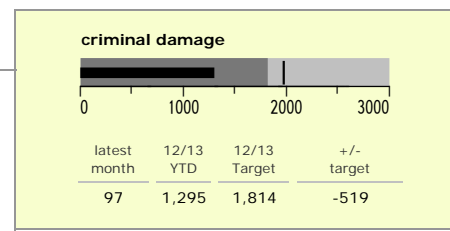
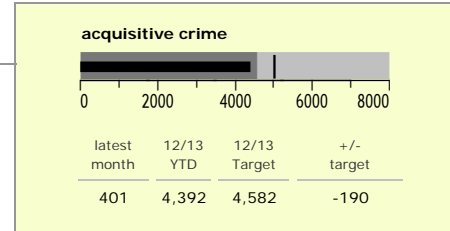
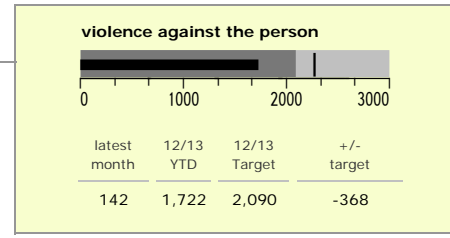
national indicators

- NI15 : serious violent crime 0.26
- NI20 : assault with less serious injury 3.88
- NI16 : serious acquisitive crime 10.50

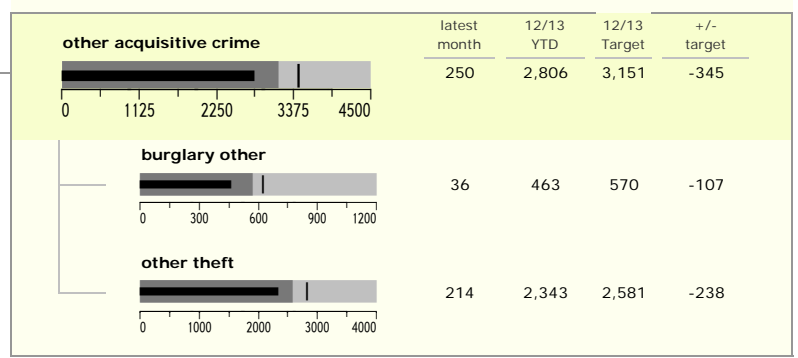
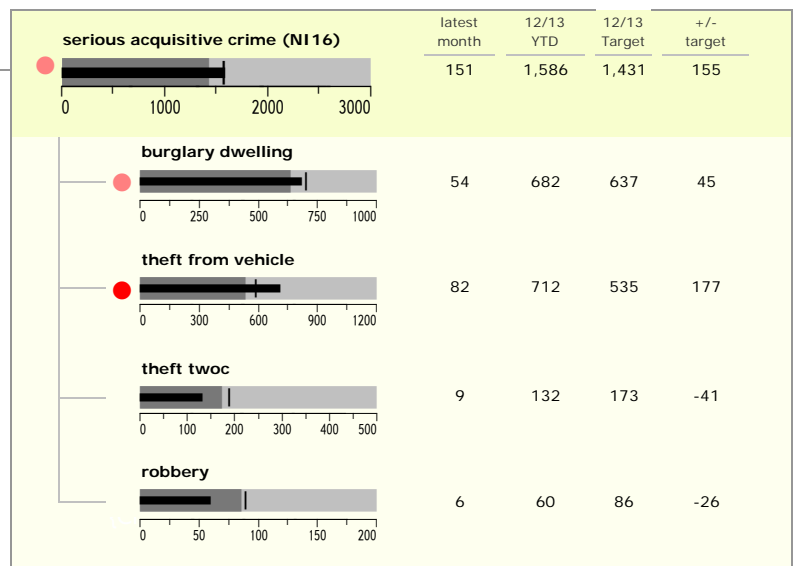
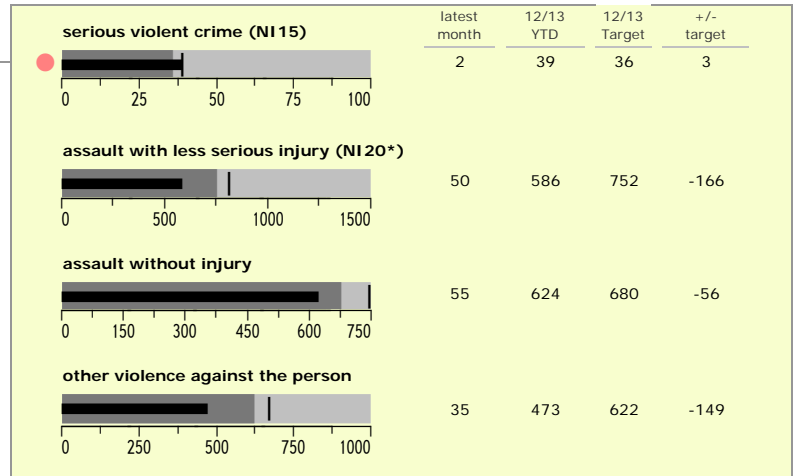
(Rate per 1,000 population)

top 10 high crime areas

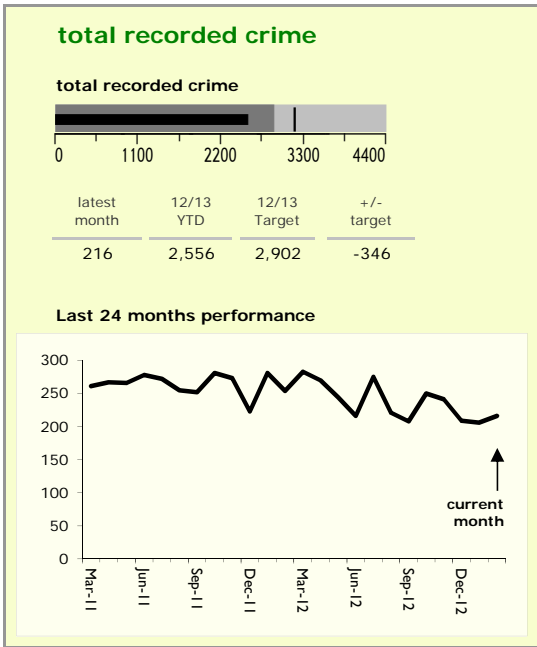
area	recorded offences 12/13 YTD
Loughborough Centre West	607
Loughborough Toothill Road	459
Loughborough Bell Foundry	306
● Loughborough Centre South	257
● Thurmaston North West	236
Loughborough Holywell	212
Loughborough Canal South	182
Loughborough Ashby East	174
Loughborough Derby Road East	139
Loughborough Southfields North	131



key
 ● over target by 25% or less
 ● more than 25% over target



Harborough District : crime reduction dashboard 2012/13 : February 2013





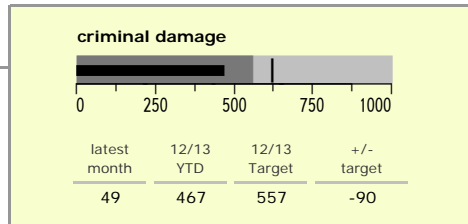
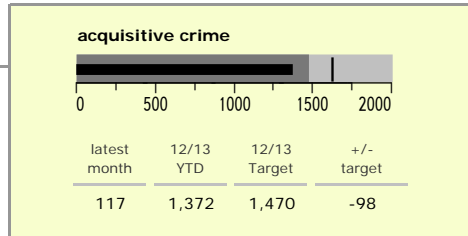
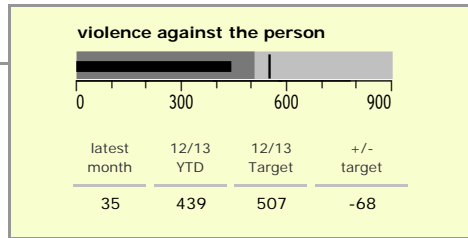
national indicators

NI15 : serious violent crime	0.09
NI20 : assault with less serious injury	1.88
● NI16 : serious acquisitive crime	6.60

(Rate per 1,000 population)

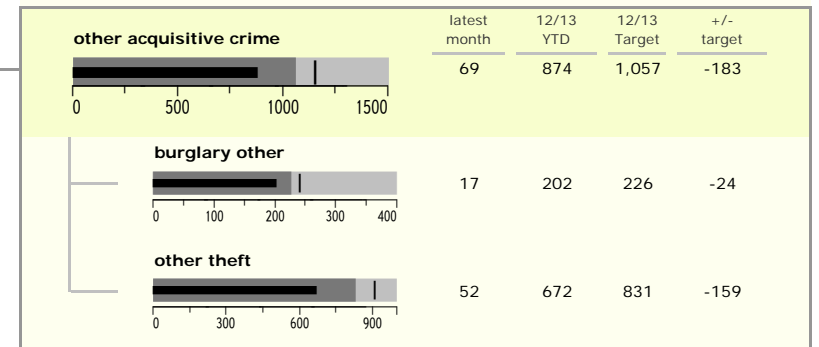
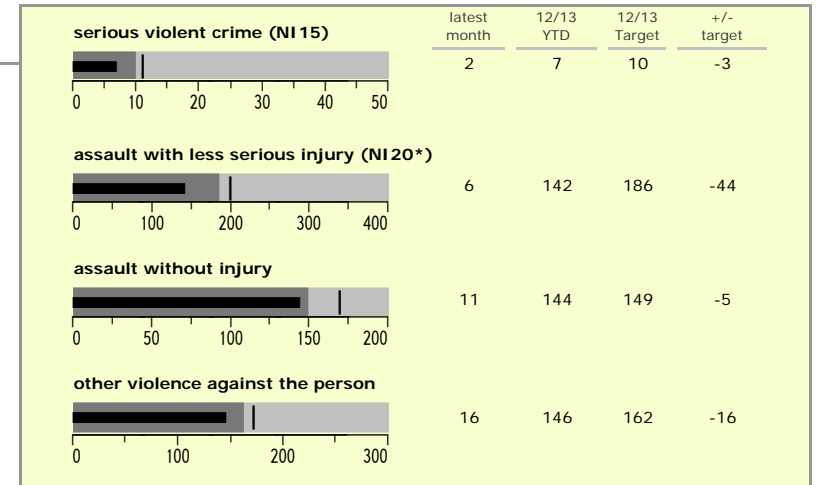
top 10 high crime areas

	recorded offences 12/13 YTD
● Little Bowden South	186
Market Harborough Coventry Road	170
Lutterworth Centre & East	126
Misterton, Gilmorton & Swinford	116
Market Harborough Centre	115
Greater Billesdon	111
Great Bowden	92
● Market Harborough East & Welland Industrial	90
● Ullesthorpe & Magna Park	82
Ashby, Frolesworth & Dunton	81

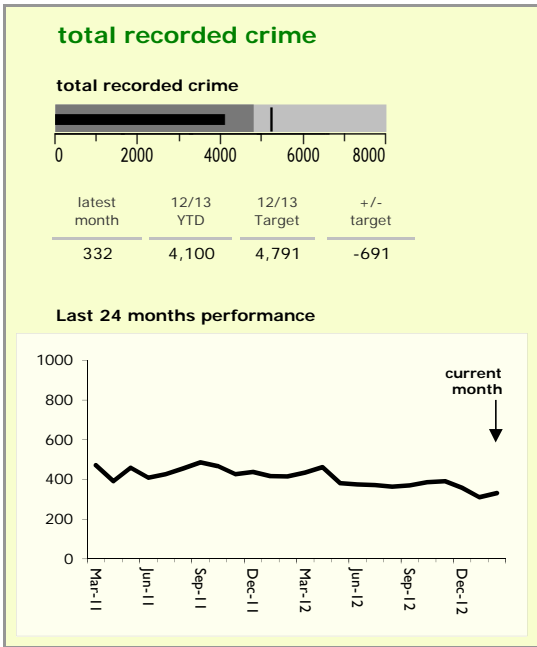


key

- over target by 25% or less
- more than 25% over target



Hinckley and Bosworth Borough : crime reduction dashboard 2012/13 : February 2013



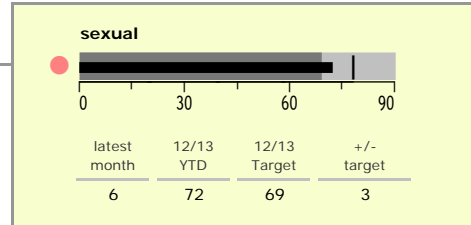

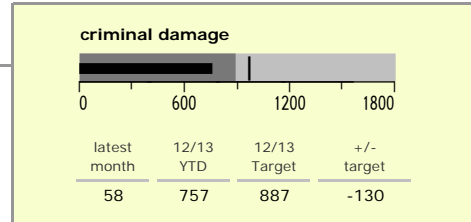
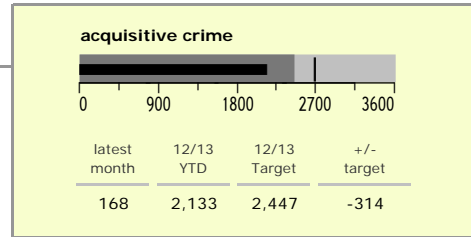

national indicators

- NI15 : serious violent crime 0.20
- NI20 : assault with less serious injury 2.47
- NI16 : serious acquisitive crime 8.76

(Rate per 1,000 population)

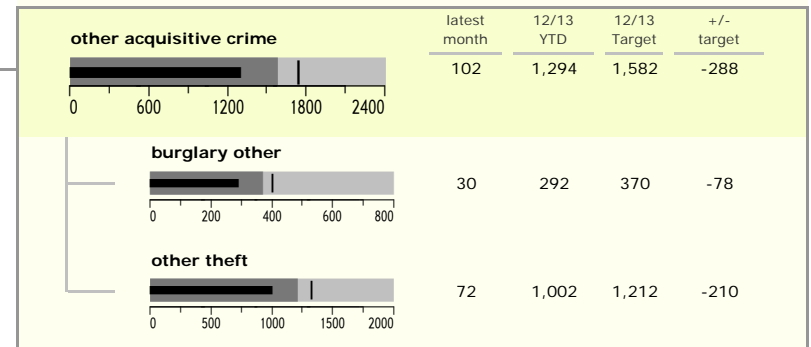
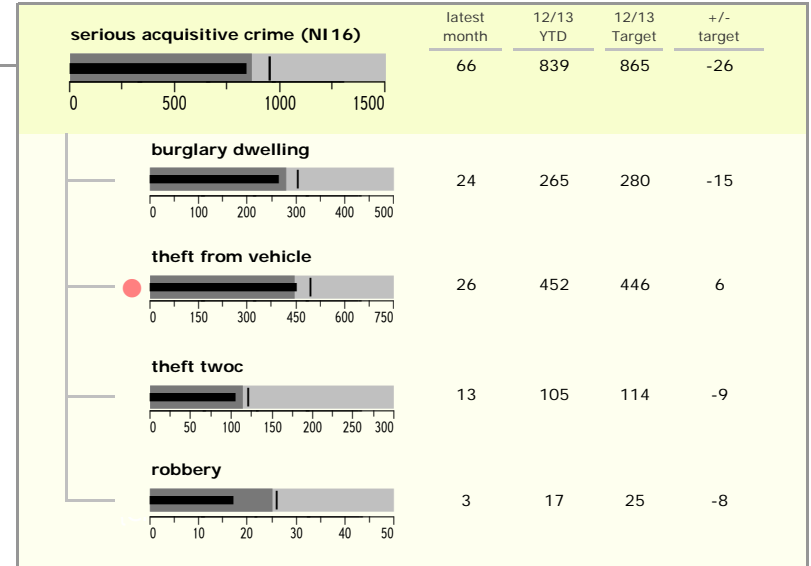
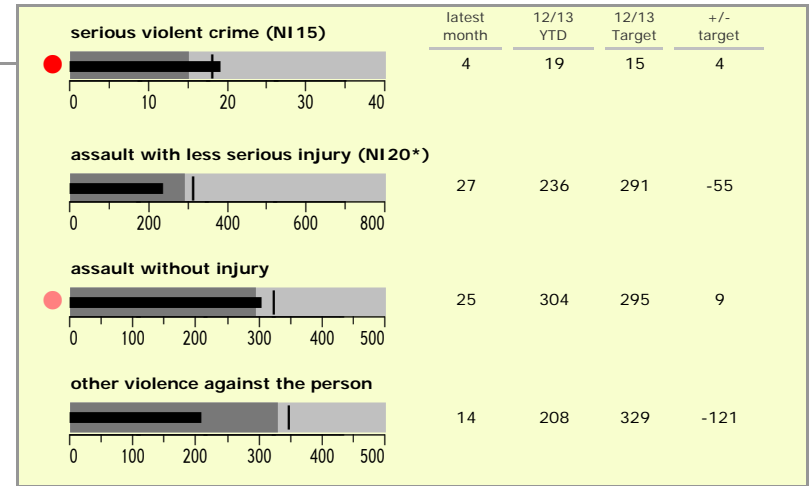
top 10 high crime areas

Area	recorded offences 12/13 YTD
Hinckley Town Centre	475
Hinckley Fields	192
Hinckley Dodwells Bridge & Harrowbrook Inc	128
Earl Shilton West	121
Market Bosworth & Cadeby	117
Hinckley Castle South West	104
Barwell Centre	103
Hinckley Town Centre North	97
Earl Shilton North	88
Bagworth & Thornton	83

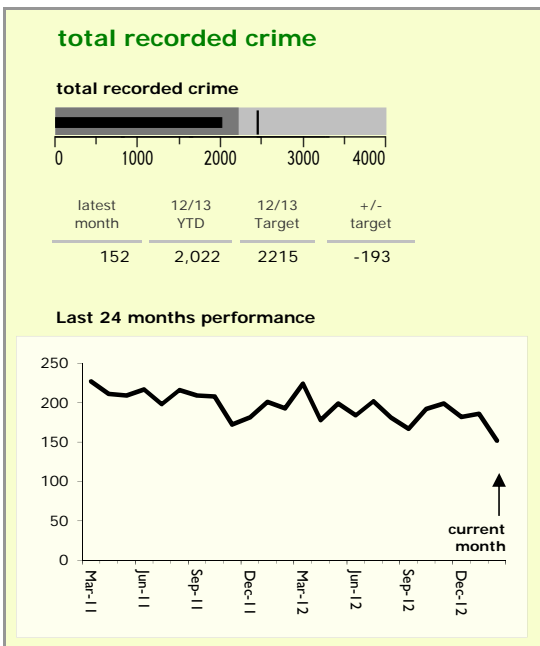


key

- over target by 25% or less
- more than 25% over target



Melton Borough : crime reduction dashboard 2012/13 : February 2013



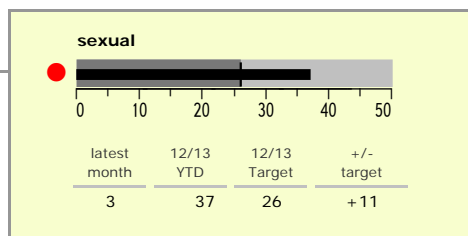
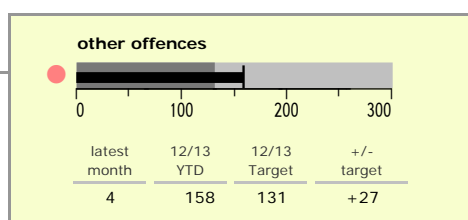
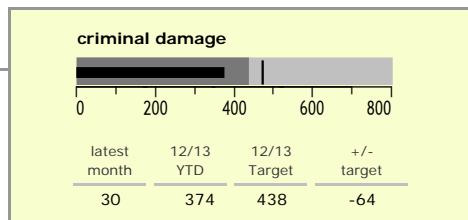


national indicators

NI15 : serious violent crime	0.16
NI20 : assault with less serious injury	4.14
NI16 : serious acquisitive crime	5.94

(Rate per 1,000 population)


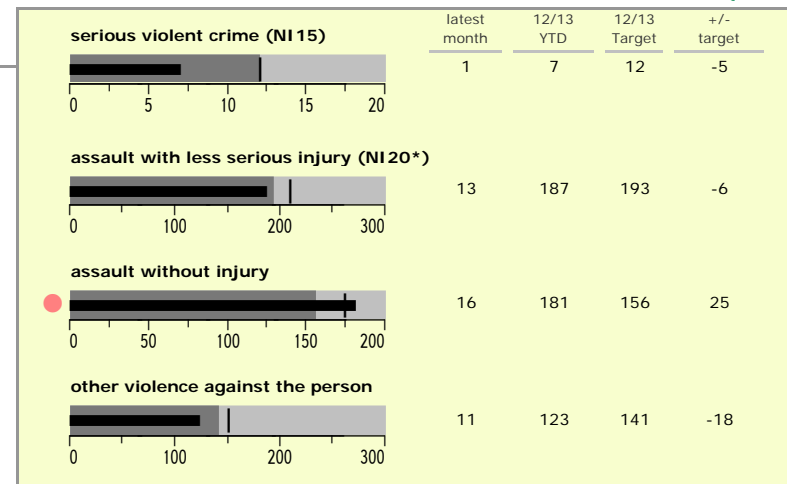
top 10 high crime areas

	recorded offences 12/13 YTD
Melton Craven West	451
Melton Egerton East	163
Melton Newport South	113
Melton Warwick East	102
Melton Sysonby South	86
Melton Warwick West	79
Melton Dorian North	75
Greater Frisby-on-the-Wreake	71
Melton Newport West	68
Waltham-on-the-Wolds & Scalford	58

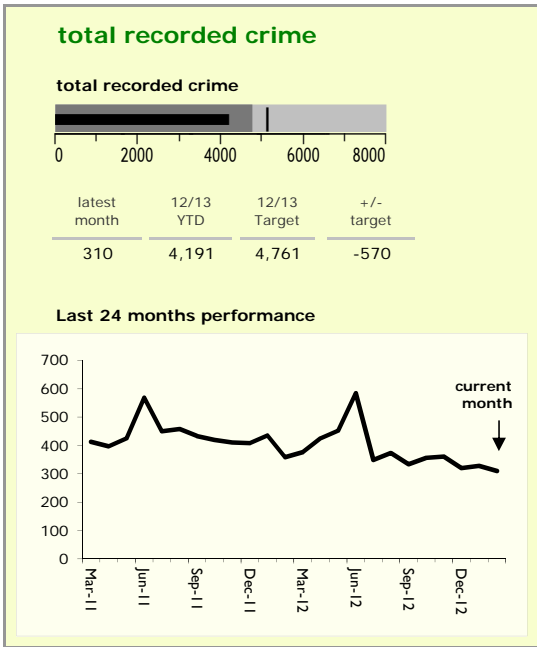


key

- over target by 25% or less
- more than 25% over target



North West Leicestershire District : crime reduction dashboard 2012/13 : February 2013



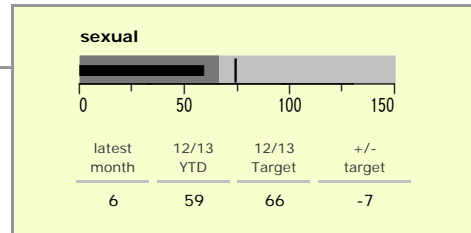

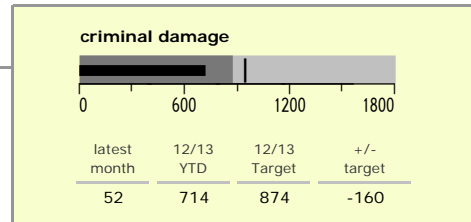
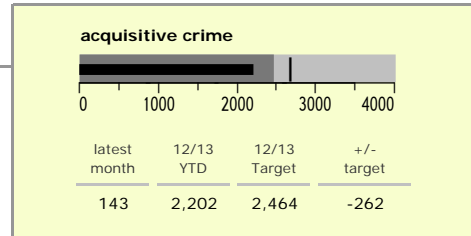

national indicators

● NI15 : serious violent crime	0.19
NI20 : assault with less serious injury	3.72
NI16 : serious acquisitive crime	9.00

(Rate per 1,000 population)



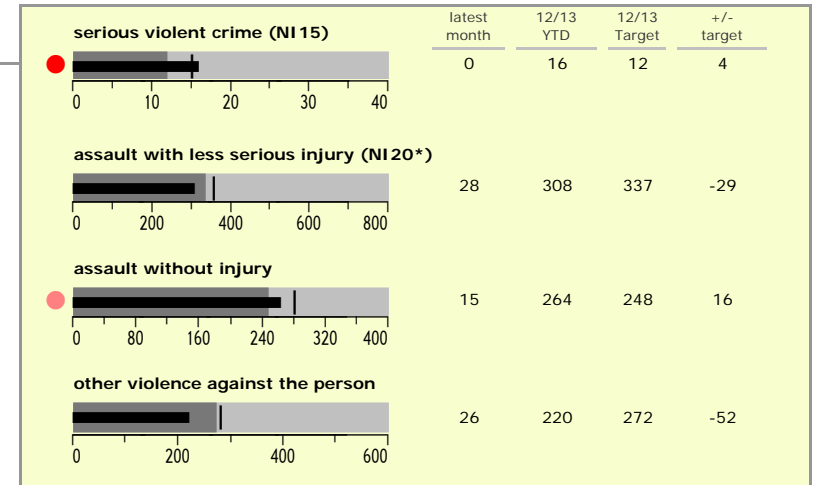
top 10 high crime areas

	recorded offences 12/13 YTD
Coalville Centre	356
● Castle Donington West & Donington Park	238
Castle Donington North East & Hemmington	173
Diseworth, Belton & Gracedieu	169
Snibston East	162
Greenhill Centre	140
● Ashby Castle North	137
● Ashby Holywell West	128
Bardon	106
● Ashby Holywell East	106

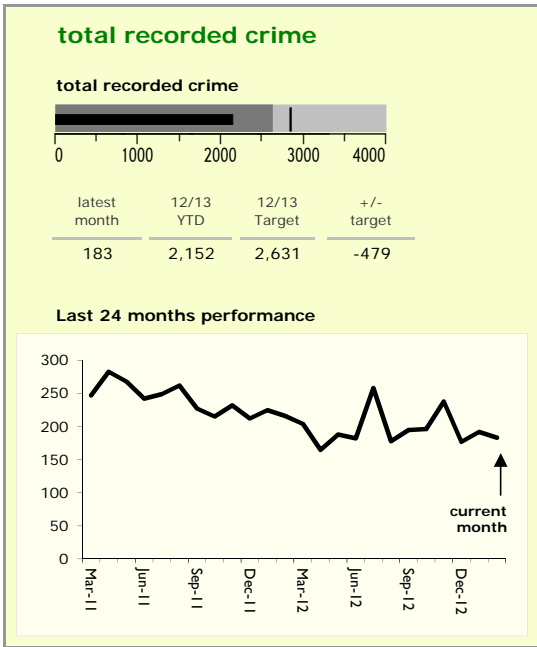


key

- over target by 25% or less
- more than 25% over target



Oadby and Wigston Borough : crime reduction dashboard 2012/13 : February 2013




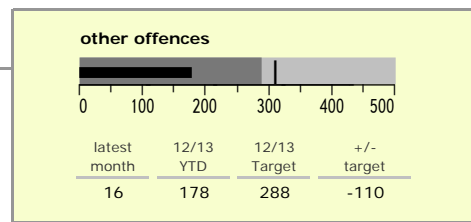

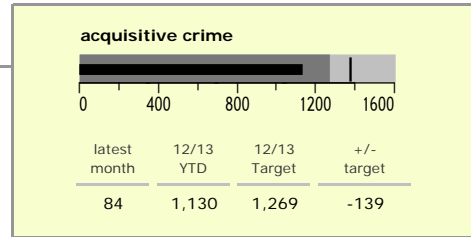
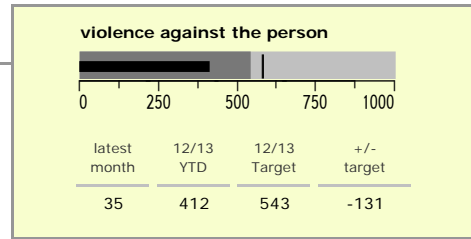
national indicators

NI15 : serious violent crime	0.23
NI20 : assault with less serious injury	2.44
NI16 : serious acquisitive crime	6.22

(Rate per 1,000 population)

top 10 high crime areas

	recorded offences 12/13 YTD
South Wigston Blaby Road & Saffron Road	219
Wigston Centre South	159
South Wigston Countesthorpe Road	147
● Oadby The Parade & Leicester Racecourse	138
Oadby Stoughton Drive	125
Chartwell Drive Industrial Estate	106
Wigston Centre North	98
● South Wigston Canal Street & Countesthorpe	85
Oadby Industrial Estate	84
Wigston Meadow Primary School	69



key

- over target by 25% or less
- more than 25% over target

