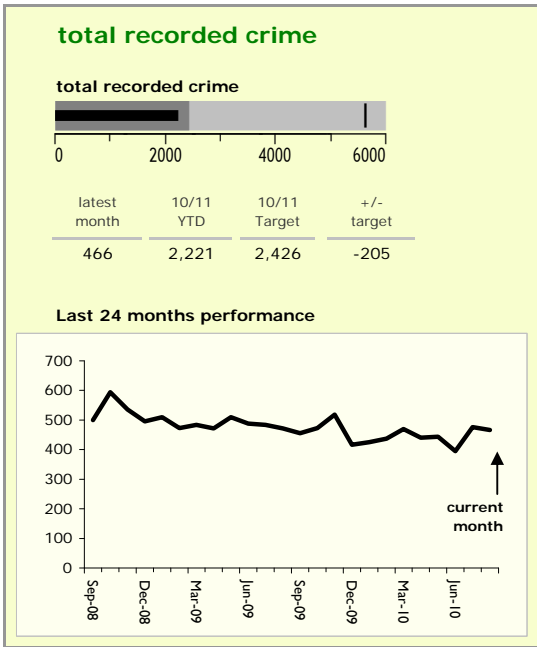


# Blaby District : crime reduction dashboard 2010/11 : August 2010



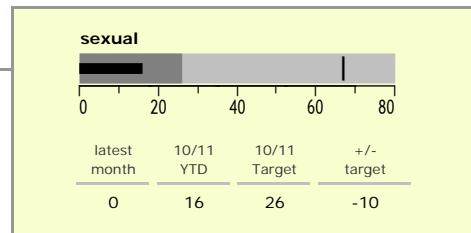
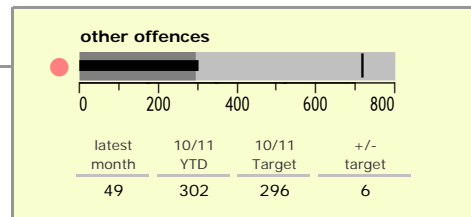



### national indicators

NI15 : serious violent crime	0.15
NI20 : assault with less serious injury	2.74
NI16 : serious acquisitive crime	11.05

(Rate per 1,000 population)


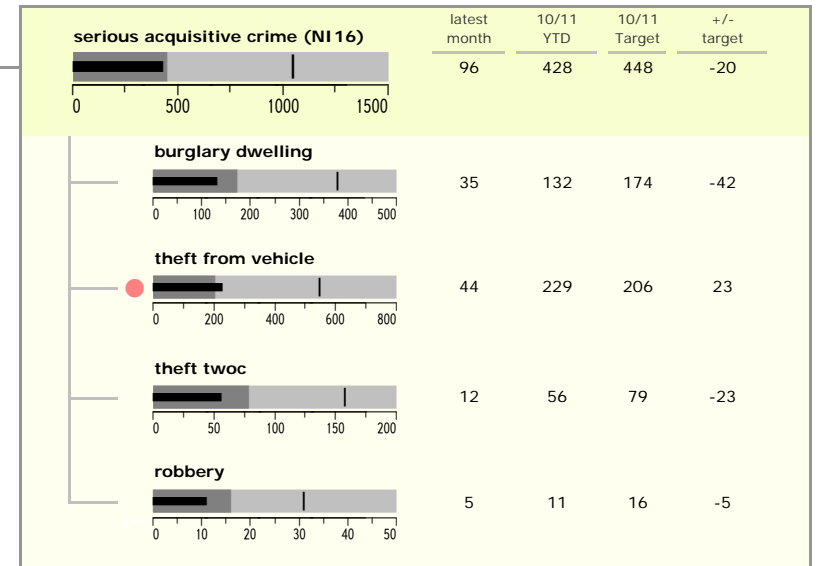
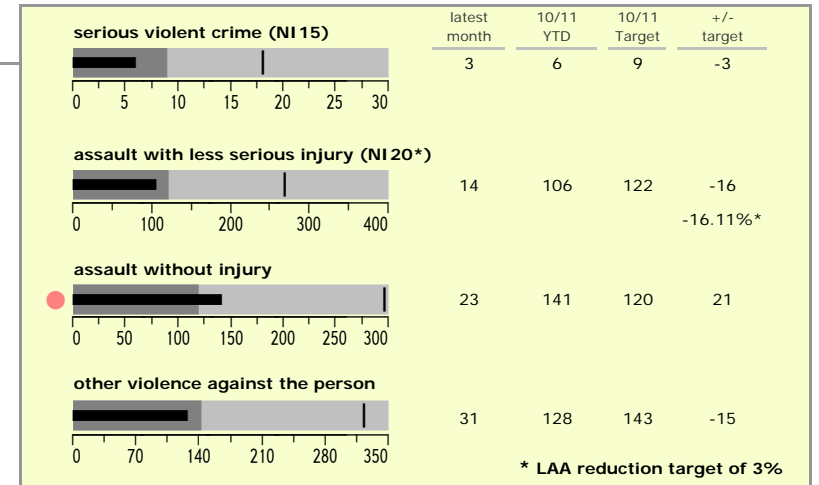
### top 10 high crime areas

	recorded offences 10/11 YTD
Fosse Park	178
Glenfield West	78
Enderby North & Grove Park	77
Leicester Forest East - M1 Services	63
Blaby North	63
Narborough Road South	53
Braunstone Town Woodland Drive	50
Blaby Centre	48
Thorpe Astley & Meridian Bus. Park	45
Glen Parva West	41

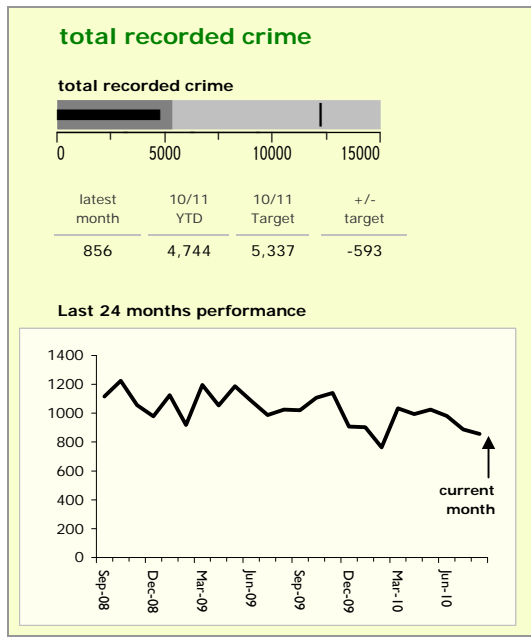


**key**

- over target by 25% or less
- more than 25% over target



# Charnwood Borough : crime reduction dashboard 2010/11 : August 2010



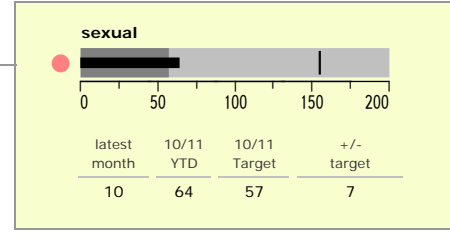
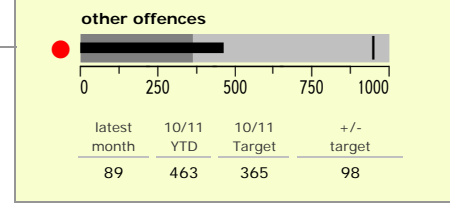
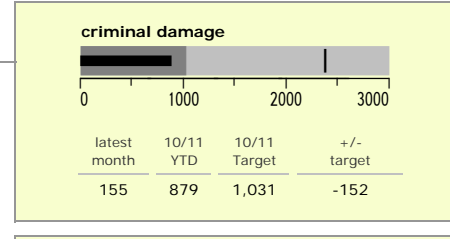


### national indicators

NI15 : serious violent crime	0.20
NI20 : assault with less serious injury	5.33
NI16 : serious acquisitive crime	10.15


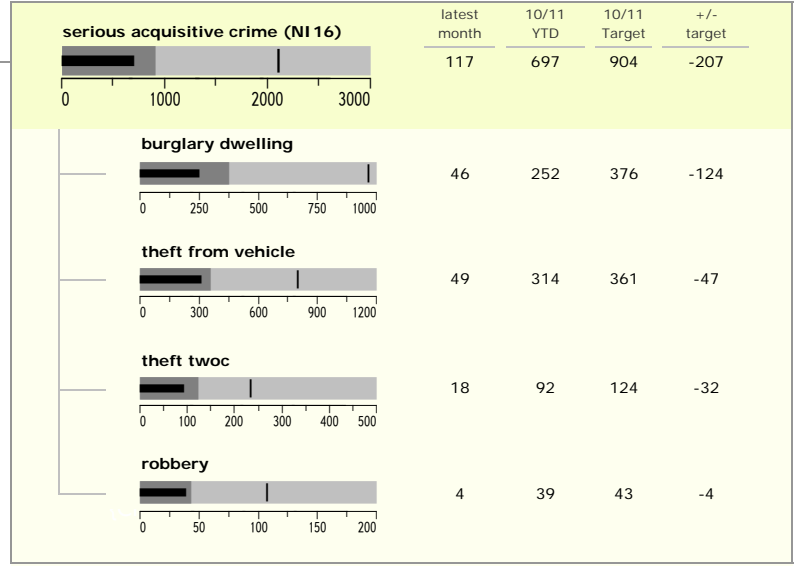
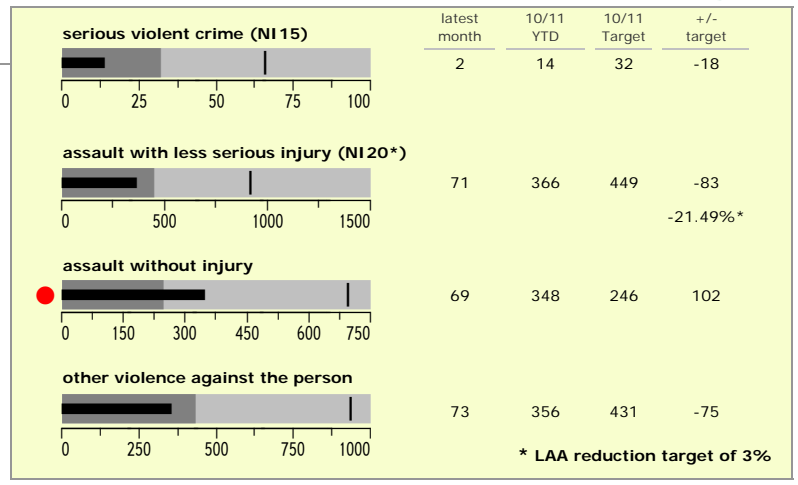
*(Rate per 1,000 population)*

### top 10 high crime areas

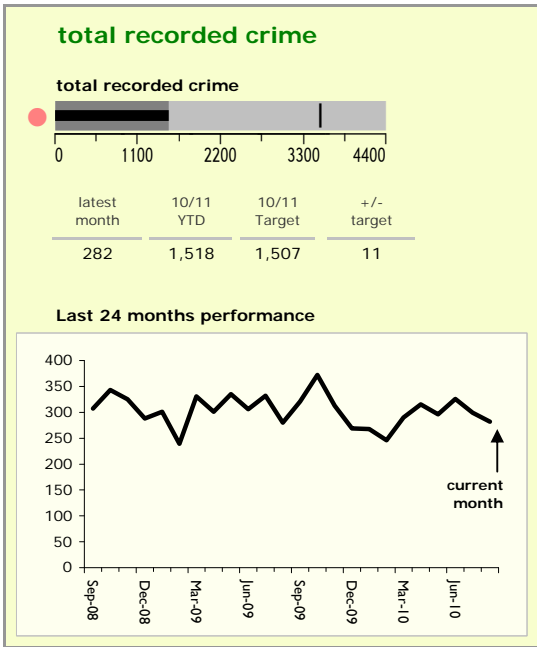
area	recorded offences 10/11 YTD
Loughborough Centre West	346
Loughborough Bell Foundry	162
Loughborough Centre South	125
Loughborough Toothill Road	120
Loughborough Canal South	114
Loughborough Woodthorpe	91
Loughborough Ashby East	84
Thurmaston North West	82
Loughborough Derby Road East	79
Thurmaston North East	67



**key**  
● over target by 25% or less  
● more than 25% over target



# Harborough District : crime reduction dashboard 2010/11 : August 2010



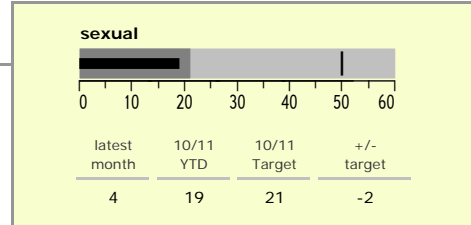




### national indicators

NI15 : serious violent crime	0.12
NI20 : assault with less serious injury	2.54
NI16 : serious acquisitive crime	7.08

*(Rate per 1,000 population)*


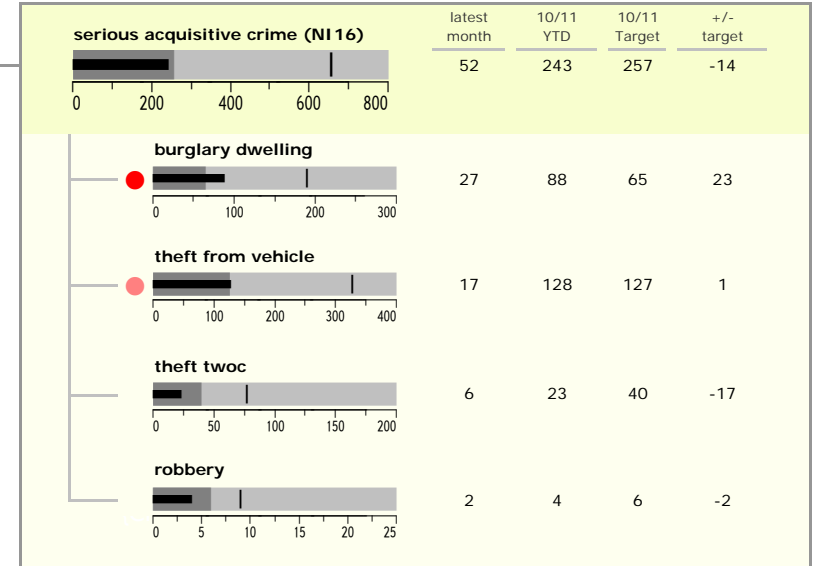
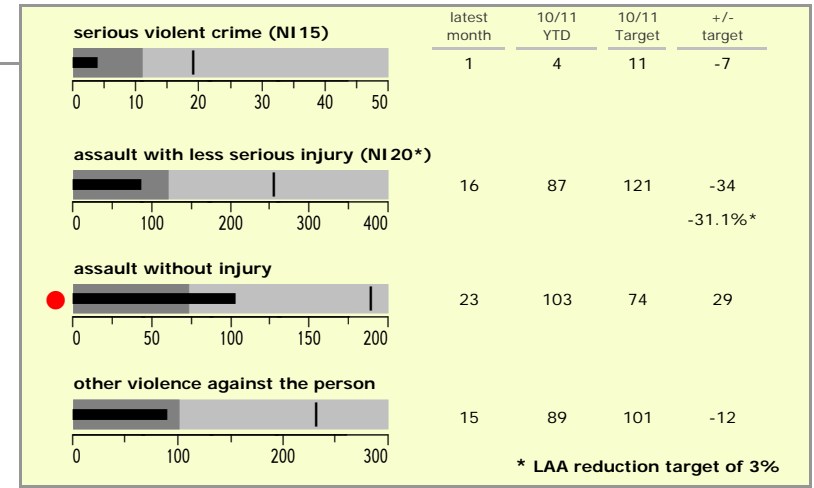
### top 10 high crime areas

	recorded offences 10/11 YTD
Little Bowden South	96
Lutterworth Centre & East	79
Market Harborough Coventry Road	73
Misterton, Gilmorton & Swinford	47
Mkt. Harb East & Welland Ind Est.	43
Market Harborough Centre	43
Hallaton, Great Easton & Medbourne	43
Ullesthorpe & Magna Park	43
Tilton, Hungarton & Tugby	38
Greater Billesdon	37

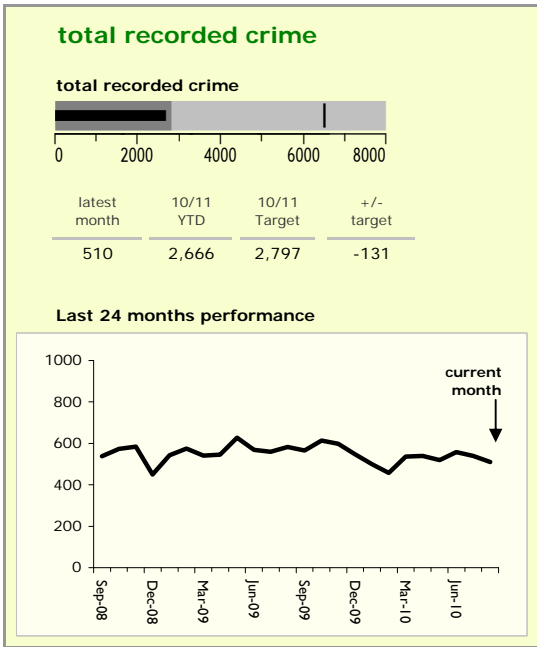


**key**

- over target by 25% or less
- more than 25% over target



# Hinckley and Bosworth Borough : crime reduction dashboard 2010/11 : August 2010




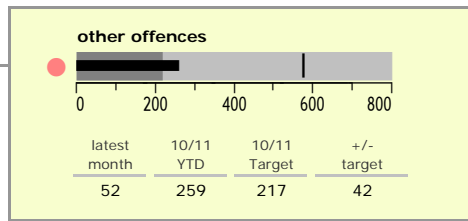

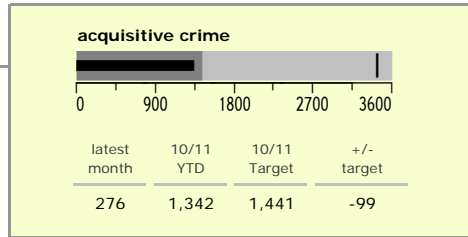

### national indicators

- NI15 : serious violent crime 0.25
- NI20 : assault with less serious injury 3.22
- NI16 : serious acquisitive crime 10.02

(Rate per 1,000 population)


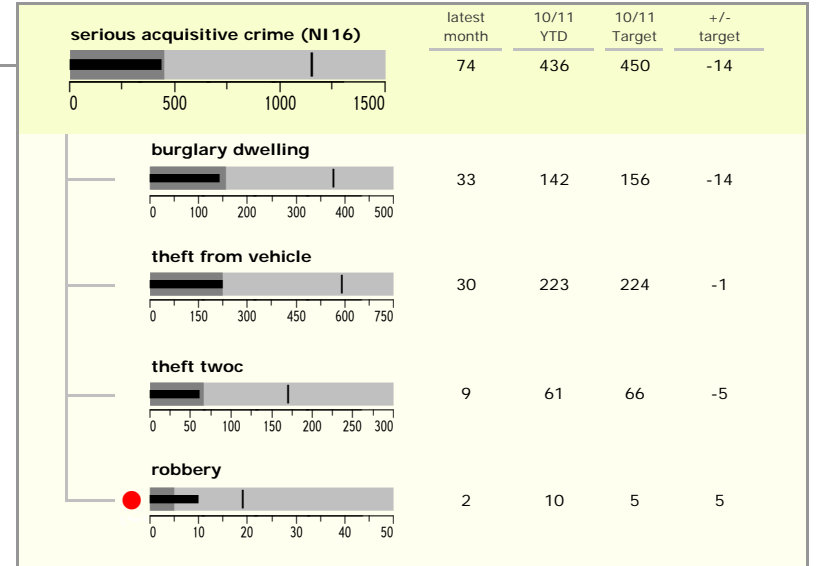
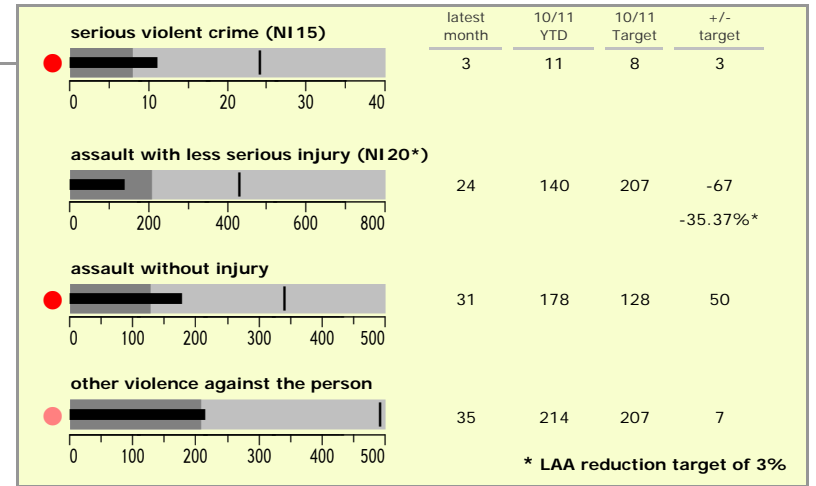
### top 10 high crime areas

Area	recorded offences 10/11 YTD
Hinckley Town Centre	278
● Hinckley Trinity West	69
● Dodwells Bridge & H'brook Ind Est.	68
● Earl Shilton North	64
Hinckley Castle South West	61
Hinckley Fields	57
Hinckley Town Centre North	53
● Hinckley Barwell Lane	52
Earl Shilton West	51
Bagworth & Thornton	48

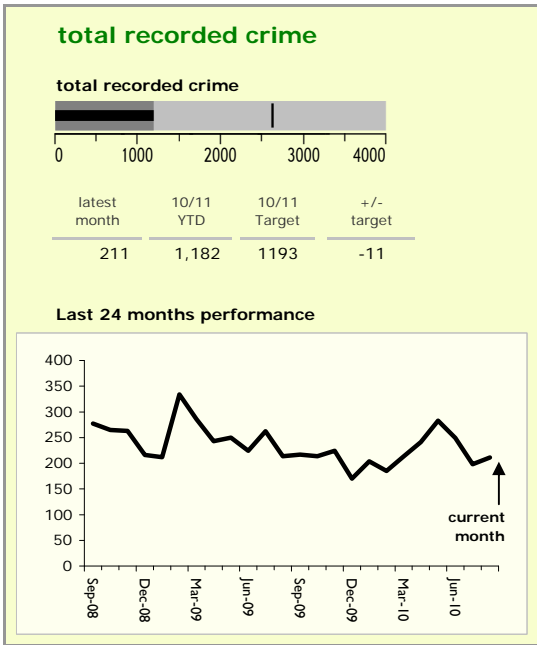


**key**

- over target by 25% or less
- more than 25% over target



# Melton Borough : crime reduction dashboard 2010/11 : August 2010








### national indicators

NI15 : serious violent crime	0.19
NI20 : assault with less serious injury	4.05
NI16 : serious acquisitive crime	8.04

(Rate per 1,000 population)



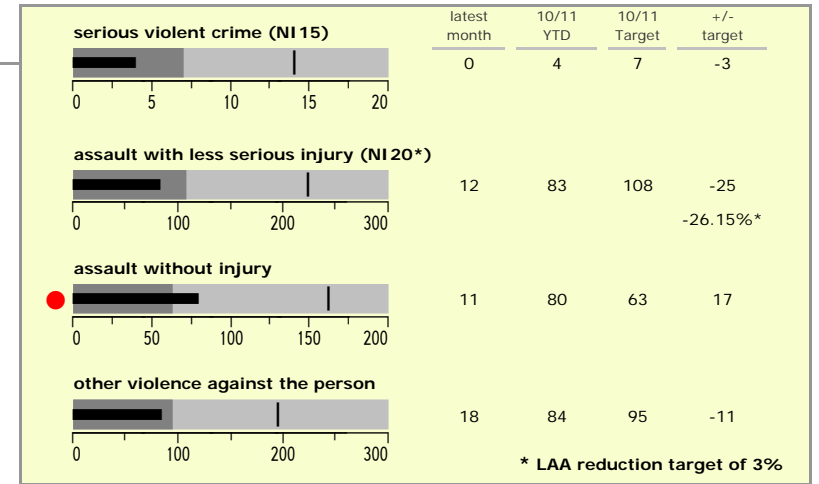
### top 10 high crime areas

	recorded offences 10/11 YTD
Melton Craven West	157
Melton Dorian North	67
Melton Egerton East	61
Melton Sysonby South	55
Melton Warwick East	53
Melton Warwick West	50
Melton Newport West	43
Waltham-on-the-Wolds & Scaford	41
Melton Newport South	36
Greater Frisby-on-the-Wreake	31

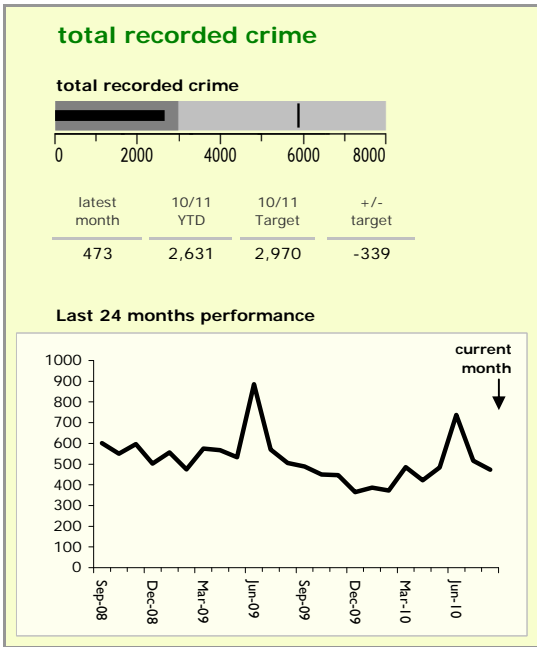


### key

- over target by 25% or less
- more than 25% over target



# North West Leicestershire District : crime reduction dashboard 2010/11 : August 2010



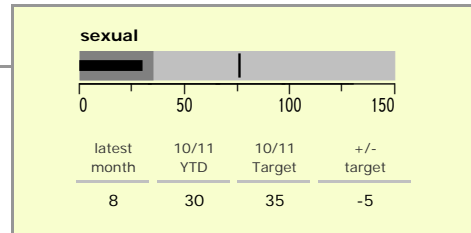
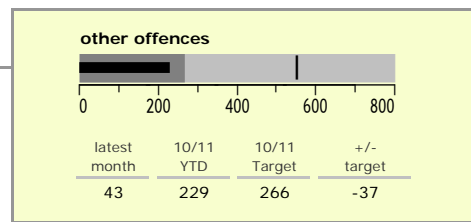

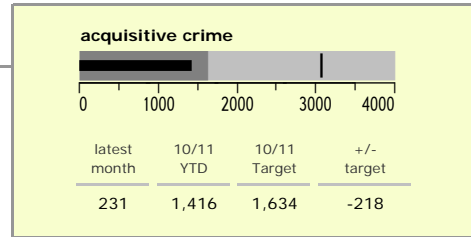

### national indicators

NI15 : serious violent crime	0.24
NI20 : assault with less serious injury	4.70
NI16 : serious acquisitive crime	11.02

(Rate per 1,000 population)


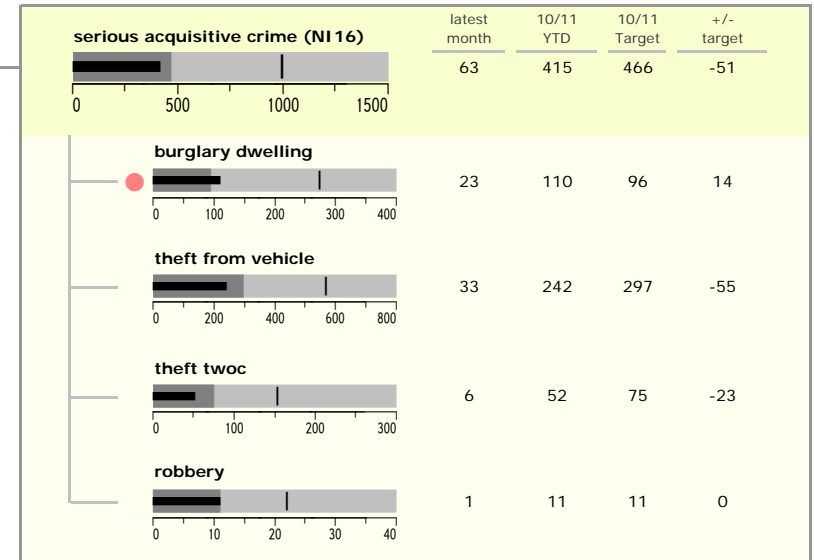
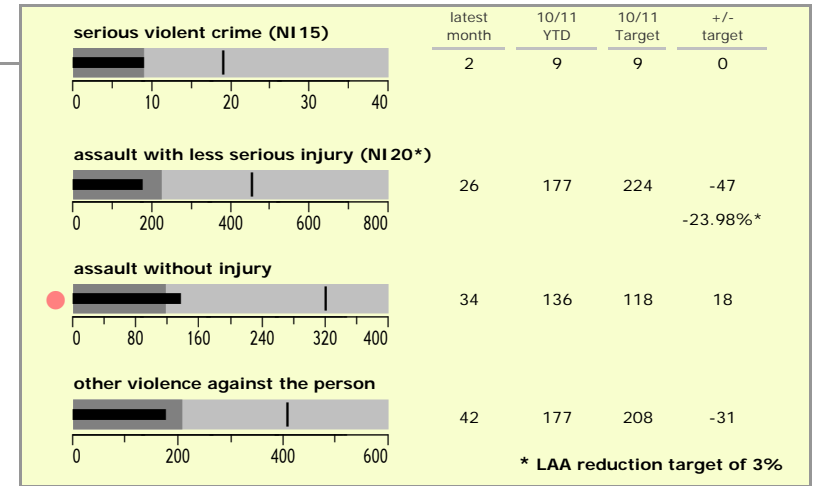
### top 10 high crime areas

Area	recorded offences 10/11 YTD
Coalville Centre	214
Castle Donington NE & Hemmington	148
Castle Donington W & Donington Park	134
Measham Centre	80
Bardon	68
Ashby Ivanhoe East	65
Castle Donington South	62
Coalville Stephenson Way	60
Greenhill Centre	59
Ashby Holywell East	54

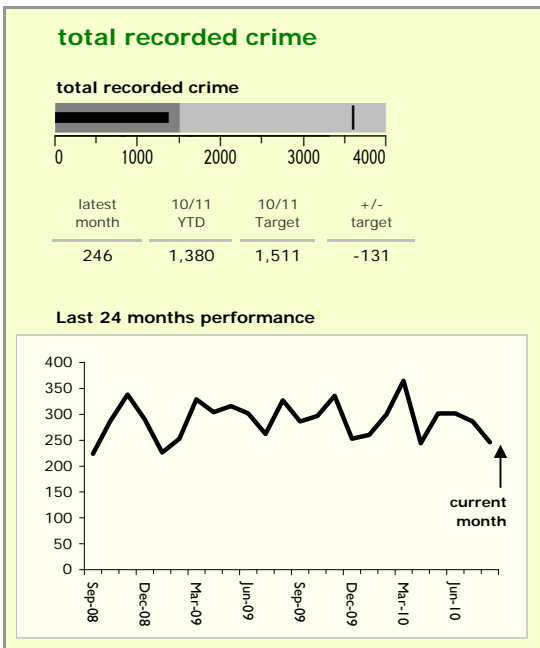


**key**

- over target by 25% or less
- more than 25% over target



# Oadby and Wigston Borough : crime reduction dashboard 2010/11 : August 2010




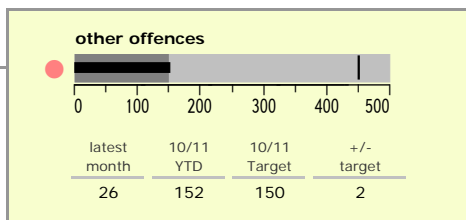

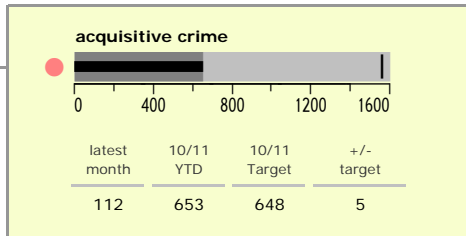

### national indicators

NI15 : serious violent crime	0.17
NI20 : assault with less serious injury	3.67
● NI16 : serious acquisitive crime	7.47

(Rate per 1,000 population)

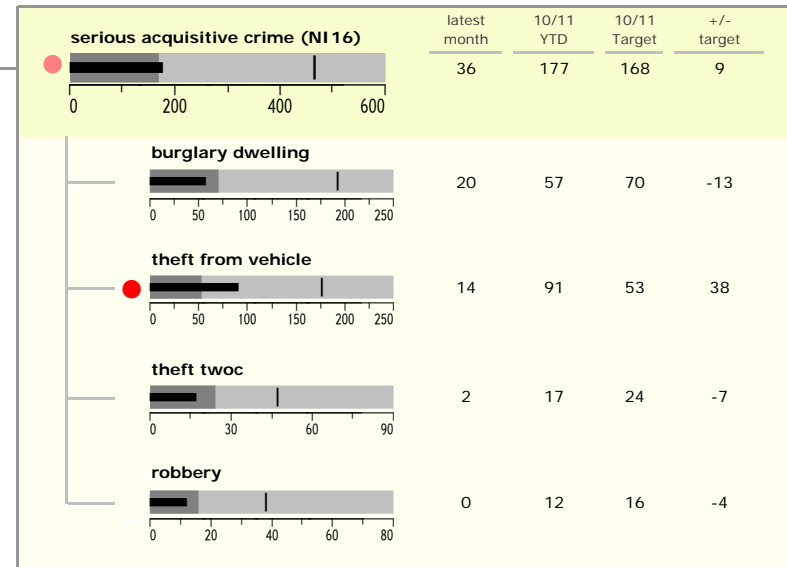
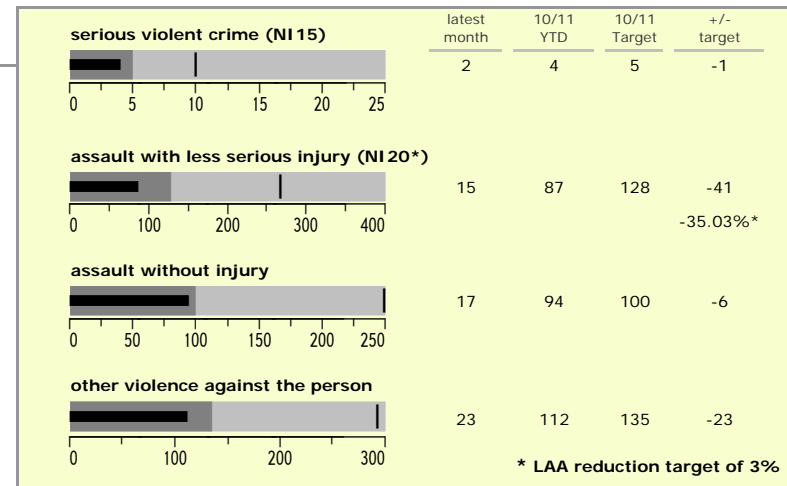
### top 10 high crime areas

	recorded offences 10/11 YTD
Guthlaxton College & Police Station	150
Oadby Stoughton Drive	101
SWigston Countesthorpe Road	67
Chartwell Drive Industrial Estate	65
SWigston Blaby Road & Saffron Road	63
● SWigston Canal St & Countesthorpe Rd	60
The Parade & Leicester Racecourse	55
Wigston Meadow Primary School	55
Oadby London Road	49
Wigston Centre	48

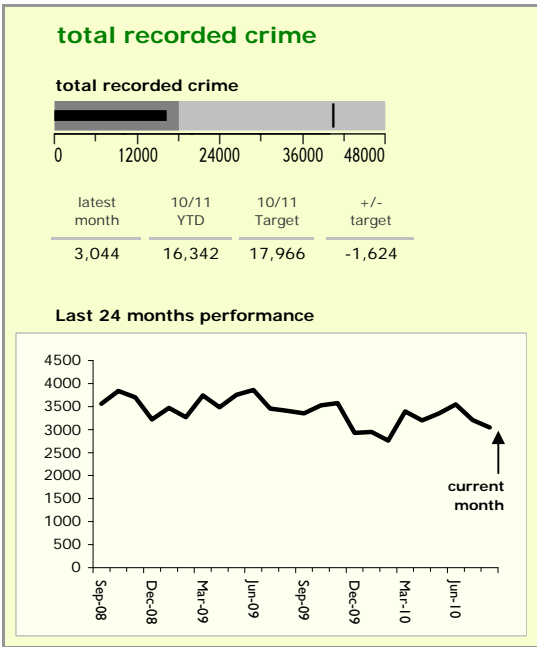


### key

- over target by 25% or less
- more than 25% over target



# Leicestershire County : crime reduction dashboard 2010/11 : August 2010




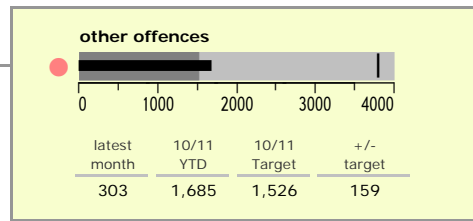
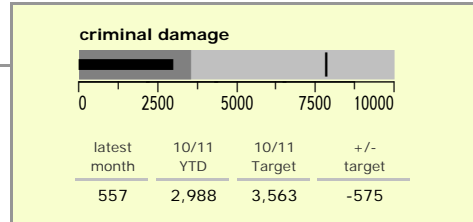
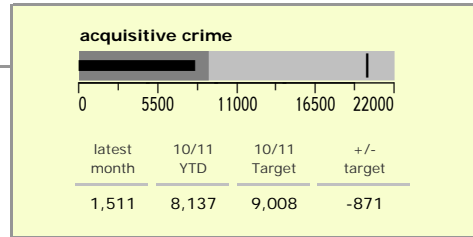
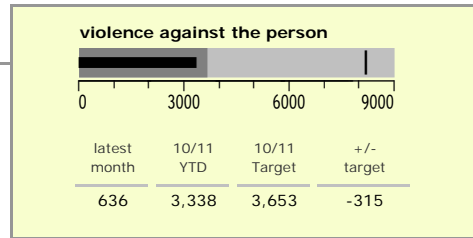
### national indicators

NI15 : serious violent crime	0.19
NI20 : assault with less serious injury	3.92
NI16 : serious acquisitive crime	9.59

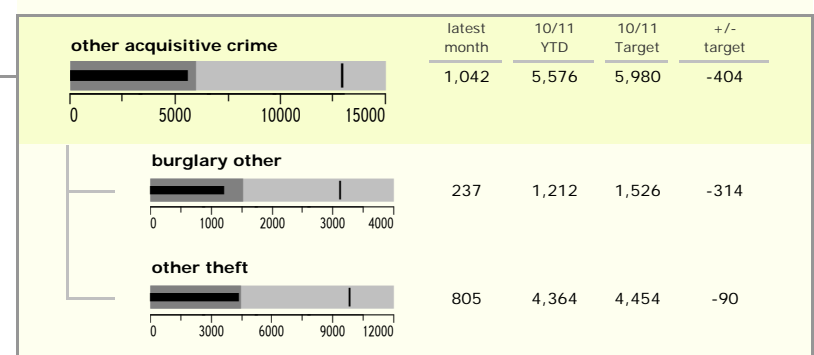

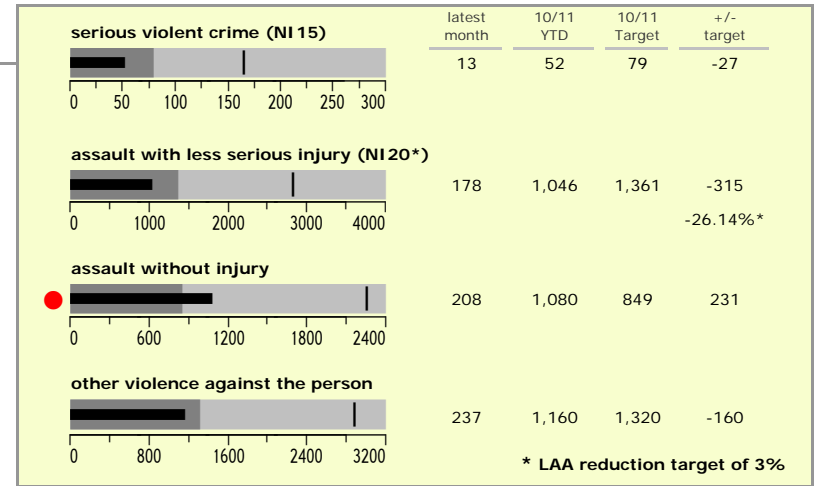
(Rate per 1,000 population)

### top 10 high crime areas

Area	recorded offences 10/11 YTD
Loughborough Centre West	346
Hinckley Town Centre	278
Coalville Centre	214
Fosse Park	178
Loughborough Bell Foundry	162
Melton Craven West	157
Guthlaxton College & Police Station	150
Castle Donington NE & Hemmington	148
Castle Donington W & Donington Park	134
Loughborough Centre South	125

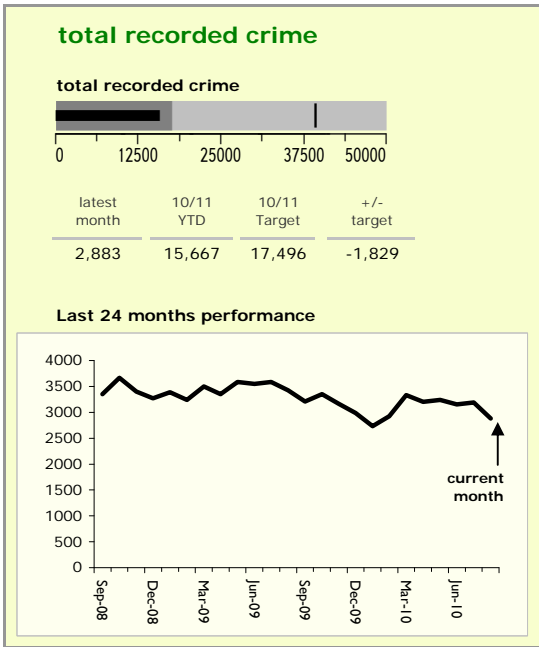


**key**  
● over target by 25% or less  
● more than 25% over target





# Leicester City : crime reduction dashboard 2010/11 : August 2010



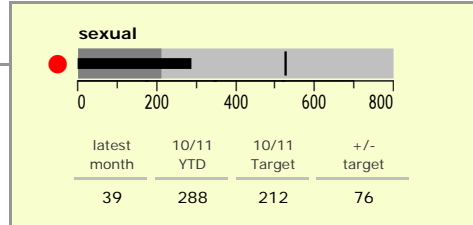
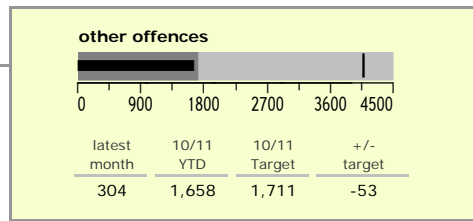
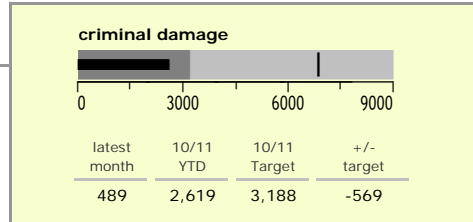
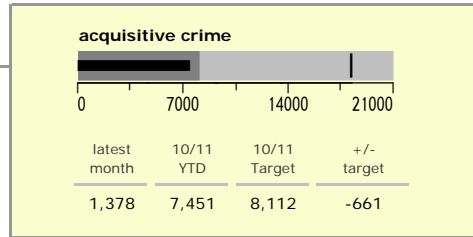
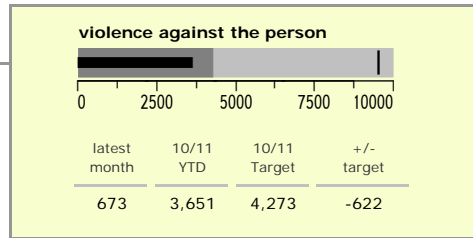
### national indicators

NI15 : serious violent crime	0.49
NI20 : assault with less serious injury	9.06
NI16 : serious acquisitive crime	21.57

*(Rate per 1,000 population)*


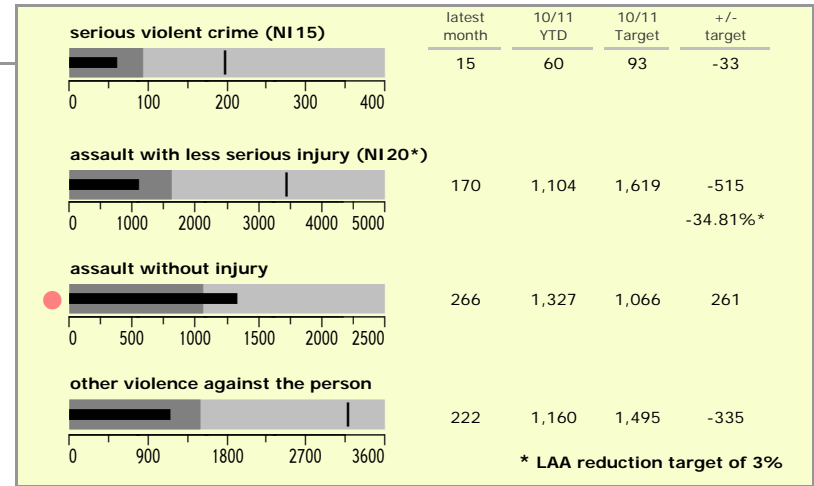
### top 10 high crime areas

area	recorded offences 10/11 YTD
Cstle-City Centre	1,884
Cstle-De Montfort Street	380
Abb-Abbey Park	331
Cstle-De Montfort University	239
Bleys-Glenfield Hospital	196
Cstle-Victoria Park	186
Wcotes-Ridley Street	160
Cstle-Princess Road West	154
Humb-Quakesick Spinney	139
Fosse-Woodgate	129

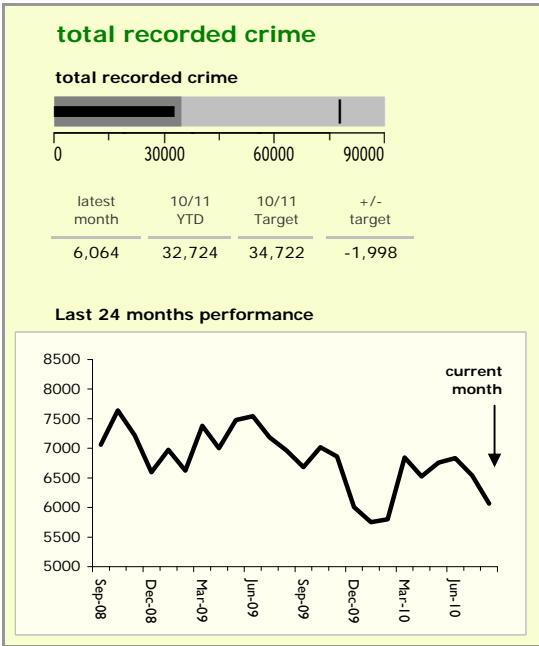


**key**

- over target by 25% or less
- more than 25% over target



# Leicestershire Force Area : crime reduction dashboard 2010/11 : August 2010




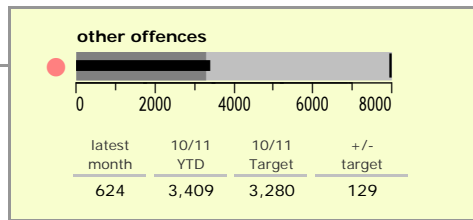
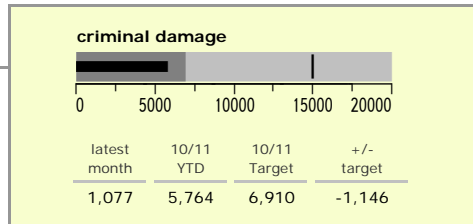
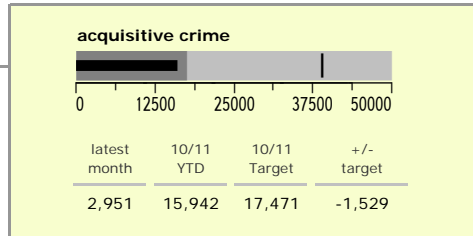

### national indicators

NI15 : serious violent crime	0.28
NI20 : assault with less serious injury	5.44
NI16 : serious acquisitive crime	13.04

(Rate per 1,000 population)

### top 10 high crime areas

area	recorded offences 10/11 YTD
Castle-City Centre	1,884
Castle-De Montfort Street	380
Loughborough Centre West	346
Abb-Abbey Park	331
Castle-De Montfort University	239
Bleys-Glenfield Hospital	196
Castle-Victoria Park	186
Fosse Park	178
Loughborough Bell Foundry	162
Wcotes-Ridley Street	160



### key

- over target by 25% or less
- more than 25% over target

