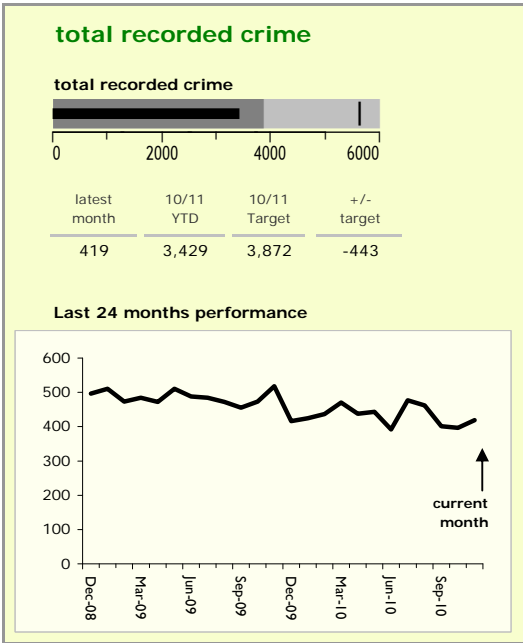


Blaby District : crime reduction dashboard 2010/11 : November 2010



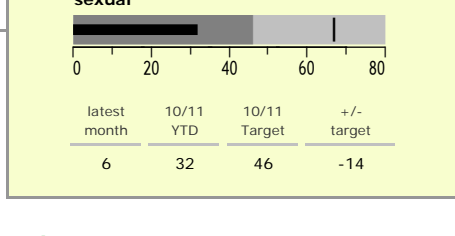
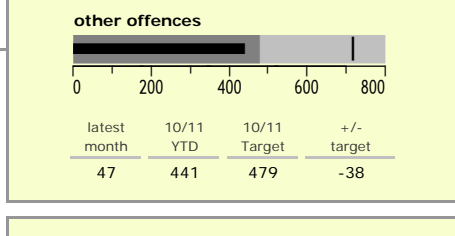

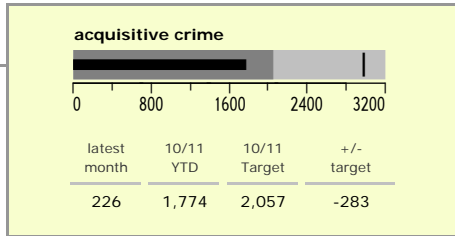
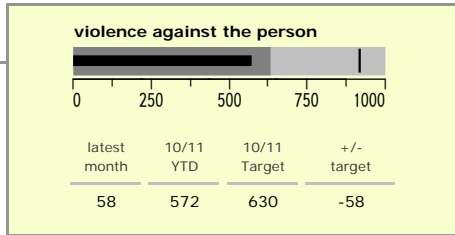
national indicators

NI15 : serious violent crime	0.15
NI20 : assault with less serious injury	2.70
NI16 : serious acquisitive crime	10.64

(Rate per 1,000 population)

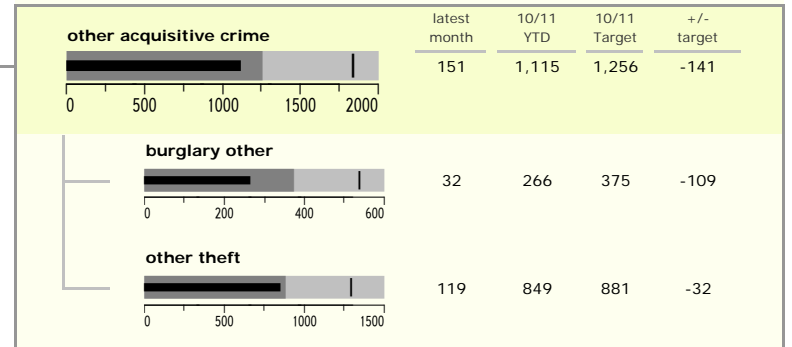
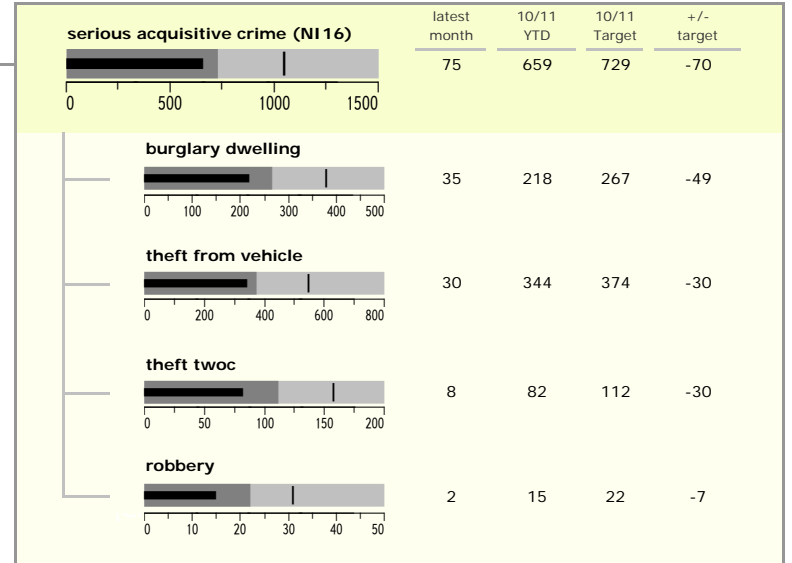
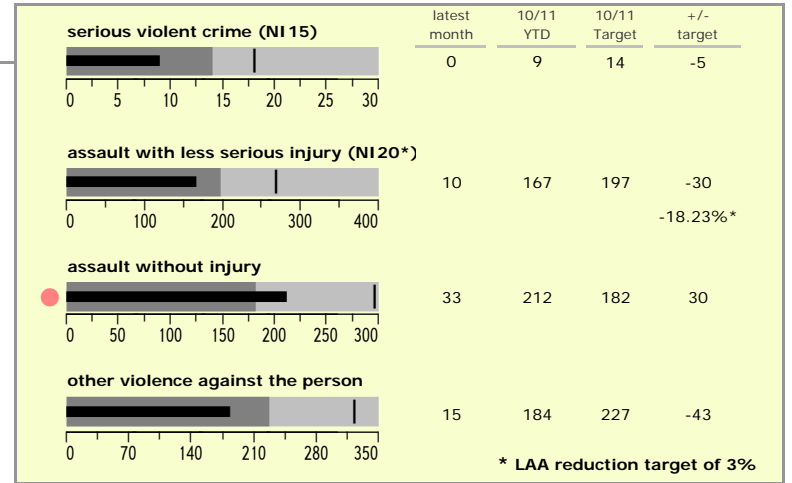
top 10 high crime areas

area	recorded offences 10/11 YTD
Fosse Park	368
Glenfield West	149
Blaby North	132
Endery North & Grove Park	124
Leicester Forest East - M1 Services	116
Thorpe Astley S. & Meridian Bus. Park	101
Braunstone Town Woodland Drive	90
Narborough East	90
Narborough Road South	86
Blaby Centre	85

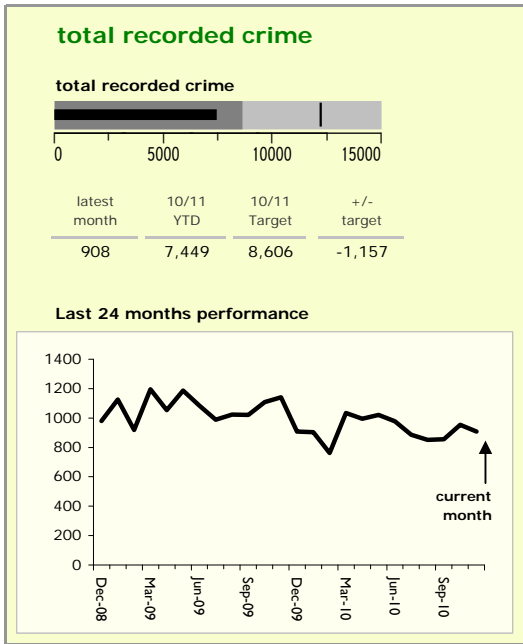


key

- over target by 25% or less
- more than 25% over target



Charnwood Borough : crime reduction dashboard 2010/11 : November 2010



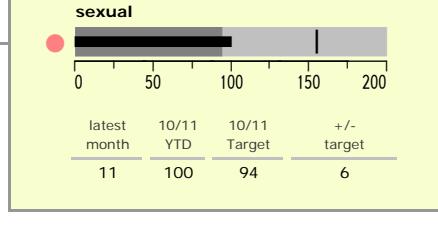
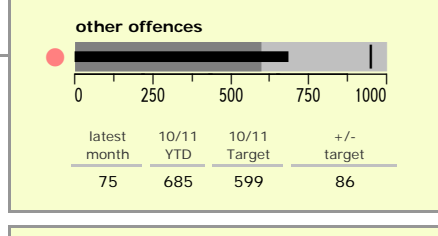
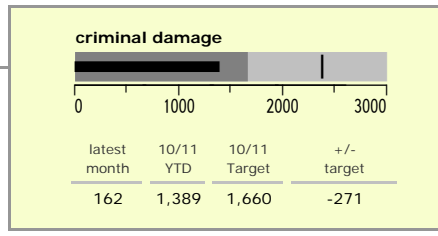
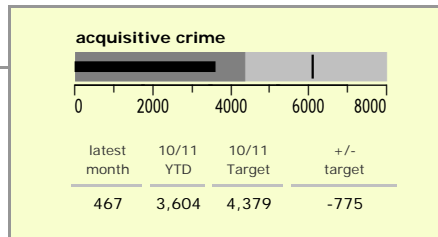
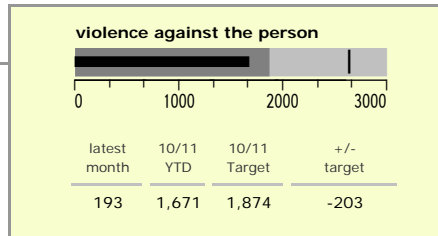
national indicators

NI15 : serious violent crime	0.31
NI20 : assault with less serious injury	5.20
NI16 : serious acquisitive crime	10.19

(Rate per 1,000 population)

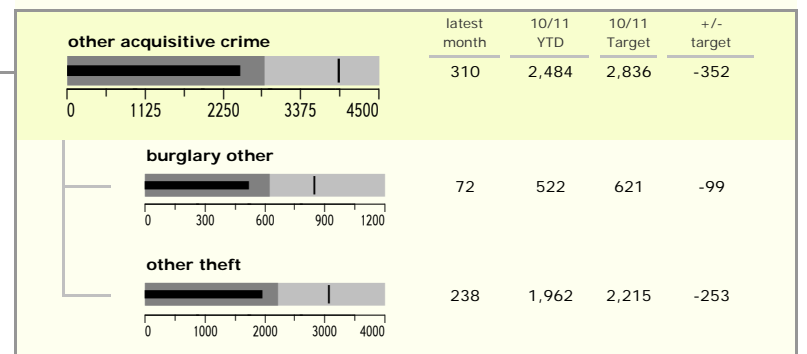
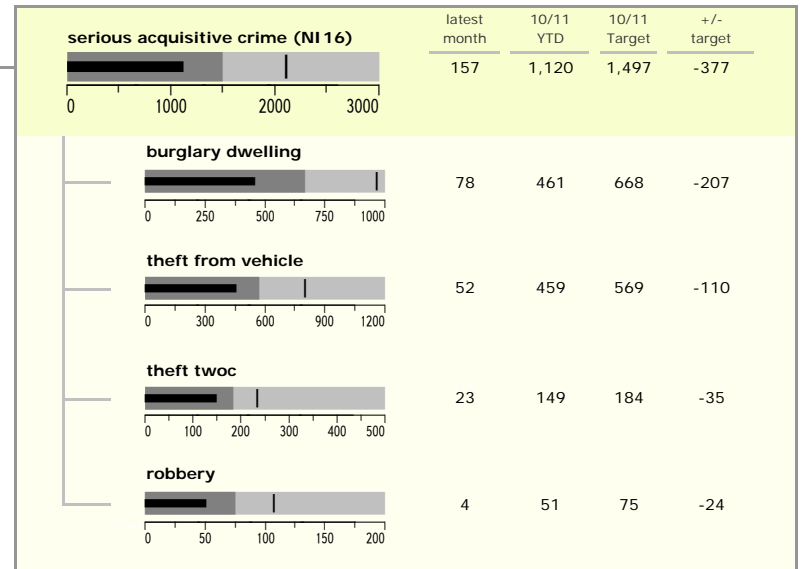
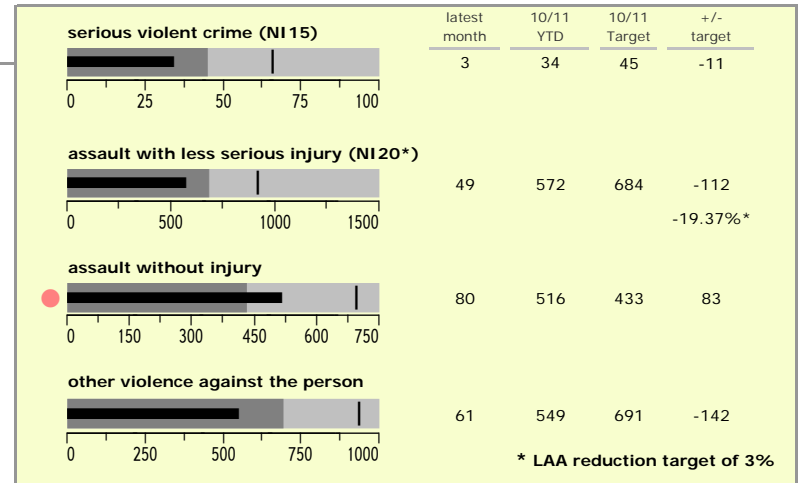
top 10 high crime areas

	recorded offences 10/11 YTD
Loughborough Centre West	687
Loughborough Bell Foundry	327
Loughborough Toothill Road	305
Loughborough Centre South	245
Loughborough Canal South	203
Thurmaston North West	185
Loughborough Ashby East	157
Loughborough Derby Road East	144
Loughborough Woodthorpe	140
Birstall Centre	119

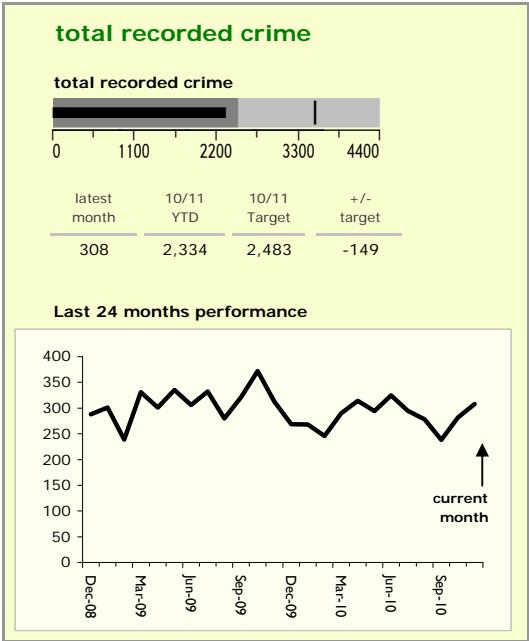


key

- over target by 25% or less
- more than 25% over target



Harborough District : crime reduction dashboard 2010/11 : November 2010



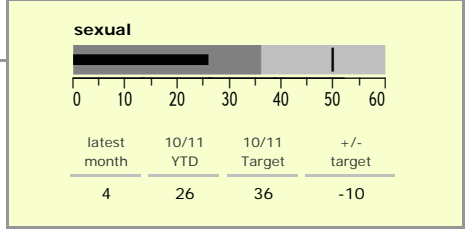
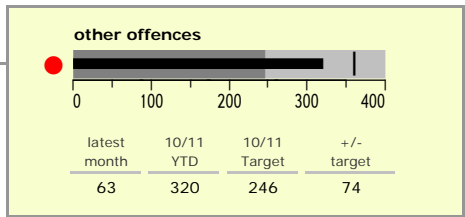
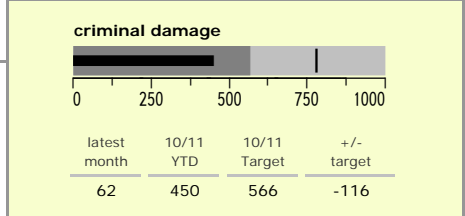

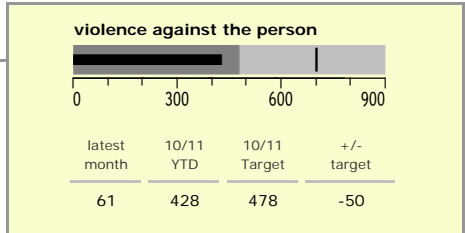
national indicators

NI15 : serious violent crime	0.13
NI20 : assault with less serious injury	2.48
NI16 : serious acquisitive crime	6.71

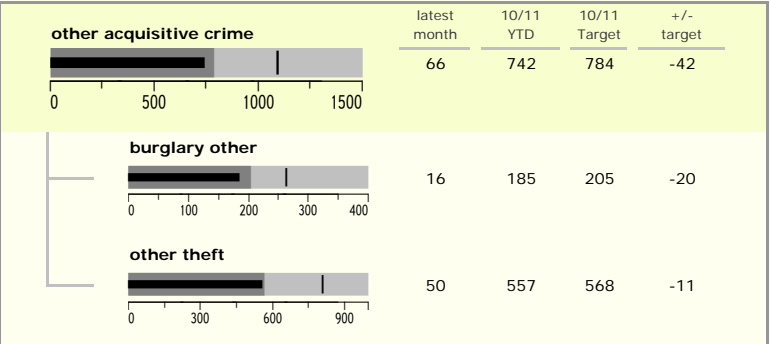
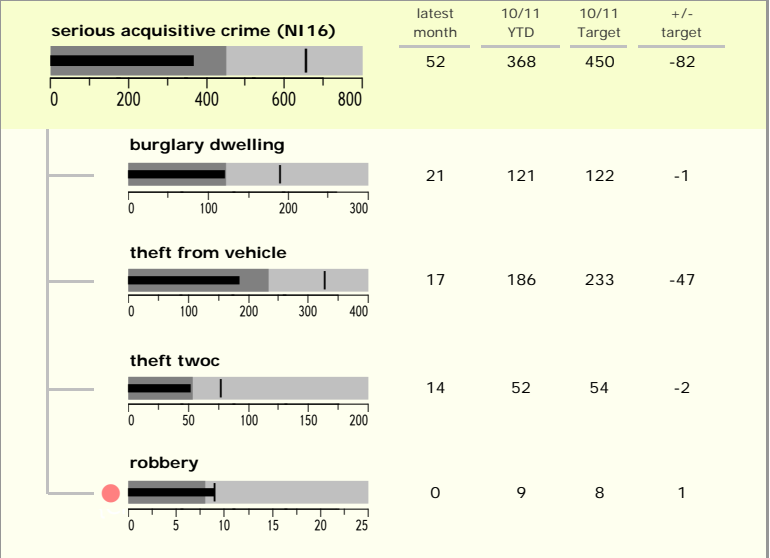
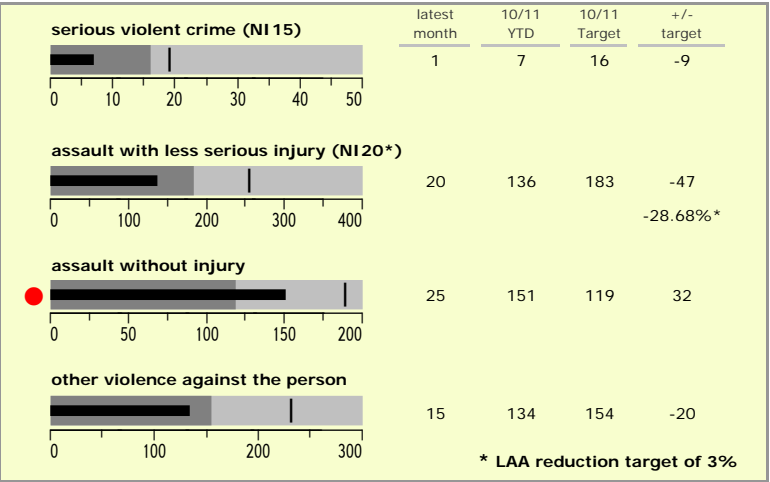
(Rate per 1,000 population)

top 10 high crime areas

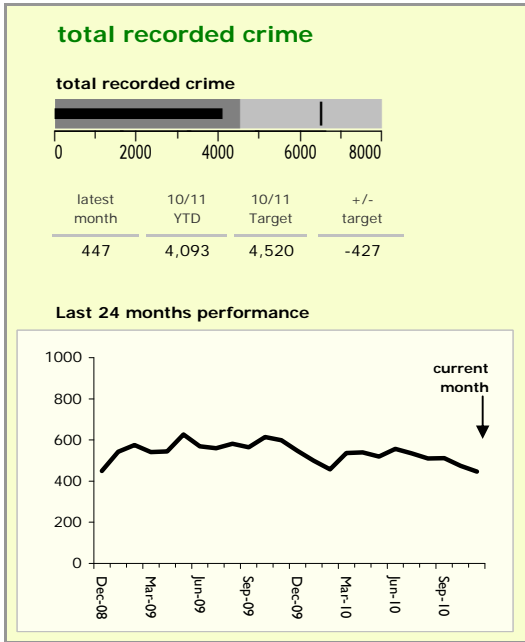
	recorded offences 10/11 YTD
Lutterworth Centre & East	179
● Little Bowden South	154
Market Harborough Coventry Road	141
● Misterton, Gilmorton & Swinford	101
● Mkt Harborough E & Welland Ind. Est.	92
Ullesthorne & Magna Park	87
Market Harborough Centre	84
Bosworth, Kilworth & Mowsley	68
Great Bowden	68
● Tilton, Hungarton & Tugby	67



key
 ● over target by 25% or less
 ● more than 25% over target



Hinckley and Bosworth Borough : crime reduction dashboard 2010/11 : November 2010




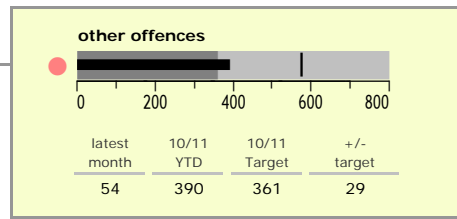



national indicators

NI15 : serious violent crime	0.19
NI20 : assault with less serious injury	3.36
NI16 : serious acquisitive crime	9.64



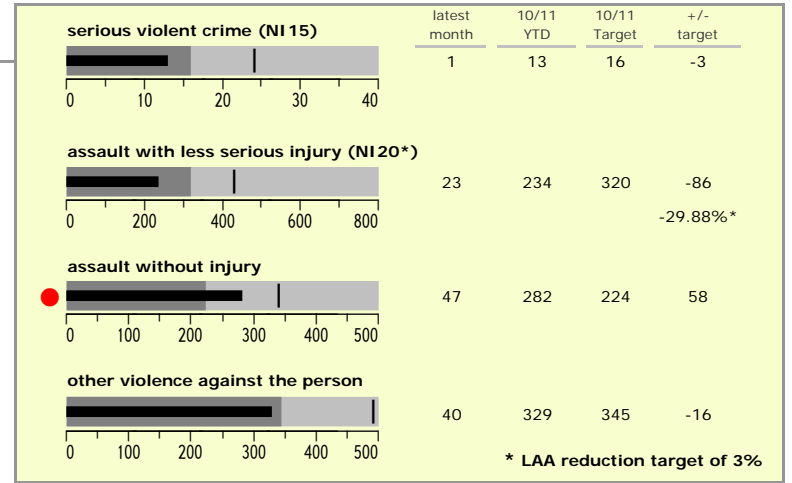
(Rate per 1,000 population)

top 10 high crime areas

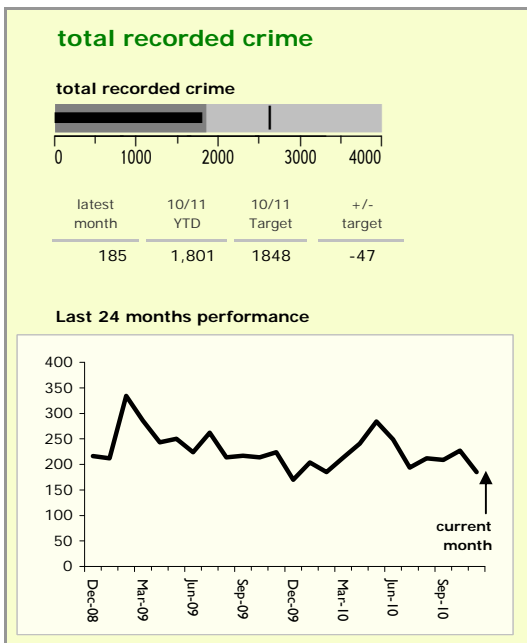
	recorded offences 10/11 YTD
Hinckley Town Centre	521
Hinckley Castle South West	145
Dodwells Bridge & H'brook Ind. Est.	128
● Hinckley Fields	119
Hinckley Town Centre North	115
Hinckley Trinity West	109
● Earl Shilton West	101
Earl Shilton North	96
Earl Shilton East	89
Desford North & Peckleton	85



key
● over target by 25% or less
● more than 25% over target



Melton Borough : crime reduction dashboard 2010/11 : November 2010




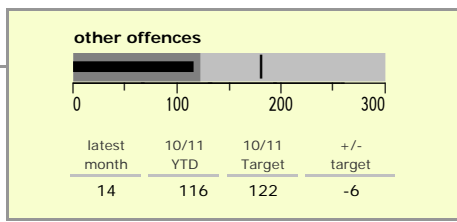

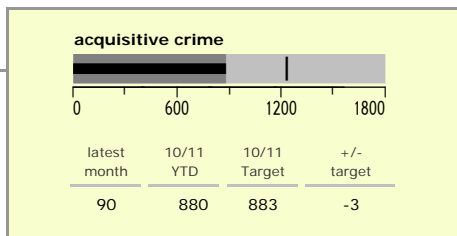
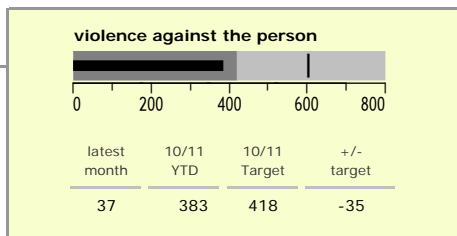
national indicators

NI15 : serious violent crime	0.18
NI20 : assault with less serious injury	3.96
NI16 : serious acquisitive crime	7.86

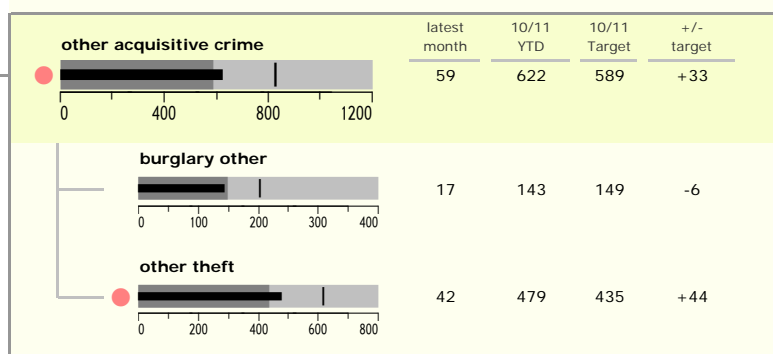

(Rate per 1,000 population)

top 10 high crime areas

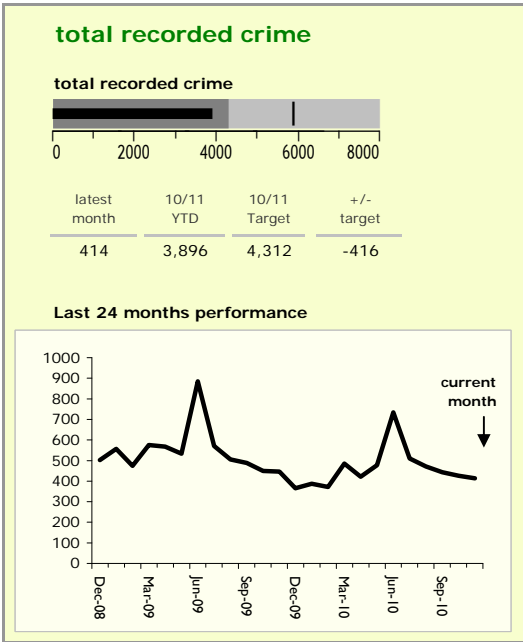
	recorded offences 10/11 YTD
● Melton Craven West	280
● Melton Dorian North	116
● Melton Warwick East	106
Melton Egerton East	101
Melton Warwick West	84
Melton Sysonby South	83
Melton Newport West	75
Melton Newport South	69
● Waltham-on-the-Wolds & Scalford	68
Greater Frisby-on-the-Wreake	60



key
 ● over target by 25% or less
 ● more than 25% over target



North West Leicestershire District : crime reduction dashboard 2010/11 : November 2010



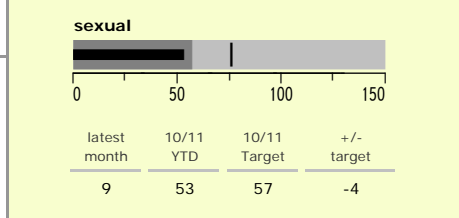

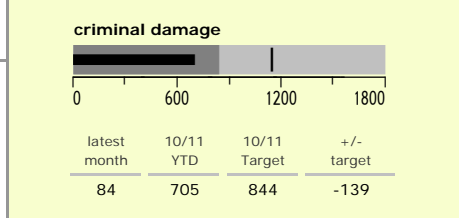


national indicators

NI15 : serious violent crime	0.15
NI20 : assault with less serious injury	5.06
NI16 : serious acquisitive crime	9.62

(Rate per 1,000 population)

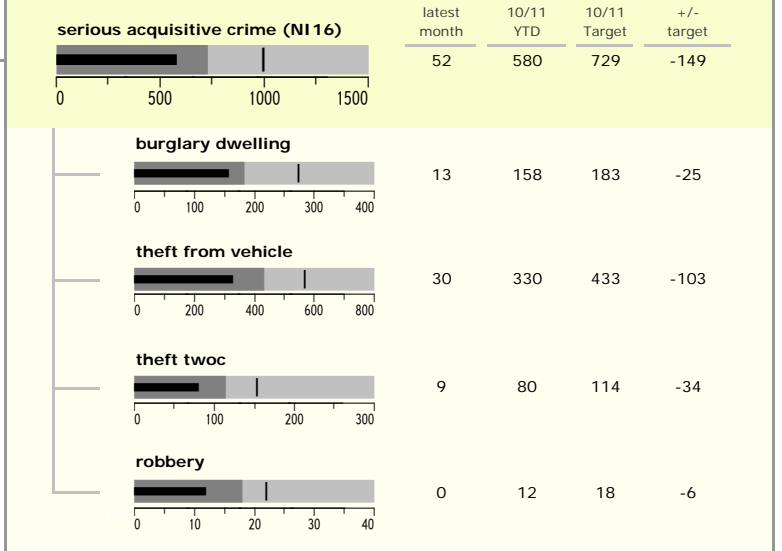
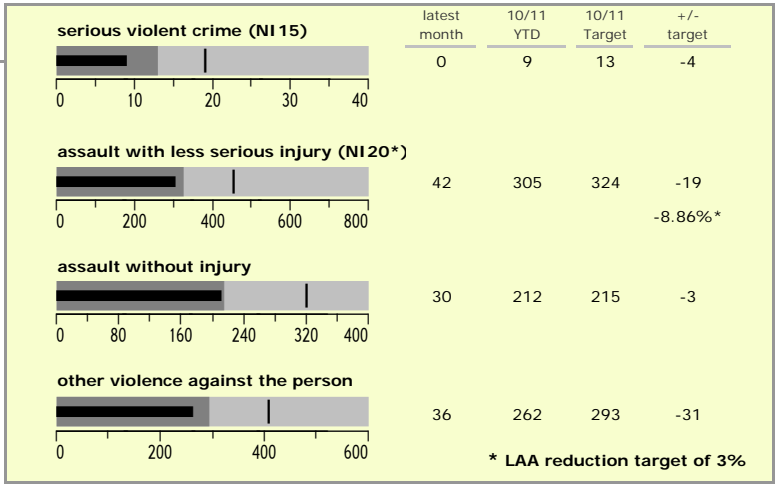
top 10 high crime areas

	recorded offences 10/11 YTD
Coalville Centre	403
Castle Donington NE & Hemmington	255
Castle Donington W & Donington Park	165
Measham Centre	128
Bardon	125
Castle Donington South	116
Ashby Castle North	109
Coalville Stephenson Way	109
Greater Appleby	108
Ashby Ivanhoe East	107

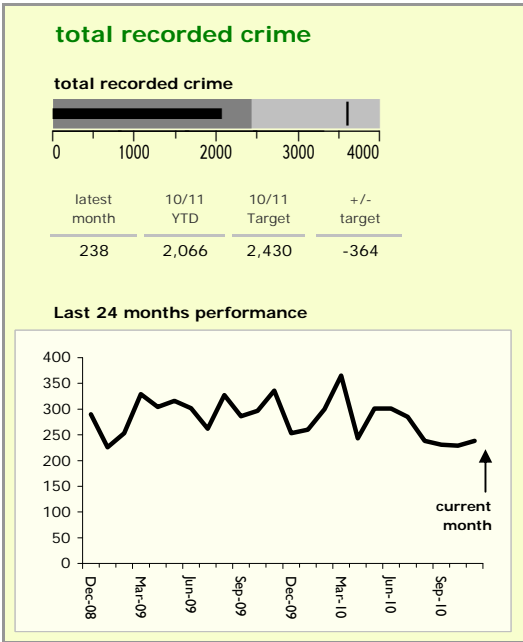


key

- over target by 25% or less
- more than 25% over target



Oadby and Wigston Borough : crime reduction dashboard 2010/11 : November 2010



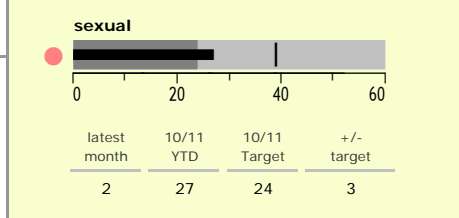
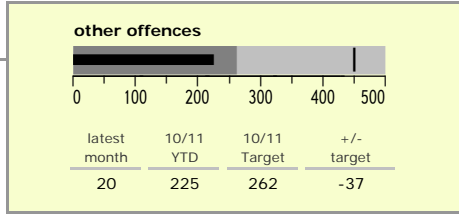
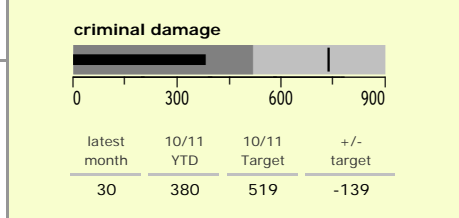

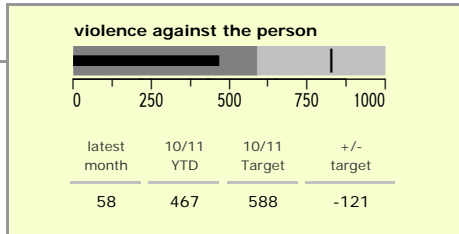
national indicators

● NI15 : serious violent crime	0.16
NI20 : assault with less serious injury	3.51
NI16 : serious acquisitive crime	6.20

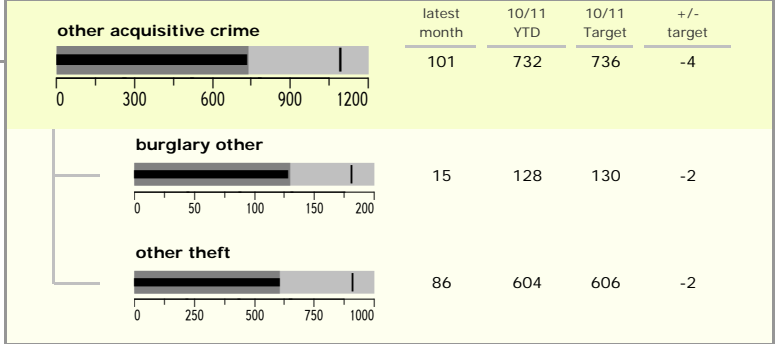
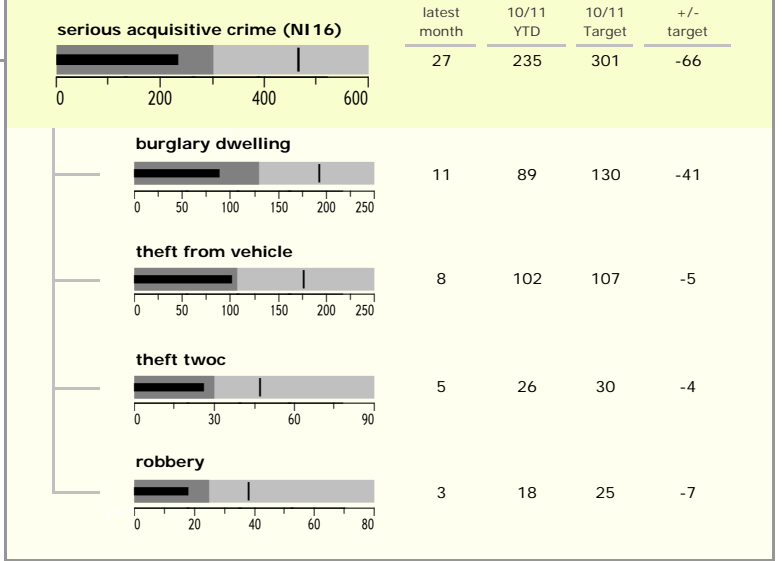
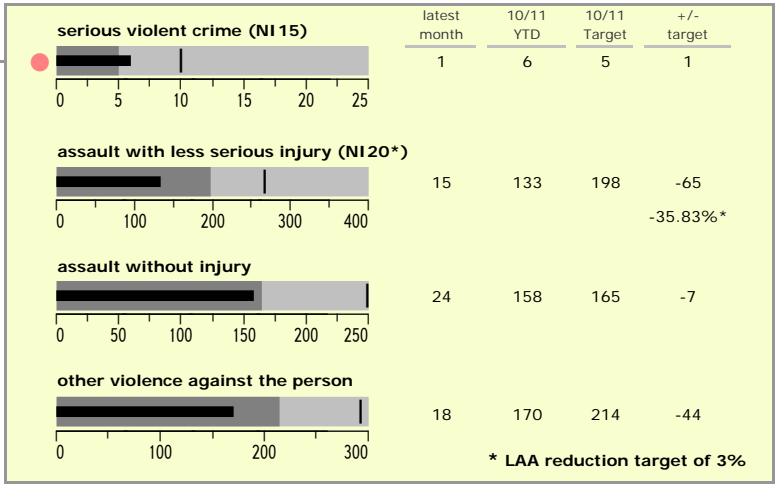
(Rate per 1,000 population)

top 10 high crime areas

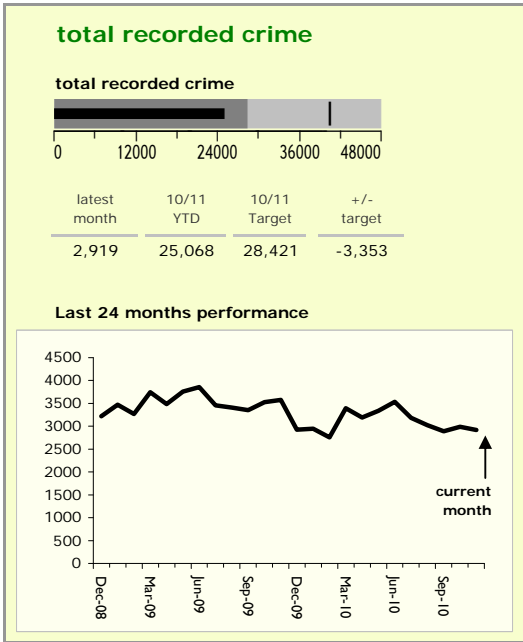
	recorded offences 10/11 YTD
Guthlaxton College & Police Station	289
● Oadby Stoughton Drive	192
S.Wigston Blaby Road & Saffron Road	133
The Parade & Leicester Racecourse	110
South Wigston Countesthorpe Road	106
Chartwell Drive Industrial Estate	104
● S.Wigston Canal Street & C'thorpe Rd	95
Wigston Meadow Primary School	87
Wigston Centre	87
Oadby London Road	79



key
 ● over target by 25% or less
 ● more than 25% over target



Leicestershire County : crime reduction dashboard 2010/11 : November 2010




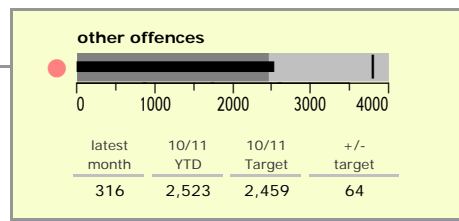
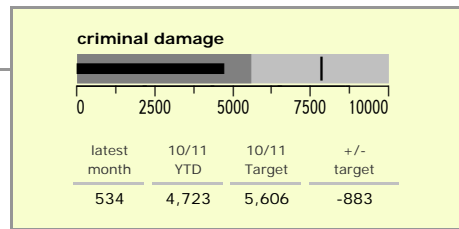
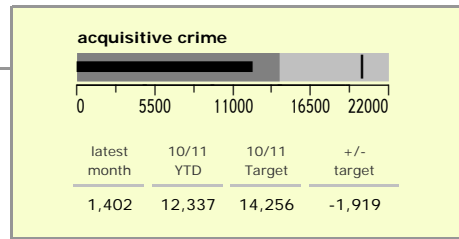
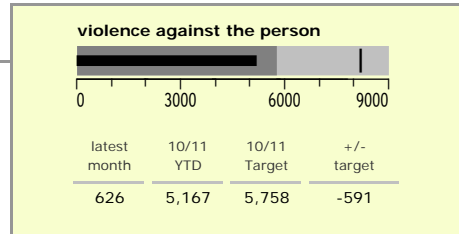
national indicators

NI15 : serious violent crime	0.20
NI20 : assault with less serious injury	3.92
NI16 : serious acquisitive crime	9.11


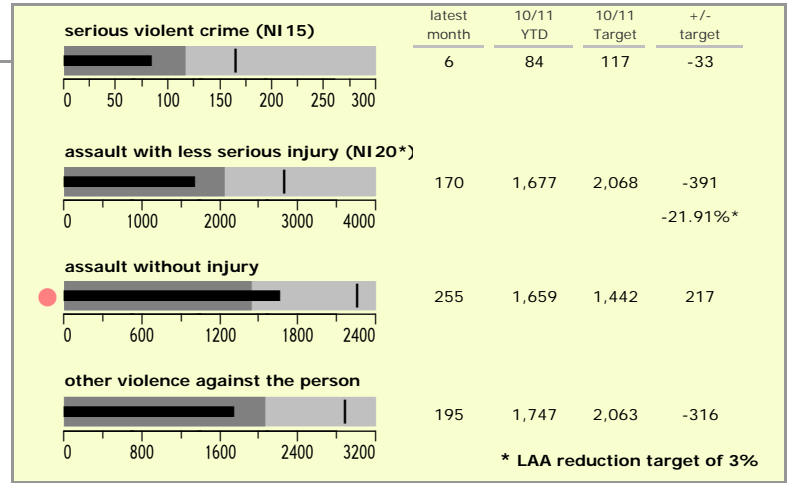
(Rate per 1,000 population)

top 10 high crime areas

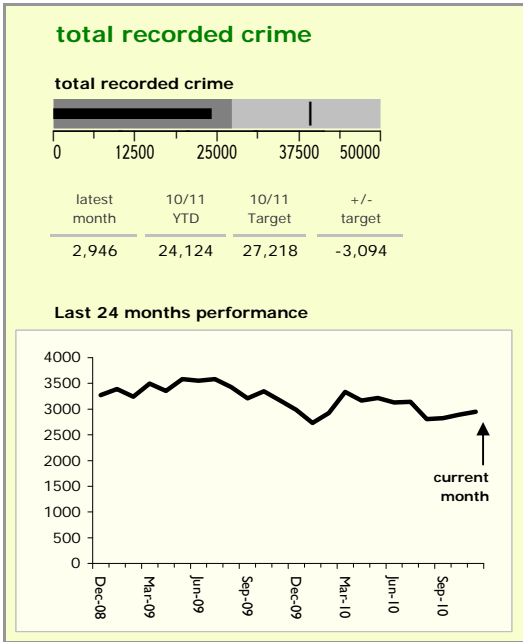
	recorded offences 10/11 YTD
Loughborough Centre West	687
Hinckley Town Centre	521
Coalville Centre	403
Fosse Park	368
Loughborough Bell Foundry	327
Loughborough Toothill Road	305
Guthlaxton College & Police Station	289
Melton Craven West	280
Castle Donington NE & Hemmington	255
Loughborough Centre South	245



key
● over target by 25% or less
● more than 25% over target



Leicester City : crime reduction dashboard 2010/11 : November 2010




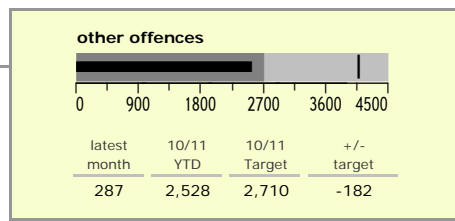

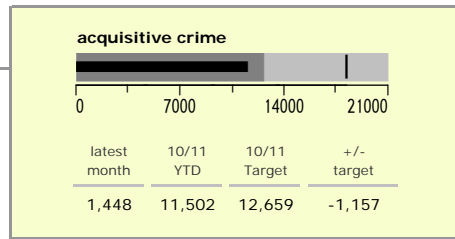
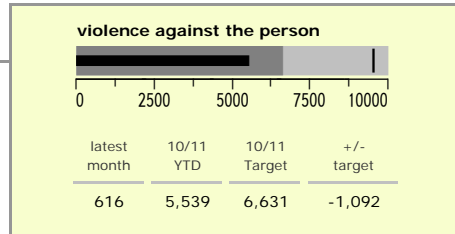
national indicators

NI15 : serious violent crime	0.53
NI20 : assault with less serious injury	8.97
NI16 : serious acquisitive crime	20.74

(Rate per 1,000 population)


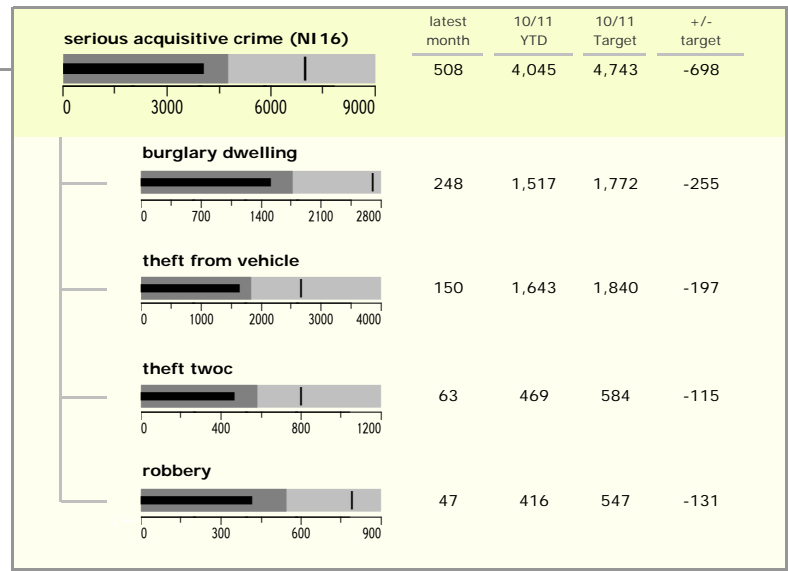
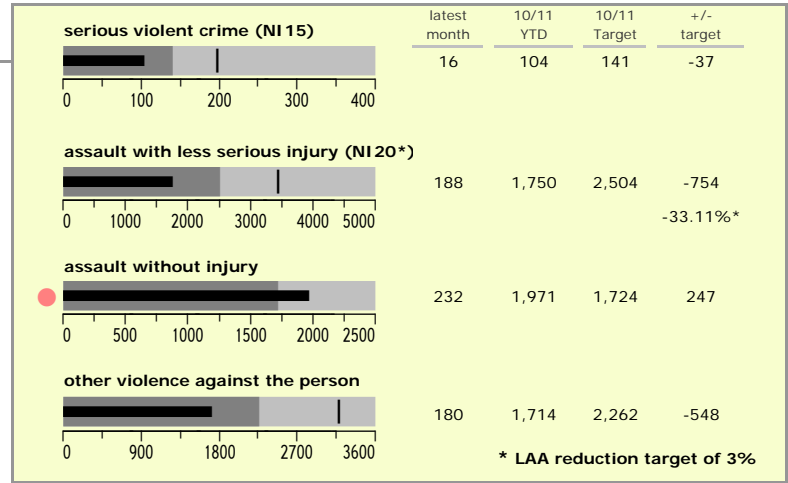
top 10 high crime areas

	recorded offences 10/11 YTD
Cstle-City Centre	3,820
● Cstle-De Montfort Street	735
● Abb-Abbey Park	579
Cstle-De Montfort University	484
Bleys-Glenfield Hospital	359
Cstle-Victoria Park	348
Cstle-Princess Road West	302
● Wcotes-Ridley Street	272
● Humb-Quakesick Spinney	267
● Fosse-Woodgate	251

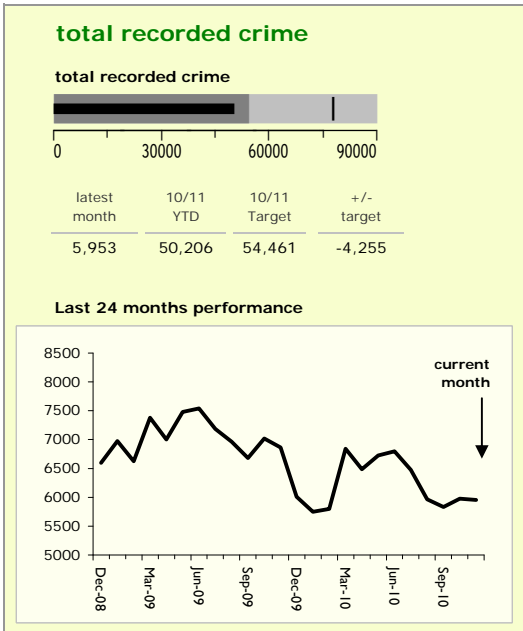


key

- over target by 25% or less
- more than 25% over target



Leicestershire Force Area : crime reduction dashboard 2010/11 : November 2010




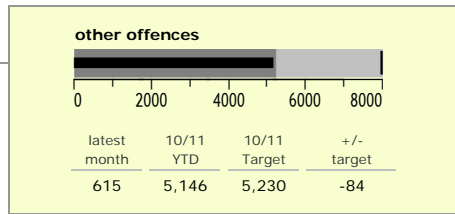
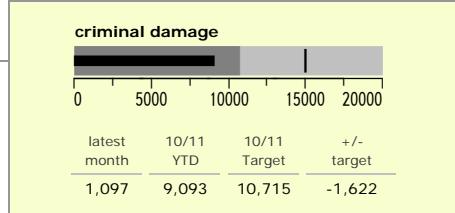
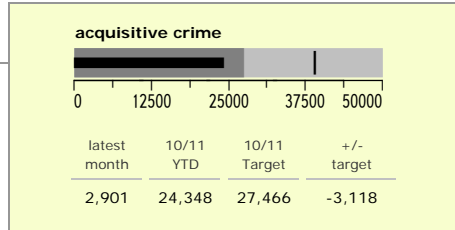
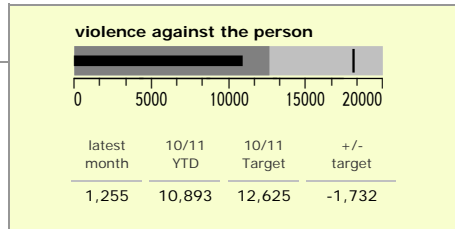
national indicators

NI15 : serious violent crime	0.30
NI20 : assault with less serious injury	5.41
NI16 : serious acquisitive crime	12.46

(Rate per 1,000 population)

top 10 high crime areas

	recorded offences 10/11 YTD
Cstle-City Centre	3,820
● Cstle-De Montfort Street	735
Loughborough Centre West	687
● Abb-Abbey Park	579
Hinckley Town Centre	521
Cstle-De Montfort University	484
Coalville Centre	403
Fosse Park	368
Bleys-Glenfield Hospital	359
Cstle-Victoria Park	348



key
 ● over target by 25% or less
 ● more than 25% over target

