

## Hate Incident Monitoring Project Report - Project Overview

The Leicestershire Multi-Agency Hate Incident Reduction and Monitoring Steering Group works in partnership with key agencies to achieve two key aims across the County:

- Raising awareness of hate incidents
- Increasing reporting of hate incidents

These dashboards are a record of the data received by the Hate Incident Monitoring Project and Police. For further information please contact the project on 0116 3058263.

### Key points for reading the new interactive dashboards:

It is best to view the interactive dashboard on-line in order to get a full picture of the data provided for the given quarter.

#### **HIMP DASHBOARD PAGE 1**

· Figures provided within the dashboards are rolling figures for 12 months. This dashboard shows Quarter two figures which roll from October 2012 to September 2013.

· The category column top left hand corner, provides various options. These are as follows:

- All hate incidents & offences (crimes and non crimes) = everything
- All hate Incidents (HIMP & Police)
- Hate incidents reported via HIMP
- Hate incidents reported via Police
- All hate offences (Police)
- Hate offence - violence against the person
- Hate offence - criminal damage
- Hate offence - other offence

· The table to the far left provides the total number of incidents per district

· The line chart in the middle identifies peaks across a two year span.

· The Bar chart to the right shows all hate incidents split by type (%of total).

*NB: when figures are very low, peaks on the charts can be misleading. Therefore it's always best to get an actual number to ascertain an accurate picture.*

#### **HIMP DASHBOARD PAGE 2**

This dashboard shows All hate incidents (*police offences and incidents and HIMP*) as a rate per 1000 population at Lower Super Output Area (LSOA).

- Hover over the map to see the incident rate and name of LSOA.
- Click an area on the map and the relevant bar will be highlighted in the chart to the right.
- Click a bar on the chart and the relevant area will be highlighted on the map.
- The bar chart top right shows the incident rate at district level for comparison.

# Hate Incident Monitoring Project Report

Rolling 12 months till March 2014 for All Hate Incidents & Offences (crimes & non crimes)

## Choose Category

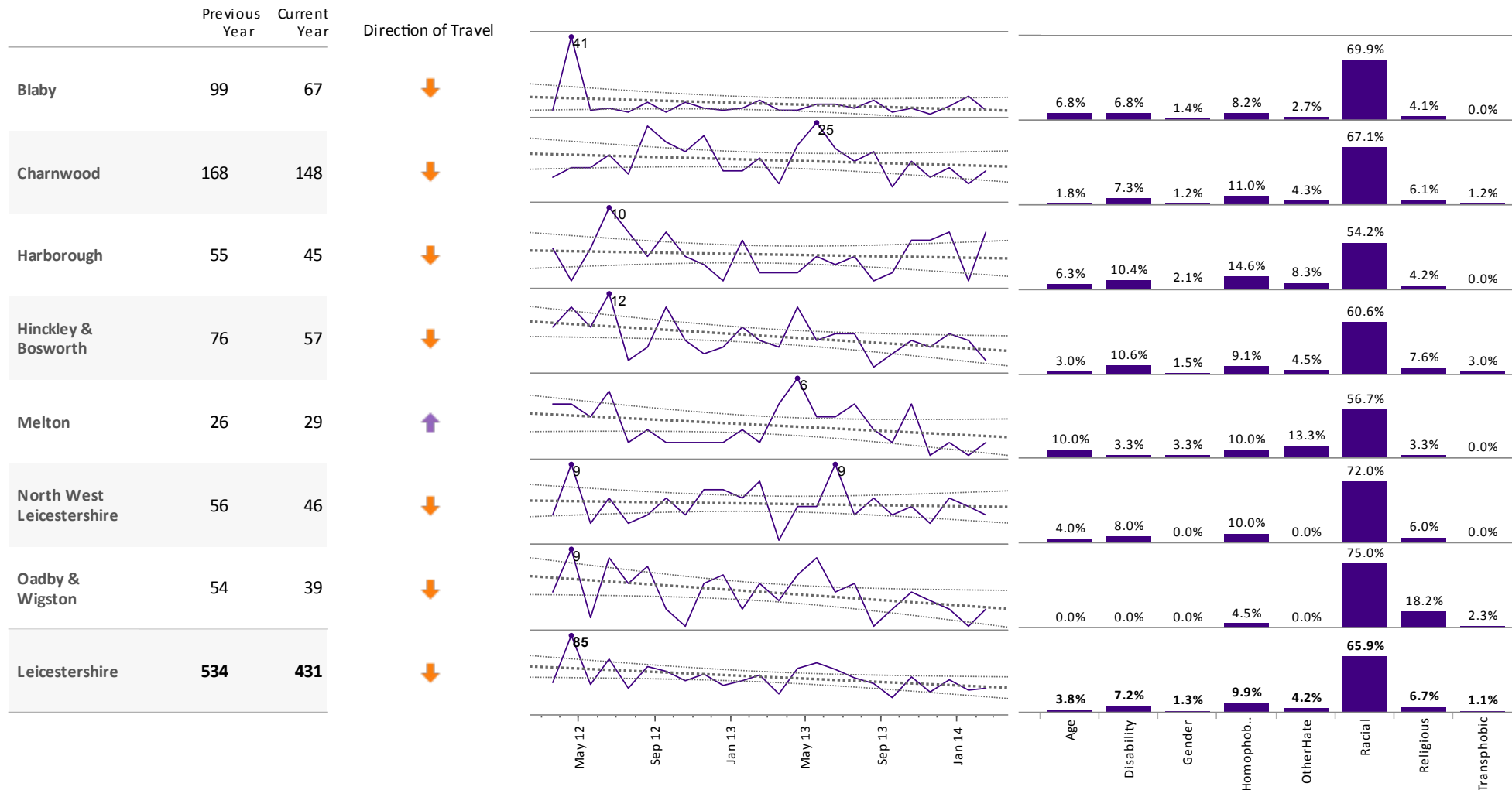
All Hate Incidents & Offences (crimes & non crimes)

Designed by Karen Earp, Research & Insight Team, Leicestershire County Council,  
Contact: karen.earp@leics.gov.uk, 0116 305 7260

No. of Hate incidents/crime by District for the rolling 12 month period.

Two years worth of data from April 2013 - March 2014

Comparison of type of hate incidents/crime for current rolling 12 months





# Hate Incident Monitoring Project Report

Rolling 12 months till March 2014 for ---Hate Incident -Reported via HIMP

## Choose Category

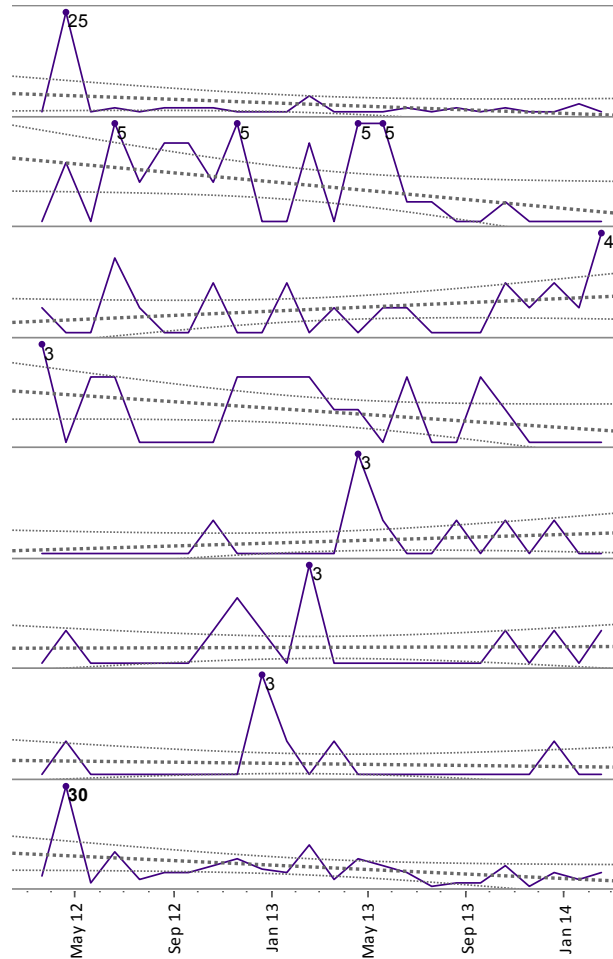
---Hate Incident -Reported via HIMP

Designed by Karen Earp, Research & Insight Team, Leicestershire County Council,  
Contact: karen.earp@leics.gov.uk, 0116 305 7260

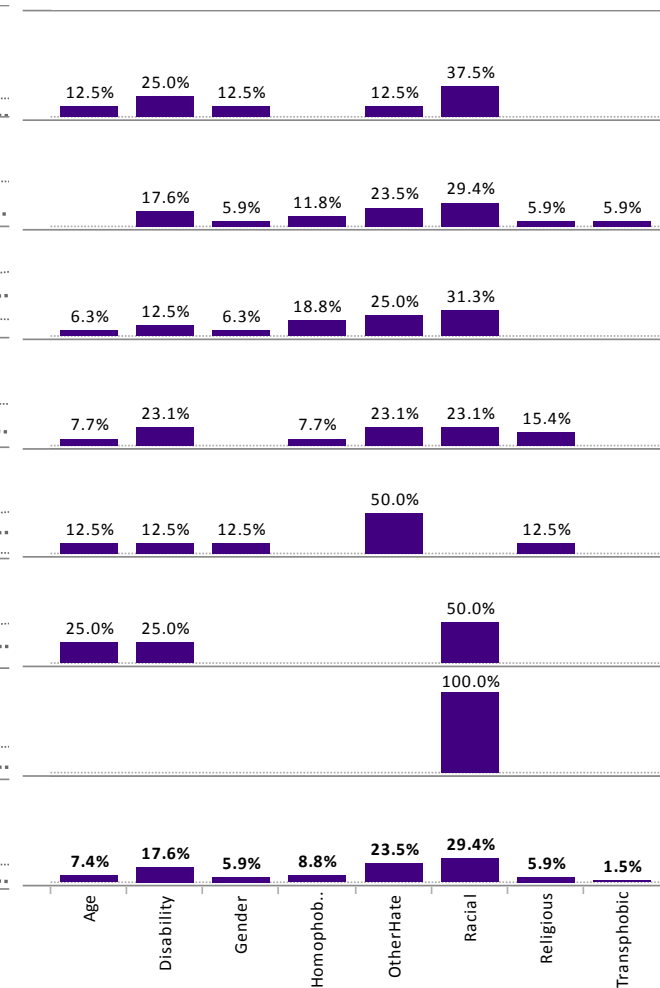
No. of Hate incidents/crime by District for the rolling 12 month period.

	Previous Year	Current Year	Direction of Travel
Blaby	33	5	↓
Charnwood	29	13	↓
Harborough	9	13	↑
Hinckley & Bosworth	15	7	↓
Melton	1	7	↑
North West Leicestershire	8	3	↓
Oadby & Wigston	5	2	↓
<b>Leicestershire</b>	<b>100</b>	<b>50</b>	↓

Two years worth of data from April 2013 - March 2014



Comparison of type of hate incidents/crime for current rolling 12 months



# Hate Incident Monitoring Project Report

Rolling 12 months till March 2014 for ---Hate Incident -Reported via Police

## Choose Category

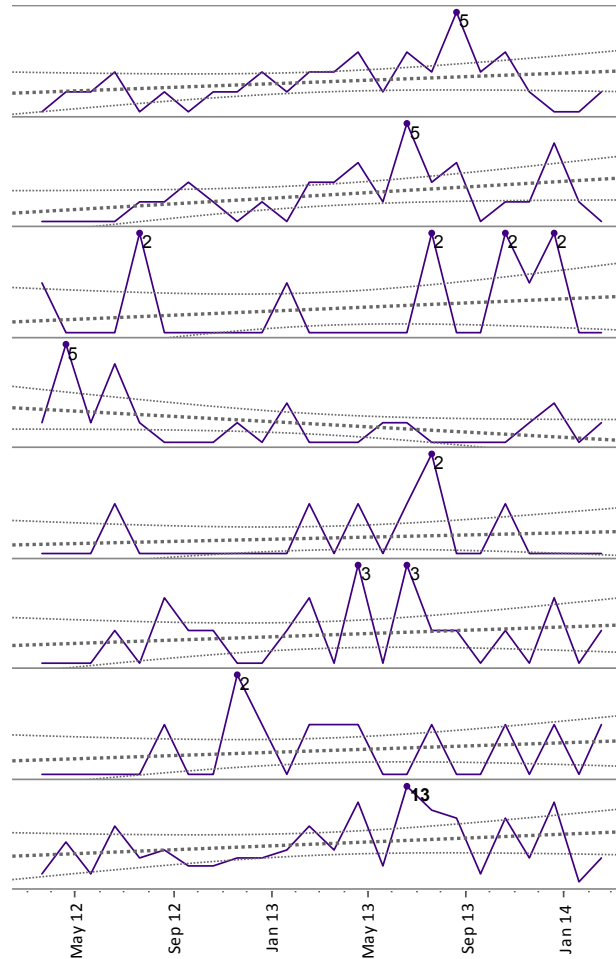
---Hate Incident -Reported via Police

Designed by Karen Earp, Research & Insight Team, Leicestershire County Council,  
Contact: karen.earp@leics.gov.uk, 0116 305 7260

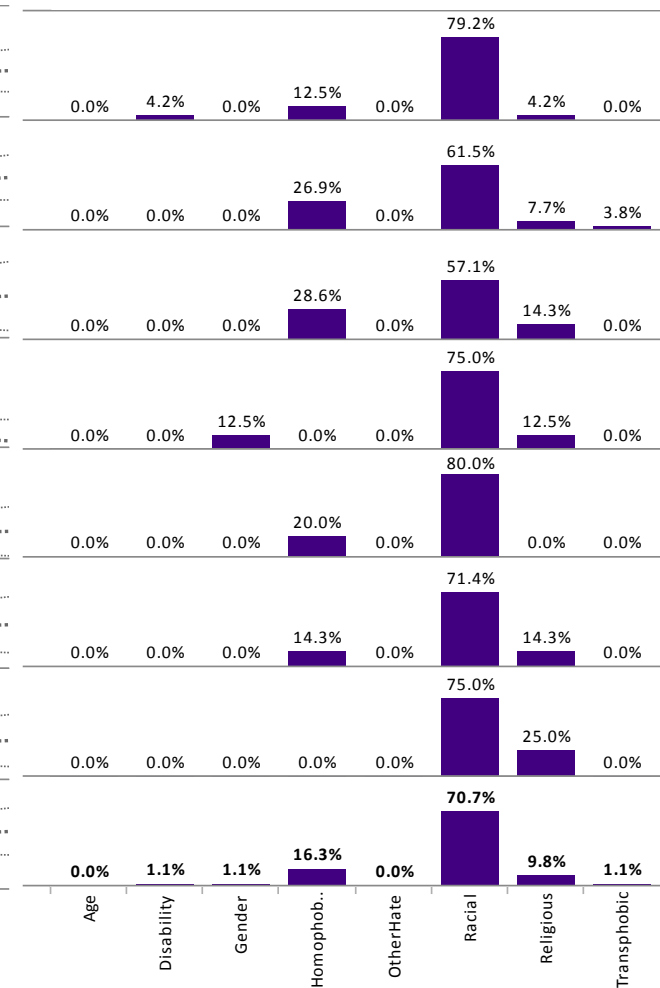
No. of Hate incidents/crime by District for the rolling 12 month period.

	Previous Year	Current Year	Direction of Travel
Blaby	12	23	↑
Charnwood	8	23	↑
Harborough	4	7	↑
Hinckley & Bosworth	15	6	↓
Melton	2	5	↑
North West Leicestershire	8	12	↑
Oadby & Wigston	5	6	↑
Leicestershire	54	82	↑

Two years worth of data from April 2012 - March 2014



Comparison of type of hate incidents/crime for current rolling 12 months



# Hate Incident Monitoring Project Report

## Rolling 12 months till March 2014 for All Hate Offence (Police)

Choose Category  
All Hate Offence (Police)

Designed by Karen Earp, Research & Insight Team, Leicestershire County Council,  
Contact: karen.earp@leics.gov.uk, 0116 305 7260

No. of Hate incidents/crime by District for the rolling 12 month period.

Two years worth of data from April 2013 - March 2014

Comparison of type of hate incidents/crime for current rolling 12 months

