

Hate Incident Monitoring Project Report - Project Overview

The Leicestershire Multi-Agency Hate Incident Reduction and Monitoring Steering Group works in partnership with key agencies to achieve two key aims across the County:

- Raising awareness of hate incidents
- Increasing reporting of hate incidents

These dashboards are a record of the data received by the Hate Incident Monitoring Project and Police. For further information please contact the project on 0116 3058263.

Key points for reading the new interactive dashboards:

It is best to view the interactive dashboard on-line in order to get a full picture of the data provided for the given quarter.

HIMP DASHBOARD PAGE 1

· Figures provided within the dashboards are rolling figures for 12 months. This dashboard shows Quarter two figures which roll from October 2012 to September 2013.

· The category column top left hand corner, provides various options. These are as follows:

- All hate incidents & offences (crimes and non crimes) = everything
- All hate Incidents (HIMP & Police)
- Hate incidents reported via HIMP
- Hate incidents reported via Police
- All hate offences (Police)
- Hate offence - violence against the person
- Hate offence - criminal damage
- Hate offence - other offence

· The table to the far left provides the total number of incidents per district

· The line chart in the middle identifies peaks across a two year span.

· The Bar chart to the right shows all hate incidents split by type (%of total).

NB: when figures are very low, peaks on the charts can be misleading. Therefore it's always best to get an actual number to ascertain an accurate picture.

HIMP DASHBOARD PAGE 2

This dashboard shows All hate incidents (*police offences and incidents and HIMP*) as a rate per 1000 population at Lower Super Output Area (LSOA).

- Hover over the map to see the incident rate and name of LSOA.
- Click an area on the map and the relevant bar will be highlighted in the chart to the right.
- Click a bar on the chart and the relevant area will be highlighted on the map.
- The bar chart top right shows the incident rate at district level for comparison.

Hate Incident Monitoring Project Report

Rolling 12 months till September 2013 for All Hate Incidents & Offences (crimes & non crimes)

Choose Category

All Hate Incidents & Offences (crimes & non crimes)

Designed by Karen Earp, Research & Insight Team , Leicestershire County Council,
Contact: karen.earp@leics.gov.uk , 0116 305 7260

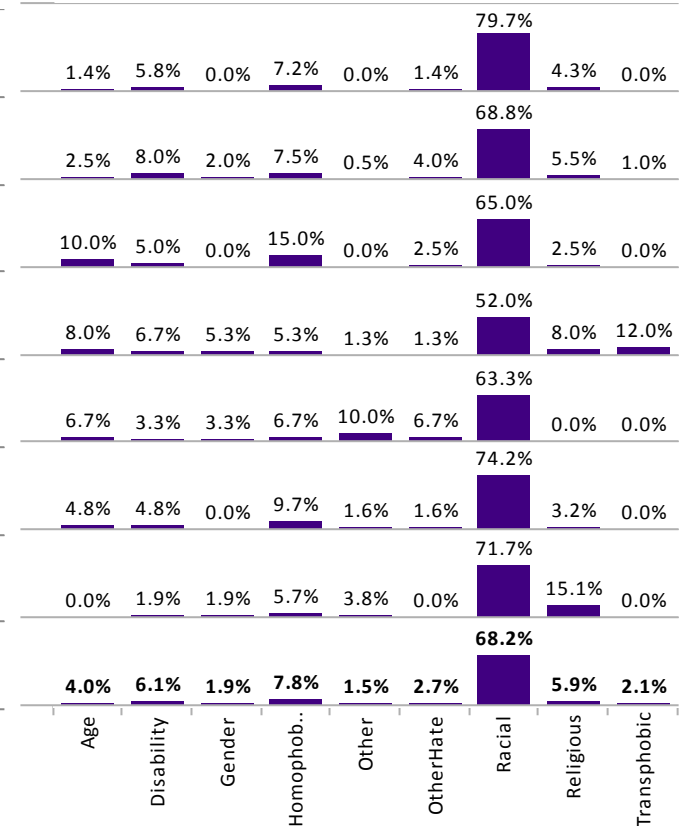
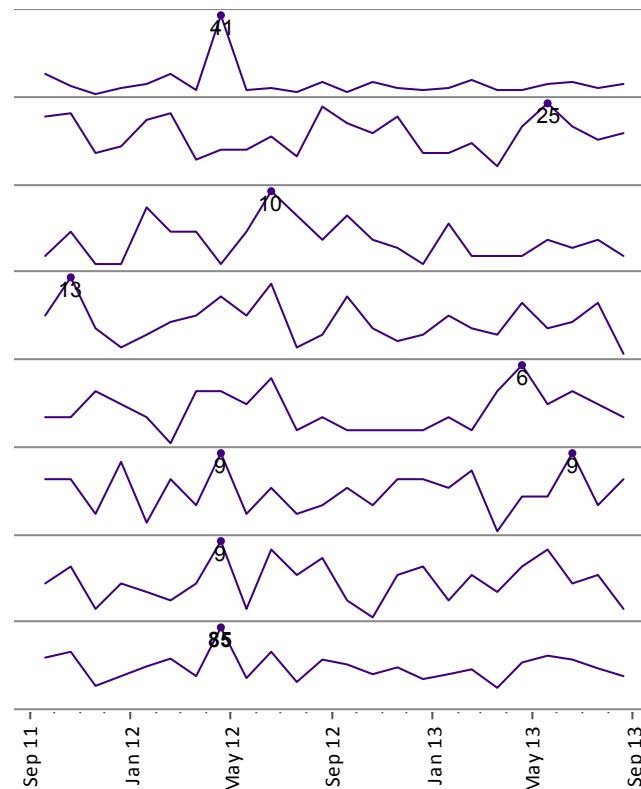
No. of Hate incidents/crime by District
for the rolling 12 month period.

Direction of Travel

Two years worth of data from
Oct 2011 - Sep 2013

Comparison of type of hate incidents/crime
for current rolling 12 months

	Previous Year	Current Year
Blaby	109	69
Charnwood	185	186
Harborough	54	40
Hinckley & Bosworth	79	68
Melton	32	29
North West Leicestershire	53	58
Oadby & Wigston	54	47
Leicestershire	566	497



Hate Incident Monitoring Project Report

Rolling 12 months till September 2013 for All Hate Incidents (HIMP & Police)

Choose Category

All Hate Incidents (HIMP & Police)

Designed by Karen Earp, Research & Insight Team, Leicestershire County Council,
Contact: karen.earp@leics.gov.uk, 0116 305 7260

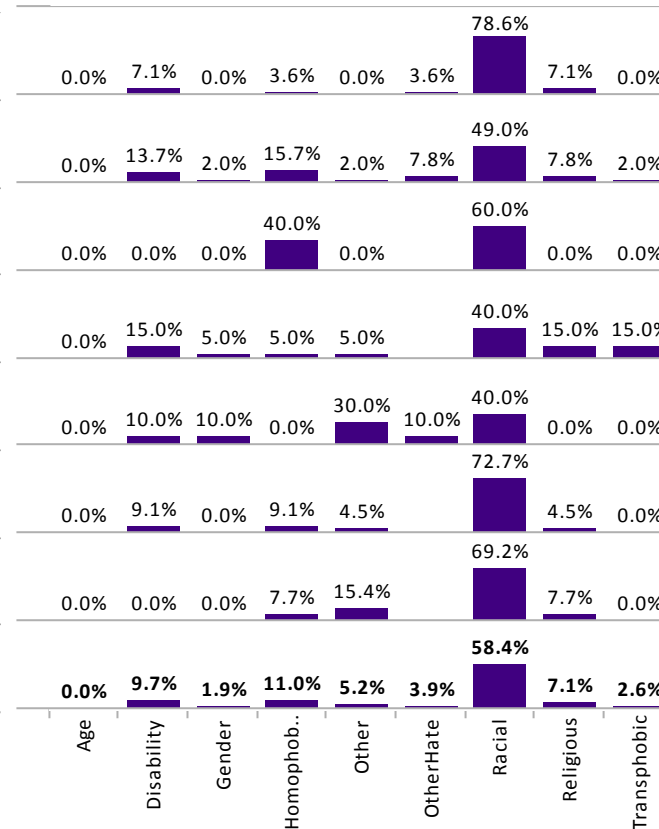
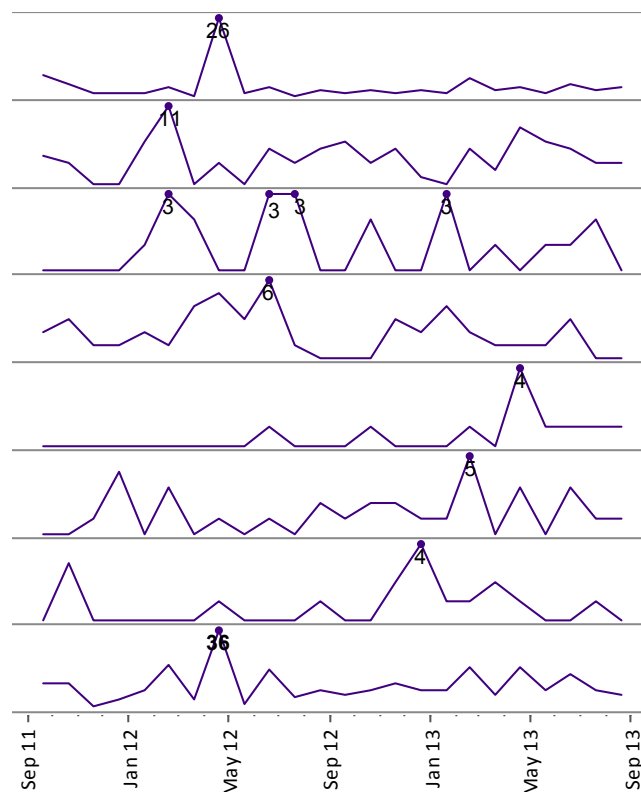
No. of Hate incidents/crime by District
for the rolling 12 month period.

Direction of Travel

Two years worth of data from
Oct 2011 - Sep 2013

Comparison of type of hate incidents/crime
for current rolling 12 months

	Previous Year	Current Year
Blaby	49	28
Charnwood	40	47
Harborough	12	10
Hinckley & Bosworth	29	17
Melton	1	10
North West Leicestershire	12	20
Oadby & Wigston	5	12
Leicestershire	148	144



Hate Incident Monitoring Project Report

Rolling 12 months till September 2013 for ---Hate Incident -Reported via HIMP

Choose Category

---Hate Incident -Reported via HIMP

Designed by Karen Earp, Research & Insight Team , Leicestershire County Council,
Contact: karen.earp@leics.gov.uk , 0116 305 7260

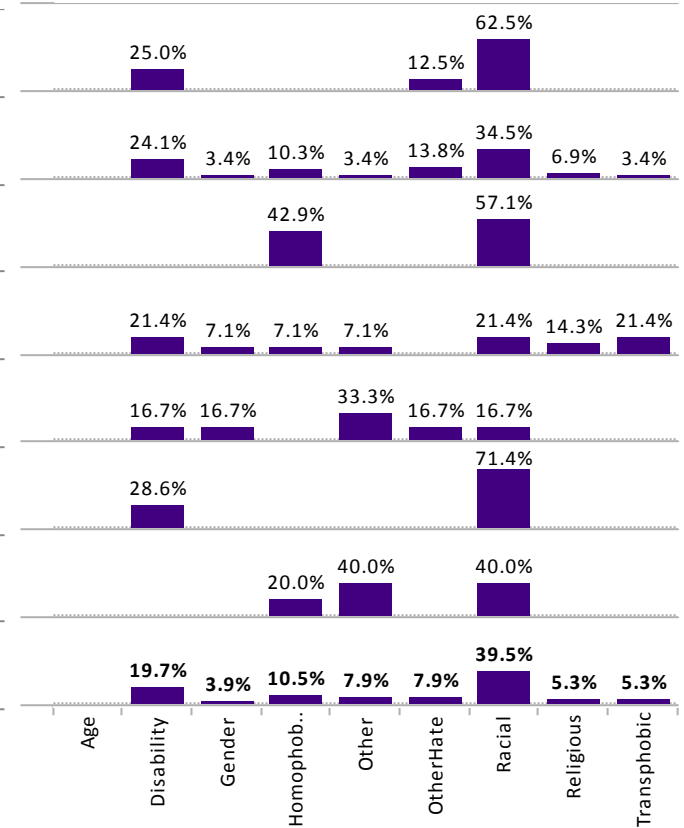
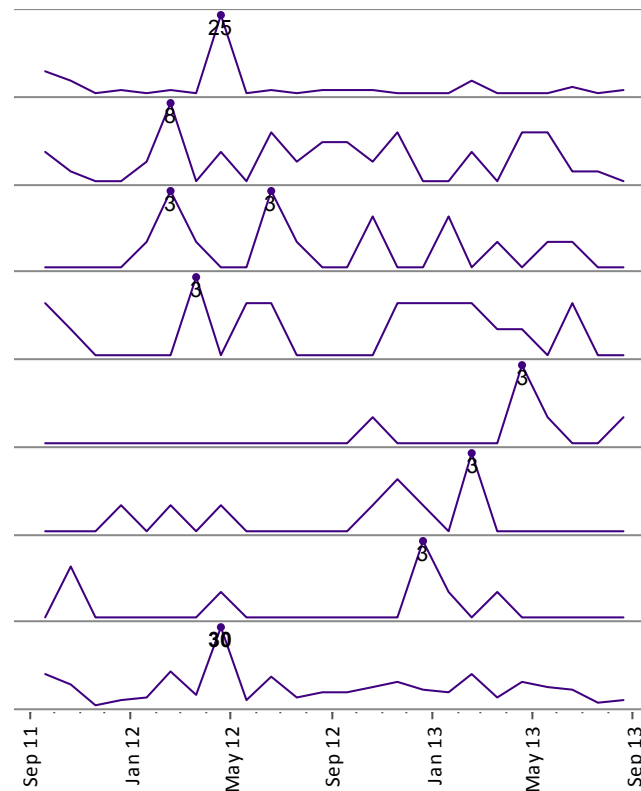
No. of Hate incidents/crime by District
for the rolling 12 month period.

Direction of Travel

Two years worth of data from
Oct 2011 - Sep 2013

Comparison of type of hate incidents/crime
for current rolling 12 months

	Previous Year	Current Year
Blaby	40	9
Charnwood	28	26
Harborough	9	7
Hinckley & Bosworth	10	12
Melton	0	6
North West Leicestershire	3	7
Oadby & Wigston	3	5
Leicestershire	93	72



Hate Incident Monitoring Project Report

Rolling 12 months till September 2013 for ---Hate Incident -Reported via Police

Choose Category

---Hate Incident -Reported via Police

Designed by Karen Earp, Research & Insight Team , Leicestershire County Council,
Contact: karen.earp@leics.gov.uk , 0116 305 7260

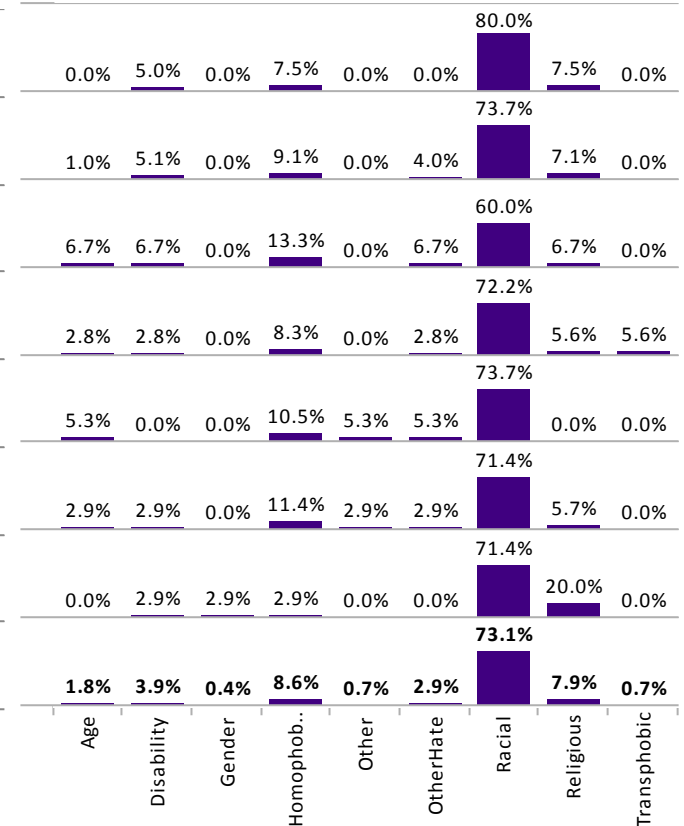
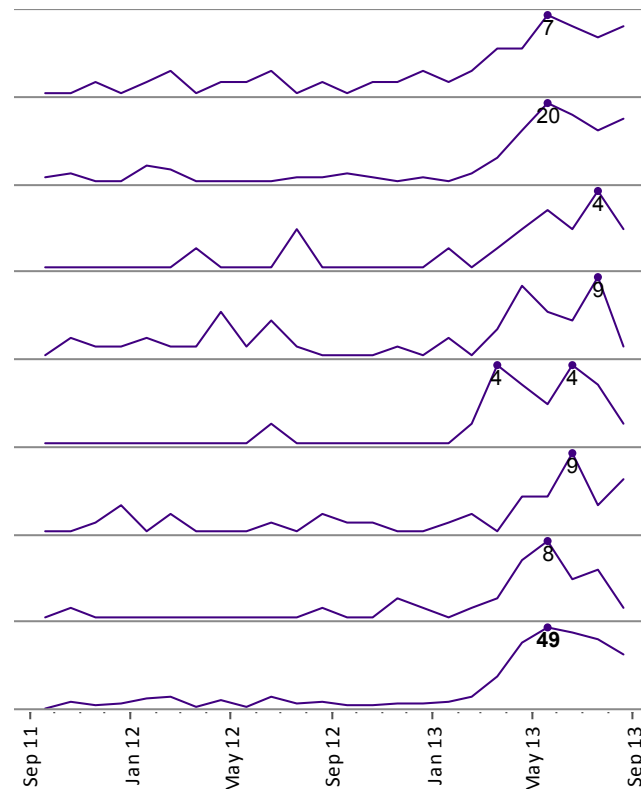
No. of Hate incidents/crime by District
for the rolling 12 month period.

Direction of Travel

Two years worth of data from
Oct 2011 - Sep 2013

Comparison of type of hate incidents/crime
for current rolling 12 months

	Previous Year	Current Year
Blaby	9	39
Charnwood	12	91
Harborough	3	15
Hinckley & Bosworth	19	33
Melton	1	18
North West Leicestershire	9	31
Oadby & Wigston	2	30
Leicestershire	55	257



Hate Incident Monitoring Project Report

Rolling 12 months till September 2013 for All Hate Offence (Police)

Choose Category

All Hate Offence (Police)

Designed by Karen Earp, Research & Insight Team, Leicestershire County Council,
Contact: karen.earp@leics.gov.uk, 0116 305 7260

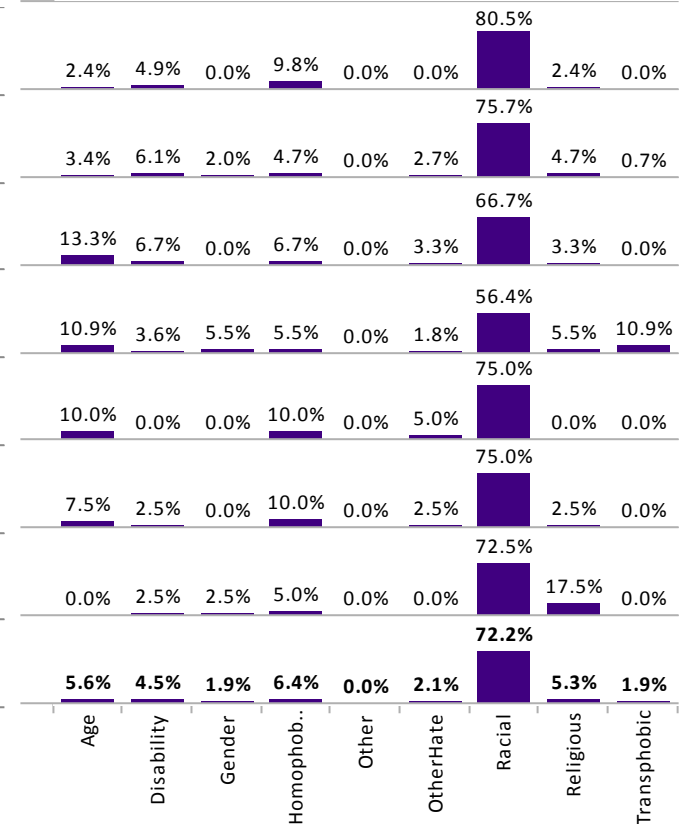
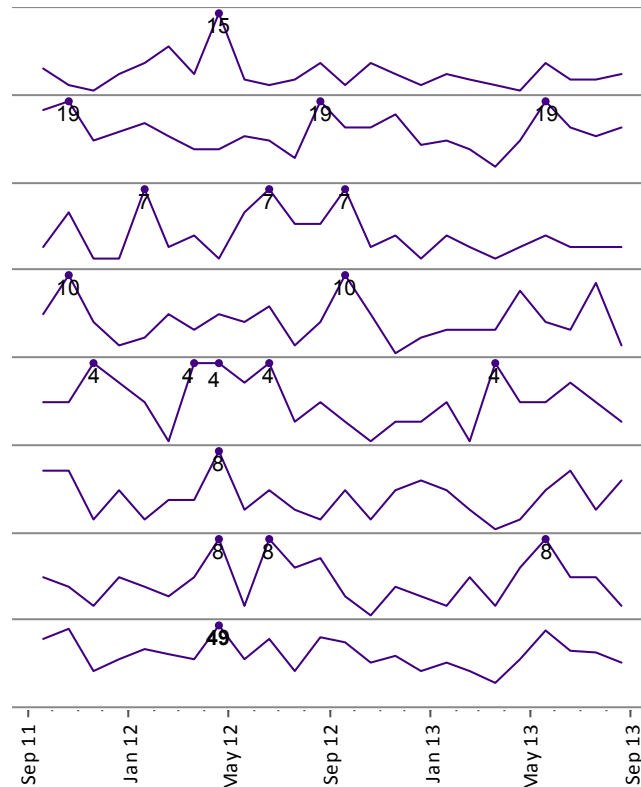
No. of Hate incidents/crime by District
for the rolling 12 month period.

Direction of Travel

Two years worth of data from
Oct 2011 - Sep 2013

Comparison of type of hate incidents/crime
for current rolling 12 months

	Previous Year	Current Year
Blaby	60	40
Charnwood	145	139
Harborough	42	30
Hinckley & Bosworth	50	51
Melton	31	19
North West Leicestershire	41	38
Oadby & Wigston	49	35
Leicestershire	418	352



Hate Incident Monitoring Project Report

Rolling 12 months till September 2013 for ---Hate Offence: Violence Against The Person

Choose Category

---Hate Offence: Violence Against The Person

Designed by Karen Earp, Research & Insight Team , Leicestershire County Council,
Contact: karen.earp@leics.gov.uk , 0116 305 7260

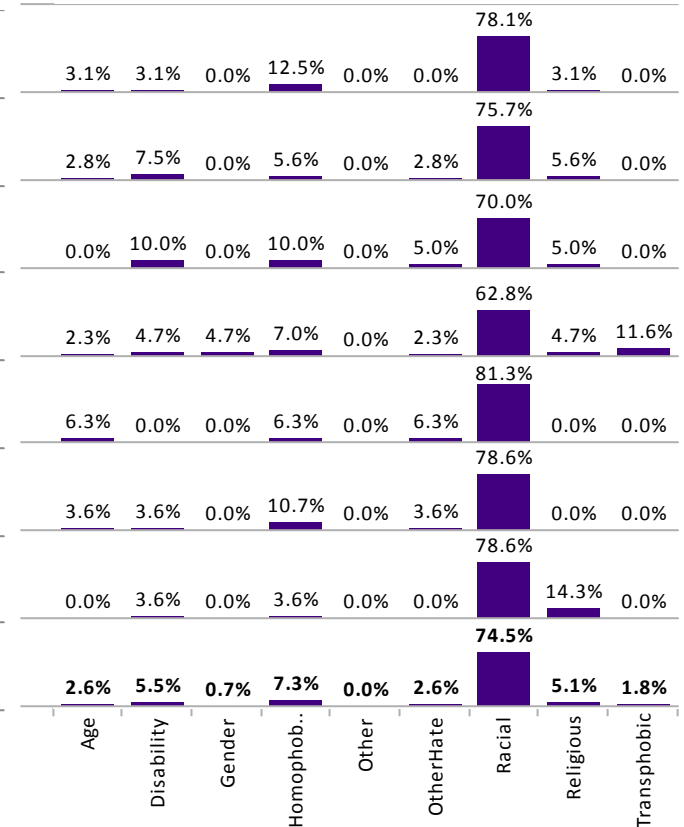
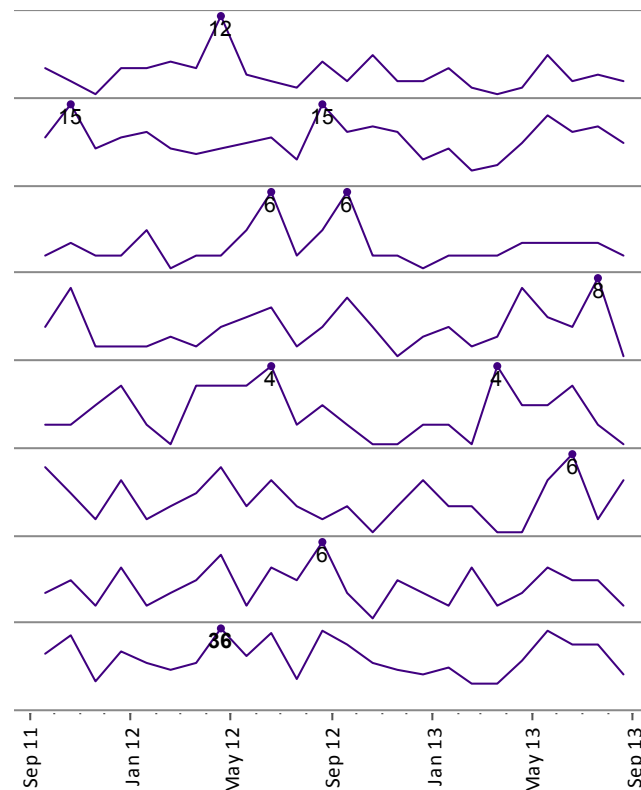
No. of Hate incidents/crime by District
for the rolling 12 month period.

Direction of Travel

Two years worth of data from
Oct 2011 - Sep 2013

Comparison of type of hate incidents/crime
for current rolling 12 months

	Previous Year	Current Year
Blaby	46	31
Charnwood	107	100
Harborough	23	20
Hinckley & Bosworth	32	39
Melton	24	15
North West Leicestershire	33	27
Oadby & Wigston	35	26
Leicestershire	300	258



Hate Incident Monitoring Project Report

Rolling 12 months till September 2013 for ---Hate Offence:Criminal Damage

Choose Category

---Hate Offence:Criminal Damage

Designed by Karen Earp, Research & Insight Team , Leicestershire County Council,
Contact: karen.earp@leics.gov.uk , 0116 305 7260

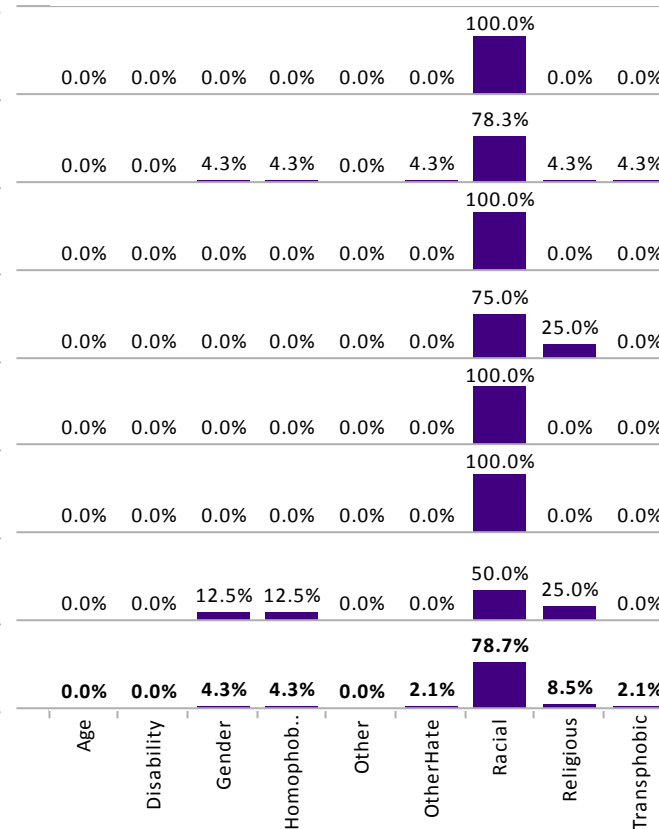
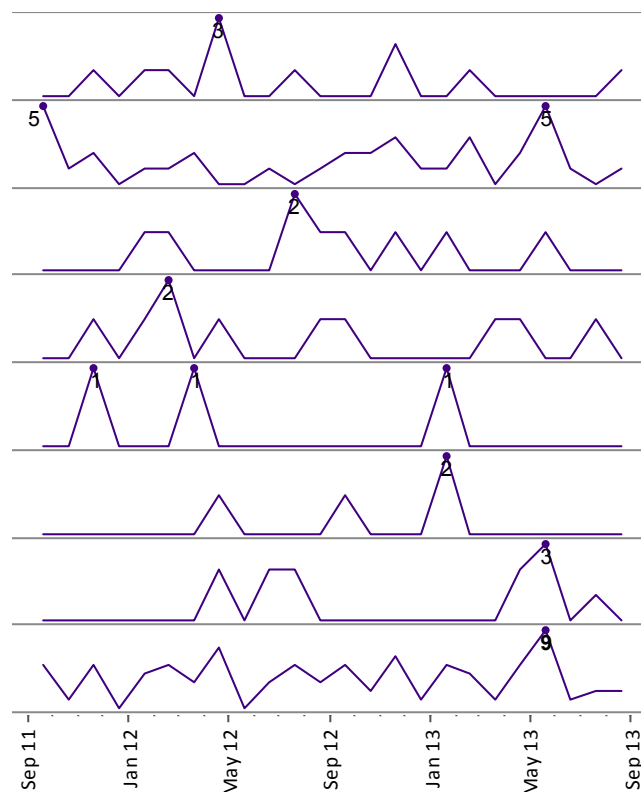
No. of Hate incidents/crime by District
for the rolling 12 month period.

Direction of Travel

Two years worth of data from
Oct 2011 - Sep 2013

Comparison of type of hate incidents/crime
for current rolling 12 months

	Previous Year	Current Year
Blaby	7	4
Charnwood	14	21
Harborough	5	4
Hinckley & Bosworth	6	4
Melton	2	1
North West Leicestershire	1	3
Oadby & Wigston	6	6
Leicestershire	41	43



Hate Incident Monitoring Project Report

Rolling 12 months till September 2013 for ---Hate Offence:Other Offence

Choose Category

---Hate Offence:Other Offence

Designed by Karen Earp, Research & Insight Team , Leicestershire County Council,
Contact: karen.earp@leics.gov.uk , 0116 305 7260

No. of Hate incidents/crime by District
for the rolling 12 month period.

Direction of Travel

Two years worth of data from
Oct 2011 - Sep 2013

Comparison of type of hate incidents/crime
for current rolling 12 months

	Previous Year	Current Year
Blaby	7	5
Charnwood	24	18
Harborough	14	6
Hinckley & Bosworth	12	8
Melton	5	3
North West Leicestershire	7	8
Oadby & Wigston	8	3
Leicestershire	77	51

