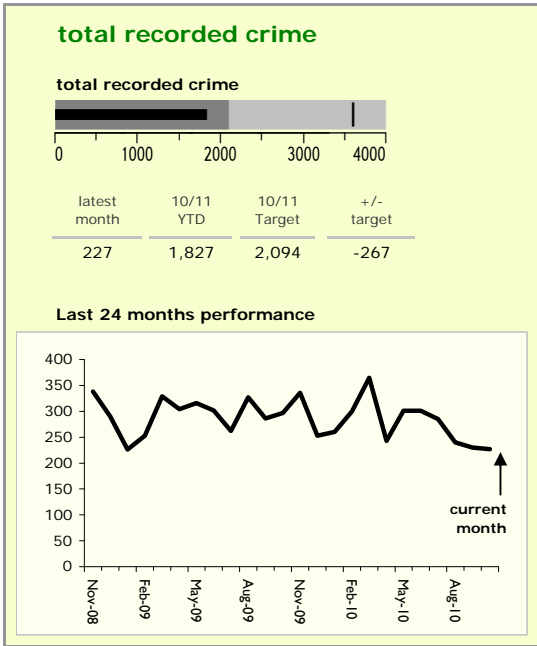


Oadby and Wigston Borough : crime reduction dashboard 2010/11 : October 2010



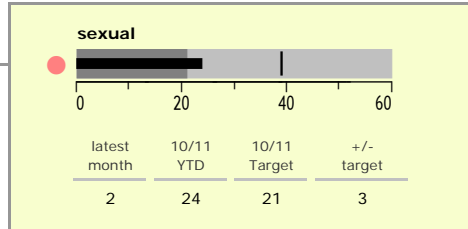
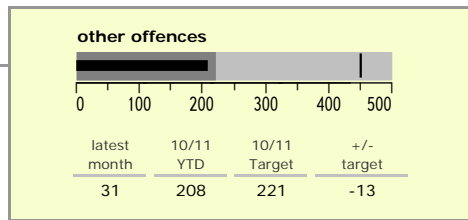
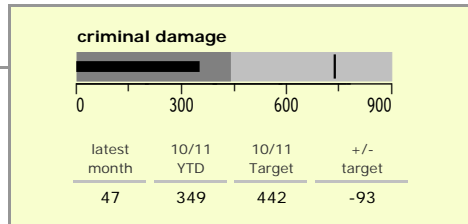


national indicators

NI15 : serious violent crime	0.15
NI20 : assault with less serious injury	3.44
NI16 : serious acquisitive crime	6.33

(Rate per 1,000 population)

top 10 high crime areas

	recorded offences 10/11 YTD
Guthlaxton College & Police Station	250
● Oadby Stoughton Drive	167
S Wigston Blaby Rd & Saffron Rd	112
South Wigston Countesthorpe Road	97
Chartwell Drive Industrial Estate	96
The Parade & Leicester Racecourse	90
● S Wigston Canal St & Countesthorpe Rd	89
Wigston Meadow Primary School	79
Wigston Centre	77
Oadby London Road	68



key

- over target by 25% or less
- more than 25% over target

