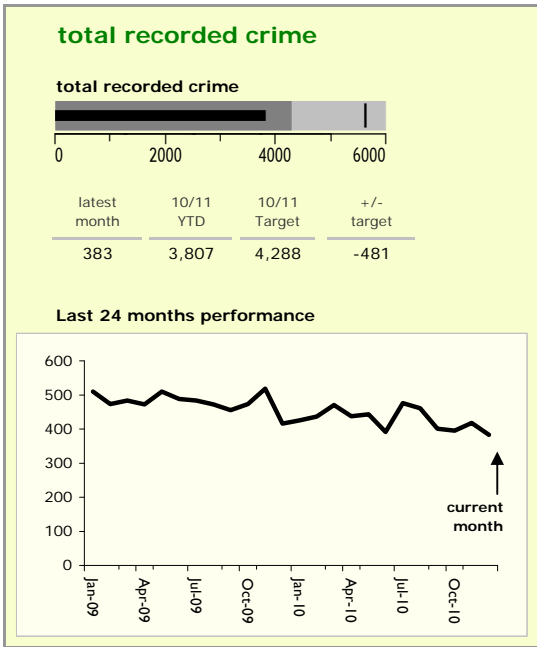


Blaby District : crime reduction dashboard 2010/11 : December 2010



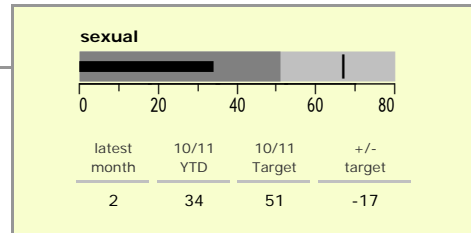


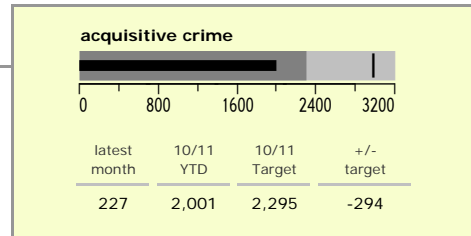
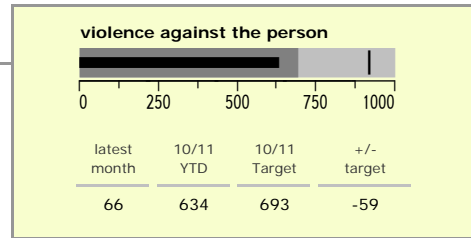
national indicators

NI15 : serious violent crime	0.13
NI20 : assault with less serious injury	2.81
NI16 : serious acquisitive crime	10.90

(Rate per 1,000 population)

top 10 high crime areas

Area	recorded offences 10/11 YTD
Fosse Park	430
Glenfield West	174
Blaby North	148
Endery North & Grove Park	138
Leicester Forest East - M1 Services	130
Thorpe Astley South & Meridian Business Par	117
Narborough Road South	101
Narborough East	94
Braunstone Town Woodland Drive	94
Blaby Centre	94



key

- over target by 25% or less
- more than 25% over target

