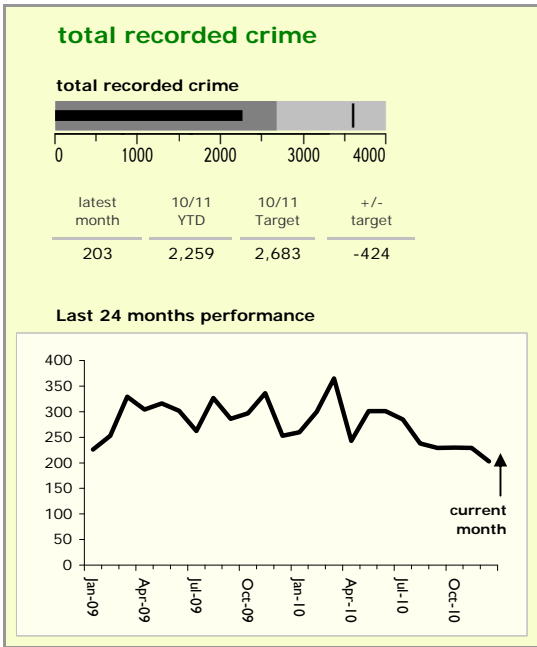


Oadby and Wigston Borough : crime reduction dashboard 2010/11 : December 2010



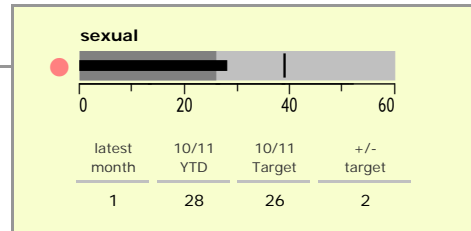
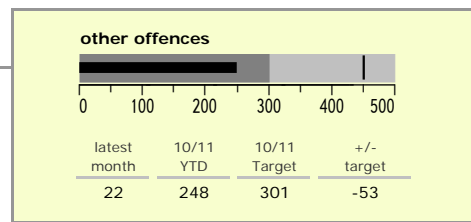



national indicators

NI15 : serious violent crime	0.16
NI20 : assault with less serious injury	3.24
NI16 : serious acquisitive crime	6.10

(Rate per 1,000 population)

top 10 high crime areas

	recorded offences 10/11 YTD
Guthlaxton College & Wigston Police Station	306
● Oadby Stoughton Drive	224
South Wigston Blaby Road & Saffron Road	151
Oadby The Parade & Leicester Racecourse	119
South Wigston Countesthorpe Road	112
Chartwell Drive Industrial Estate	111
● South Wigston Canal Street & Countesthorpe	104
Wigston Centre	98
Wigston Meadow Primary School	91
Oadby London Road	86



key

- over target by 25% or less
- more than 25% over target

