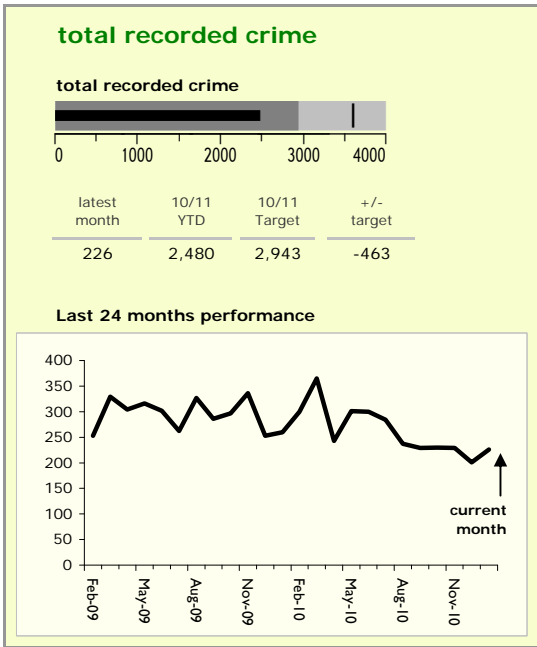


# Oadby and Wigston Borough : crime reduction dashboard 2010/11 : January 2011




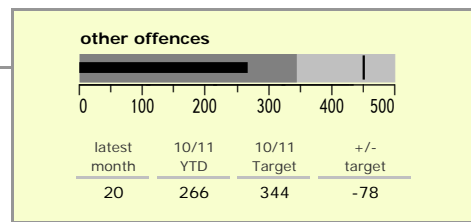



### national indicators

NI15 : serious violent crime	0.15
NI20 : assault with less serious injury	3.46
NI16 : serious acquisitive crime	6.06

*(Rate per 1,000 population)*

### top 10 high crime areas

	recorded offences 10/11 YTD
Guthlaxton College & Wigston Police Station	327
● Oadby Stoughton Drive	241
South Wigston Blaby Road & Saffron Road	177
Oadby The Parade & Leicester Racecourse	133
South Wigston Countesthorpe Road	123
Chartwell Drive Industrial Estate	119
● South Wigston Canal Street & Countesthorpe	117
Wigston Centre	105
Wigston Meadow Primary School	100
Oadby London Road	91



### key

- over target by 25% or less
- more than 25% over target

