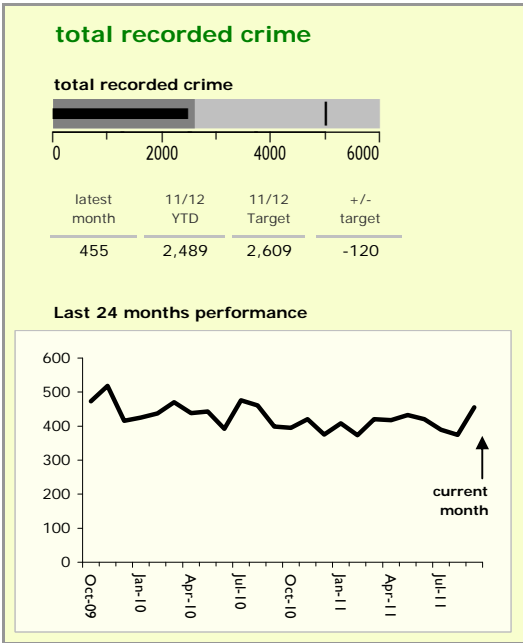


# Blaby District : crime reduction dashboard 2011/12 : September 2011



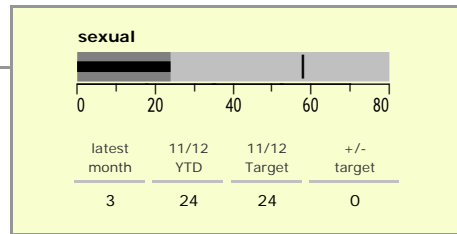
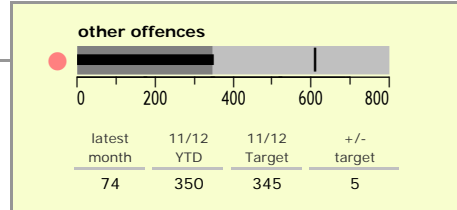



### national indicators

|   |      |
|---|------|
| NI15 : serious violent crime            | 0.2  |
| NI20 : assault with less serious injury | 2.6  |
| ● NI16 : serious acquisitive crime      | 11.4 |

(Rate per 1,000 population)

### top 10 high crime areas

| area                                | recorded offences 11/12 YTD |
|-------------------------------------|-----------------------------|
| Fosse Park                          | 108                         |
| ● Endery North & Grove Park         | 49                          |
| ● Glenfield West                    | 43                          |
| Leicester Forest East - M1 Services | 32                          |
| ● Braunstone Town Woodland Drive    | 32                          |
| Blaby North                         | 30                          |
| ● Narborough Road South             | 26                          |
| Thorpe Astley South & Meridian      | 22                          |
| ● Blaby Centre                      | 20                          |
| Glen Parva West                     | 19                          |



### key

- over target by 25% or less
- more than 25% over target

