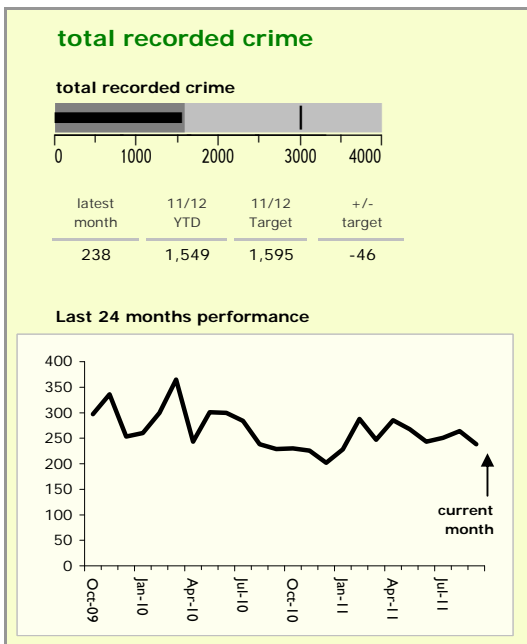


Oadby and Wigston Borough : crime reduction dashboard 2011/12 : September 2011



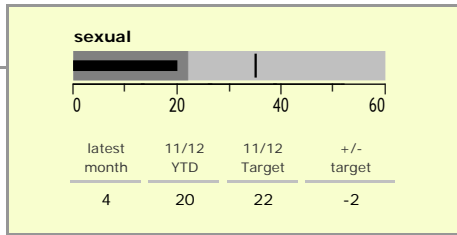
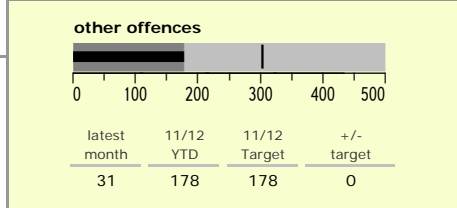

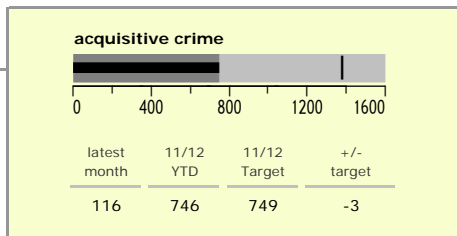

national indicators

- NI15 : serious violent crime 0.35
- NI20 : assault with less serious injury 3.27
- NI16 : serious acquisitive crime 6.86

(Rate per 1,000 population)

top 10 high crime areas

Area	recorded offences 11/12 YTD
● South Wigston Blaby Road & Saffron Road	134
Wigston Centre South	126
Oadby Stoughton Drive	103
● South Wigston Countesthorpe Road	99
● Chartwell Drive Industrial Estate	85
Oadby The Parade & Leicester Racecourse	70
Wigston Centre North	68
● Oadby Industrial Estate	62
Oadby London Road	54
● Wigston Newton Lane	54



key

- over target by 25% or less
- more than 25% over target

