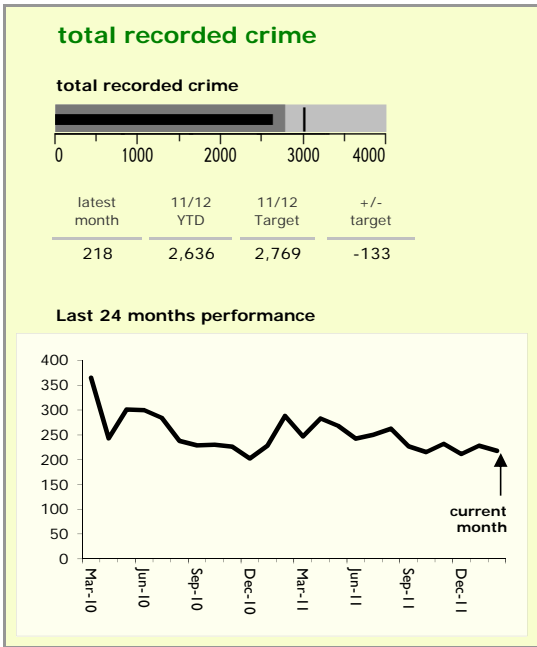


# Oadby and Wigston Borough : crime reduction dashboard 2011/12 : February 2012



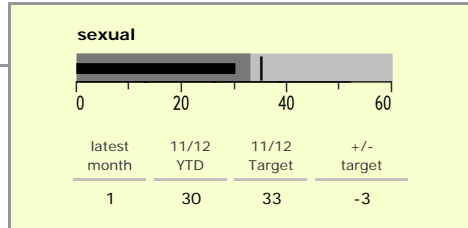


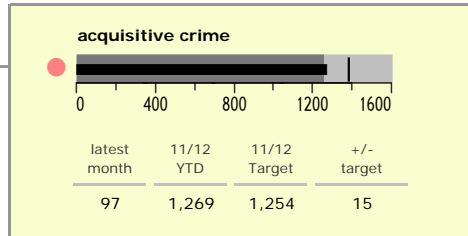
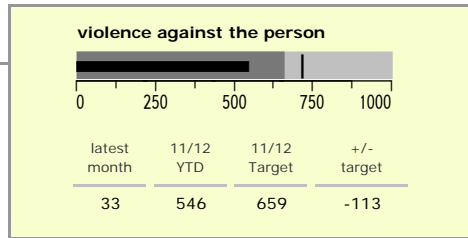
### national indicators

- NI15 : serious violent crime 0.29
- NI20 : assault with less serious injury 3.26
- NI16 : serious acquisitive crime 6.89

(Rate per 1,000 population)

### top 10 high crime areas

Area	recorded offences 11/12 YTD
● South Wigston Blaby Road & Saffron Road	255
Wigston Centre South	211
Oadby Stoughton Drive	172
● South Wigston Countesthorpe Road	154
Chartwell Drive Industrial Estate	126
● Wigston Centre North	123
Oadby The Parade & Leicester Racecourse	106
● Oadby Industrial Estate	105
● Wigston Newton Lane	93
Oadby London Road	91



**key**

- over target by 25% or less
- more than 25% over target

