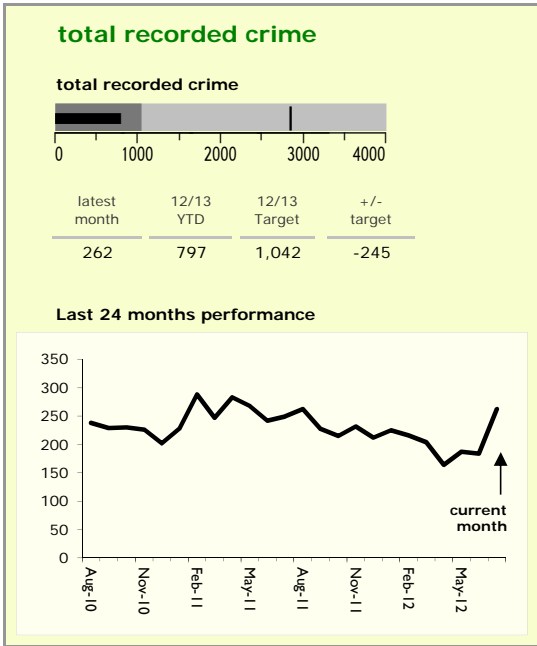


Oadby and Wigston Borough : crime reduction dashboard 2012/13 : July 2012



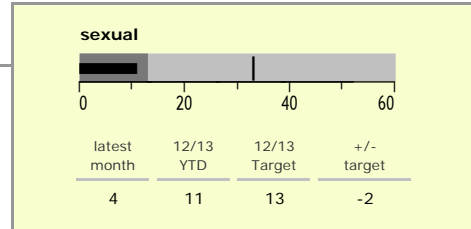
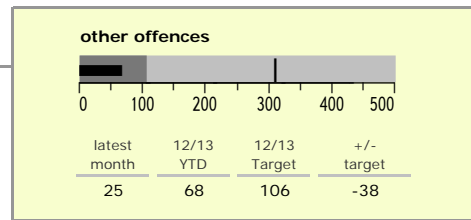

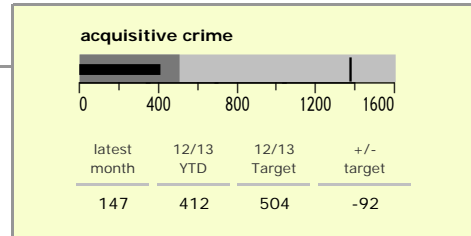
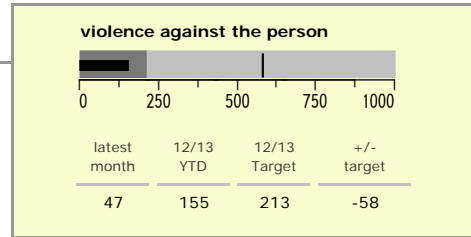
national indicators

NI15 : serious violent crime	0.16
NI20 : assault with less serious injury	2.27
NI16 : serious acquisitive crime	5.59

(Rate per 1,000 population)

top 10 high crime areas

	recorded offences 12/13 YTD
South Wigston Blaby Road & Saffron Road	68
Wigston Centre South	62
South Wigston Countesthorpe Road	52
Oadby Stoughton Drive	50
● Oadby The Parade & Leicester Racecourse	49
Chartwell Drive Industrial Estate	41
Wigston Centre North	38
Oadby Industrial Estate	33
South Wigston Canal Street & Countesthorpe	29
Wigston Meadow Primary School	28



key

- over target by 25% or less
- more than 25% over target

