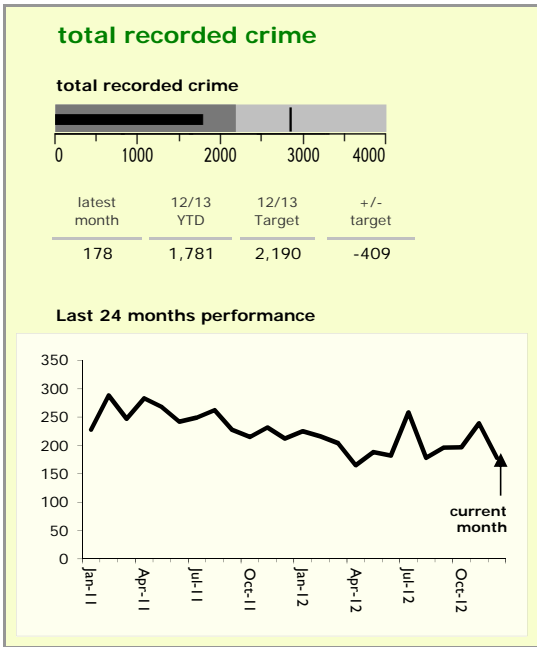


# Oadby and Wigston Borough : crime reduction dashboard 2012/13 : December 2012



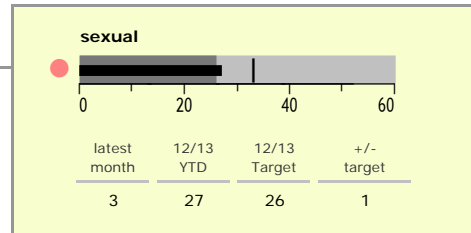
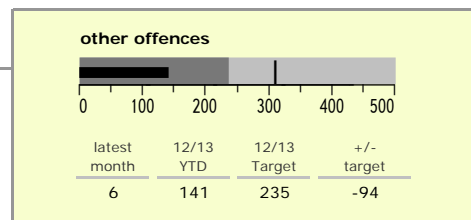

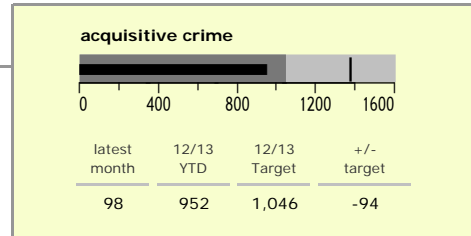
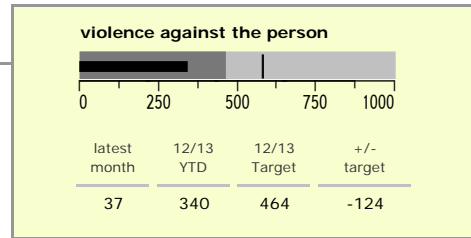
### national indicators

NI15 : serious violent crime	0.26
NI20 : assault with less serious injury	2.25
NI16 : serious acquisitive crime	6.36

(Rate per 1,000 population)

### top 10 high crime areas

	recorded offences 12/13 YTD
South Wigston Blaby Road & Saffron Road	184
Wigston Centre South	129
South Wigston Countesthorpe Road	126
Oadby Stoughton Drive	105
● Oadby The Parade & Leicester Racecourse	105
Chartwell Drive Industrial Estate	91
Wigston Centre North	84
● South Wigston Canal Street & Countesthorpe	74
Oadby Industrial Estate	68
Wigston Meadow Primary School	53



**key**

- over target by 25% or less
- more than 25% over target

