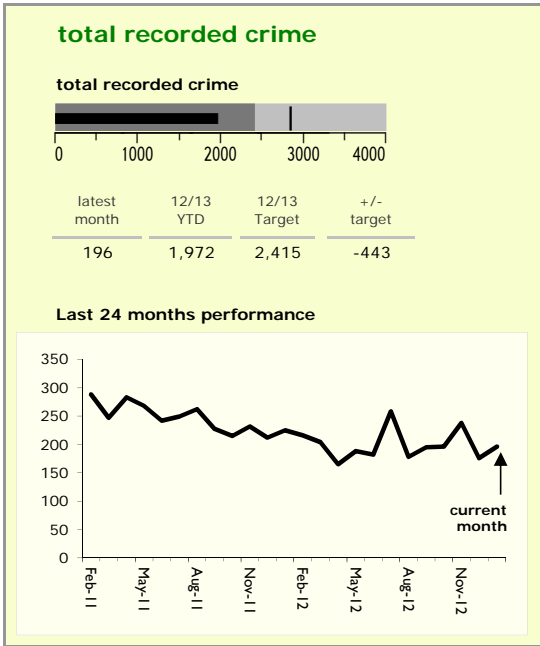


Oadby and Wigston Borough : crime reduction dashboard 2012/13 : January 2013




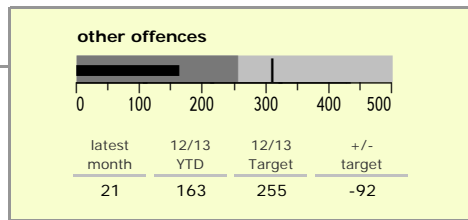
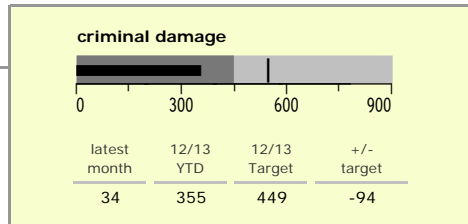
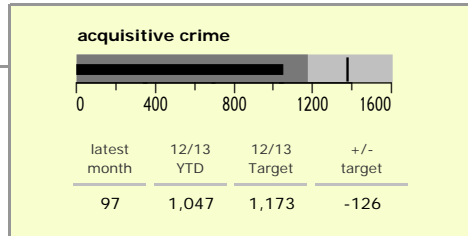
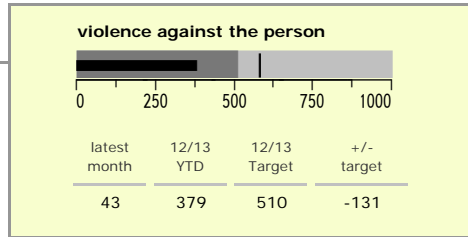
national indicators

NI15 : serious violent crime	0.23
NI20 : assault with less serious injury	2.39
NI16 : serious acquisitive crime	6.36

(Rate per 1,000 population)

top 10 high crime areas

	recorded offences 12/13 YTD
South Wigston Blaby Road & Saffron Road	202
Wigston Centre South	146
South Wigston Countesthorpe Road	137
● Oadby The Parade & Leicester Racecourse	130
Chartwell Drive Industrial Estate	100
Oadby Stoughton Drive	98
Wigston Centre North	89
● South Wigston Canal Street & Countesthorpe	79
Oadby Industrial Estate	74
Wigston Meadow Primary School	61



key

- over target by 25% or less
- more than 25% over target

