# Harborough District : crime reduction dashboard 2012/13 : March 2013

Leicestershire County Council

## total recorded crime

**total recorded crime**

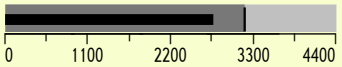


| latest month | 12/13 YTD | 12/13 Target | +/- target |
|---|---|---|---|
| 216 | 2,772 | 3,185 | -413 |

**Last 24 months performance**

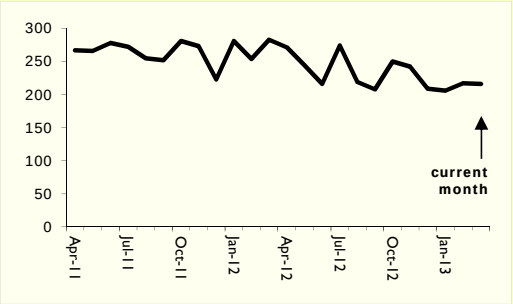


## national indicators

| | |
|---|---|
| NI15 : serious violent crime | 0.09 |
| NI20 : assault with less serious injury | 1.90 |
| NI16 : serious acquisitive crime | 6.55 |

*(Rate per 1,000 population)*

## top 10 high crime areas

| | recorded offences 12/13 YTD |
|---|---|
| Little Bowden South | 201 |
| Market Harborough Coventry Road | 188 |
| Lutterworth Centre & East | 142 |
| Misterton, Gilmorton & Swinford | 126 |
| Market Harborough Centre | 124 |
| Greater Billesdon | 114 |
| Market Harborough East & Welland Industria | 99 |
| Great Bowden | 95 |
| Ashby, Frolesworth & Dunton | 88 |
| Ullesthorpe & Magna Park | 88 |

**violence against the person**

| latest month | 12/13 YTD | 12/13 Target | +/- target |
|---|---|---|---|
| 42 | 480 | 550 | -70 |

**acquisitive crime**

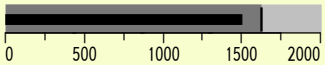


| latest month | 12/13 YTD | 12/13 Target | +/- target |
|---|---|---|---|
| 123 | 1,494 | 1,616 | -122 |

**criminal damage**

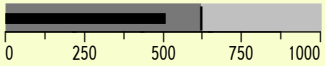


| latest month | 12/13 YTD | 12/13 Target | +/- target |
|---|---|---|---|
| 39 | 507 | 621 | -114 |

**other offences**

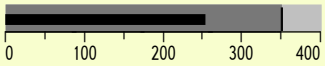


| latest month | 12/13 YTD | 12/13 Target | +/- target |
|---|---|---|---|
| 9 | 253 | 349 | -96 |

**sexual**

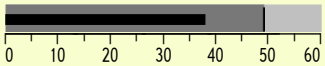


| latest month | 12/13 YTD | 12/13 Target | +/- target |
|---|---|---|---|
| 3 | 38 | 49 | -11 |

**key**

- over target by 25% or less
- more than 25% over target

| | latest month | 12/13 YTD | 12/13 Target | +/- target |
|---|---|---|---|---|
| **serious violent crime (NI15)** | 0 | 7 | 11 | -4 |
| **assault with less serious injury (NI20*)** | 14 | 156 | 199 | -43 |
| **assault without injury** | 16 | 159 | 169 | -10 |
| **other violence against the person** | 12 | 158 | 171 | -13 |

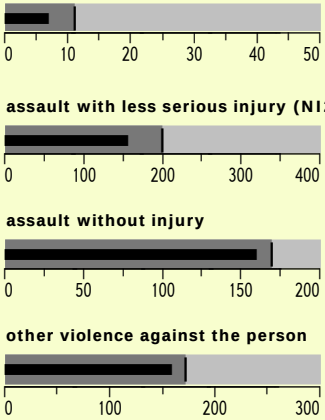


| | latest month | 12/13 YTD | 12/13 Target | +/- target |
|---|---|---|---|---|
| **serious acquisitive crime (NI16)** | 39 | 539 | 467 | 72 |
| **burglary dwelling** | 7 | 153 | 162 | -9 |
| **theft from vehicle** | 29 | 335 | 233 | 102 |
| **theft twoc** | 3 | 38 | 64 | -26 |
| **robbery** | 0 | 13 | 8 | 5 |

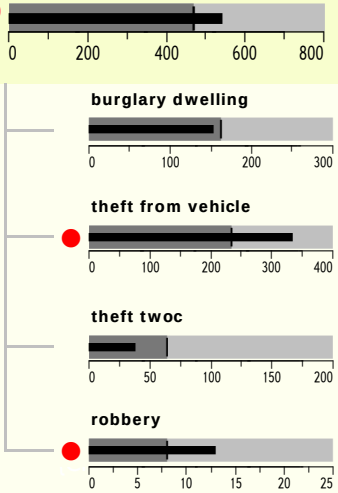


| | latest month | 12/13 YTD | 12/13 Target | +/- target |
|---|---|---|---|---|
| **other acquisitive crime** | 84 | 955 | 1,149 | -194 |
| **burglary other** | 12 | 214 | 240 | -26 |
| **other theft** | 72 | 741 | 909 | -168 |

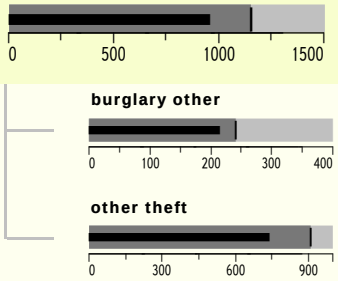


Designed by Jeff Hardy. Produced by the Research and Insight Team, Leicestershire County Council
Data Source : Leicestershire Constabulary CIS (provided by the Performance Review Team)
Contact: karen.earp@leics.gov.uk. 0116 305 7260