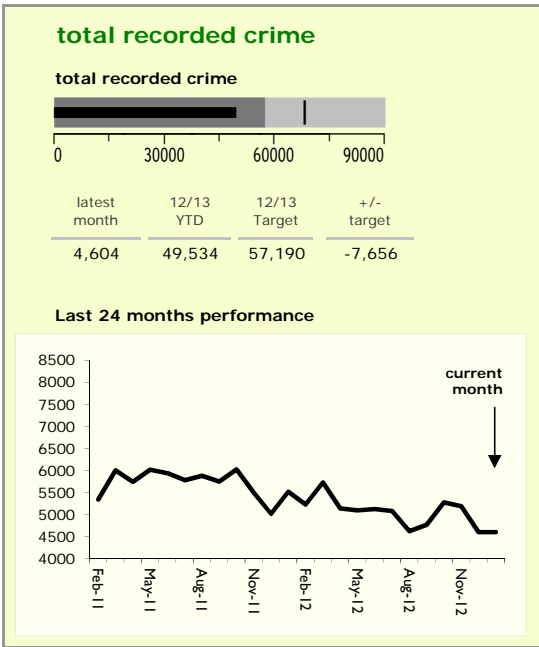


Leicestershire Force Area : crime reduction dashboard 2012/13 : January 2013




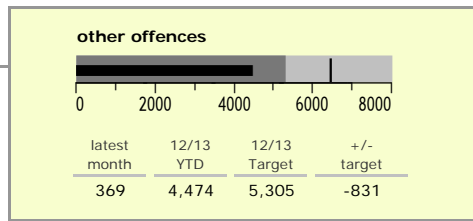

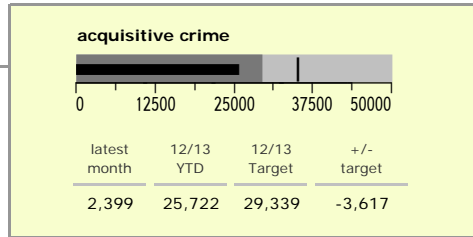

national indicators

NI15 : serious violent crime	0.25
NI20 : assault with less serious injury	4.21
NI16 : serious acquisitive crime	11.32

(Rate per 1,000 population)



top 10 high crime areas

	recorded offences 12/13 YTD
Loughborough Centre West	501
Hinckley Town Centre	448
Cstle-City Centre	445
Melton Craven West	418
Fosse Park	404
Coalville Centre	330
Cstle-De Montfort Street	290
Loughborough Bell Foundry	281
StPet*-St George's Retail Park	275
Cstle-Princess Road West	269

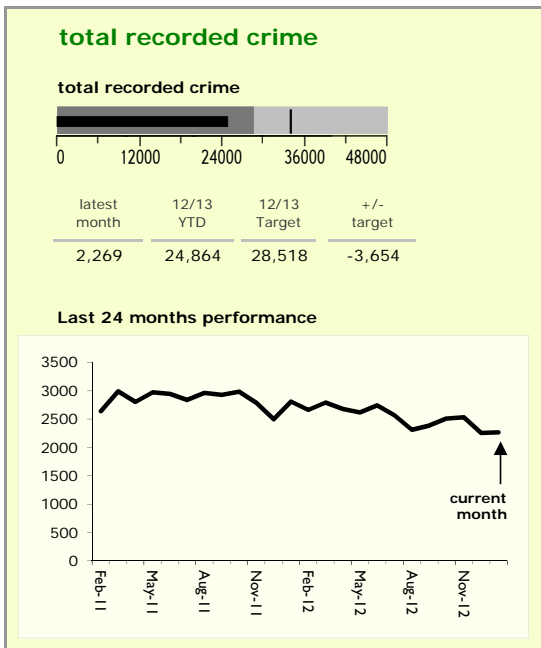


key

- over target by 25% or less
- more than 25% over target



Leicestershire County : crime reduction dashboard 2012/13 : January 2013



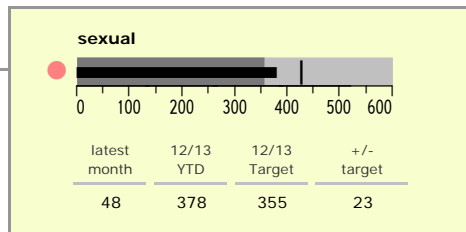
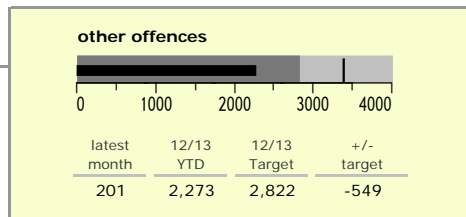
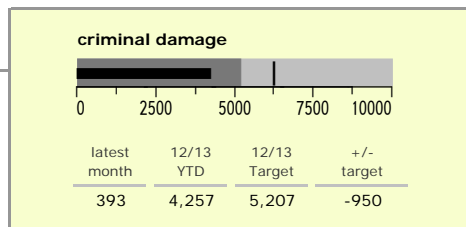
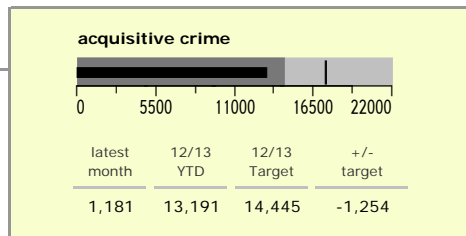

national indicators

NI15 : serious violent crime	0.17
NI20 : assault with less serious injury	2.96
● NI16 : serious acquisitive crime	9.09

(Rate per 1,000 population)

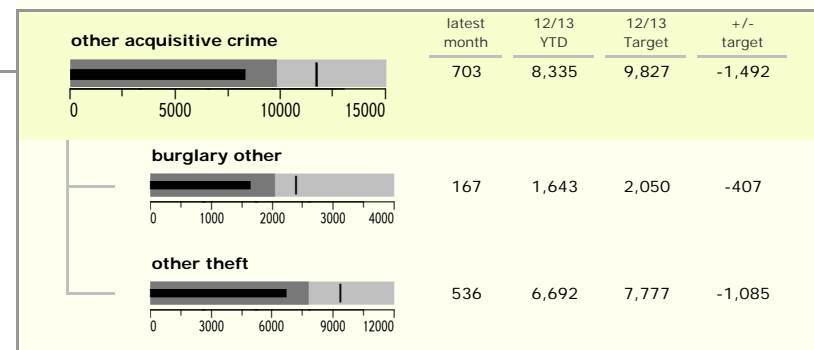
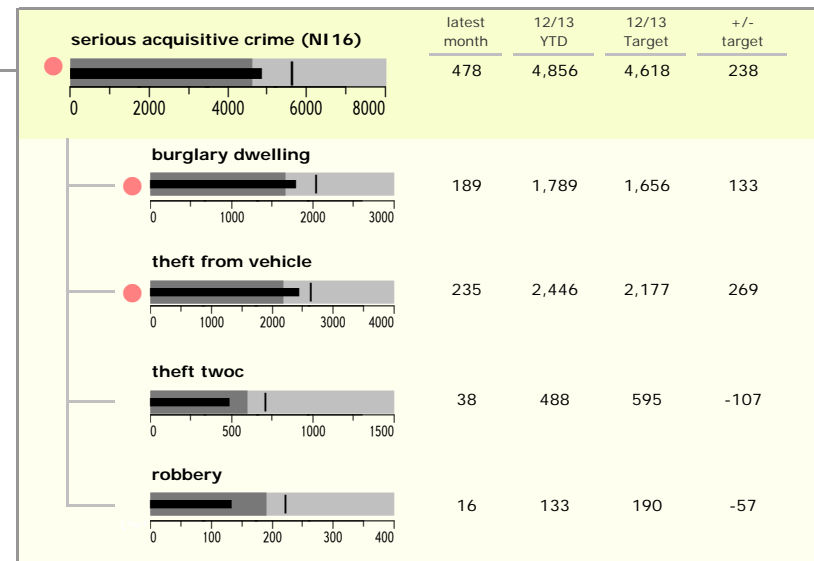
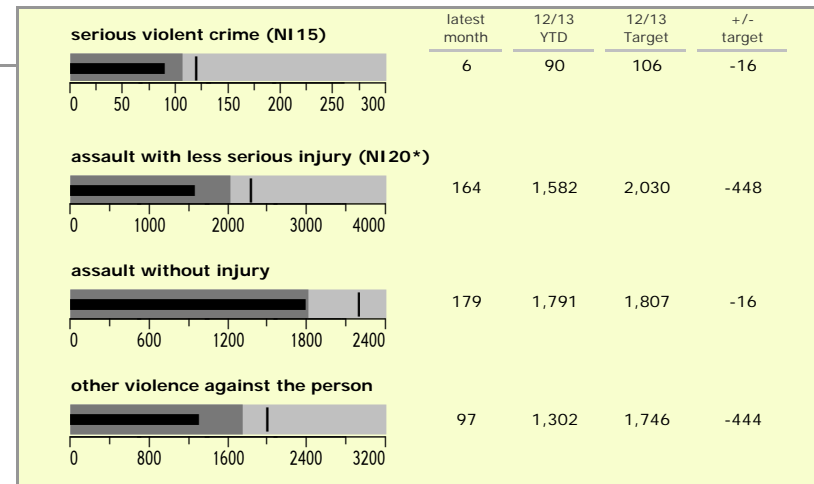
top 10 high crime areas

	recorded offences 12/13 YTD
Loughborough Centre West	501
Hinckley Town Centre	448
● Melton Craven West	418
Fosse Park	404
Coalville Centre	330
Loughborough Bell Foundry	281
● Castle Donington West & Donington Park	235
South Wigston Blaby Road & Saffron Road	202
Blaby North	183
Hinckley Fields	172

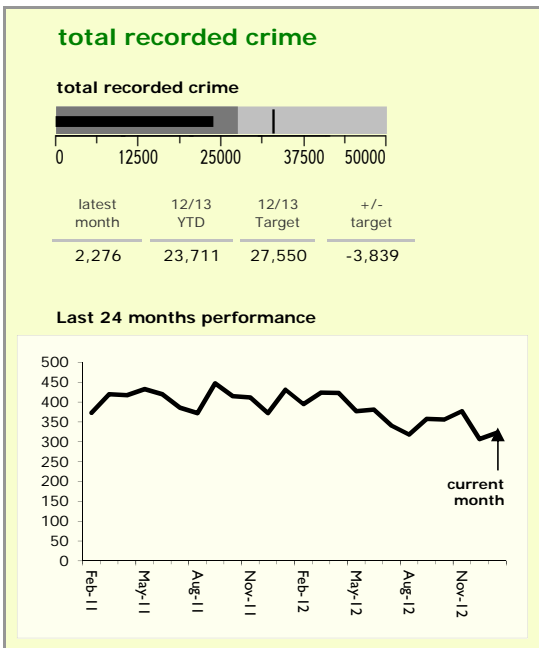


key

- over target by 25% or less
- more than 25% over target



Leicester City : crime reduction dashboard 2012/13 : January 2013




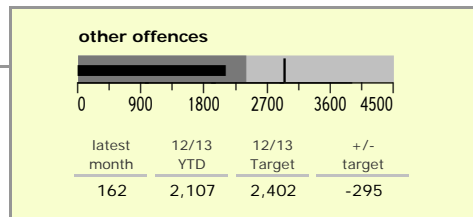
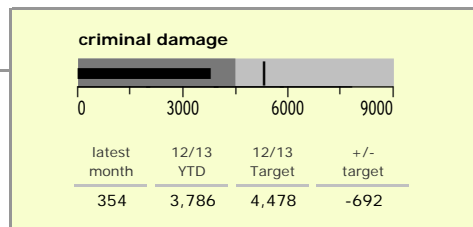
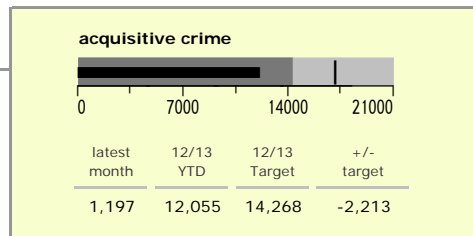
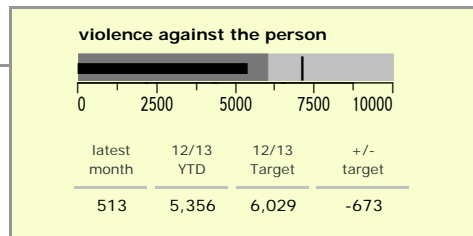
national indicators

NI15 : serious violent crime	0.45
NI20 : assault with less serious injury	7.19
NI16 : serious acquisitive crime	16.93


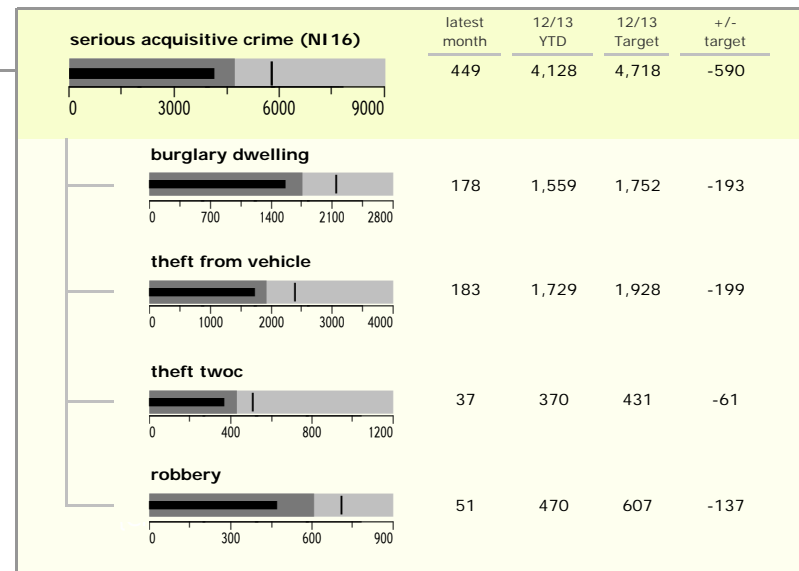
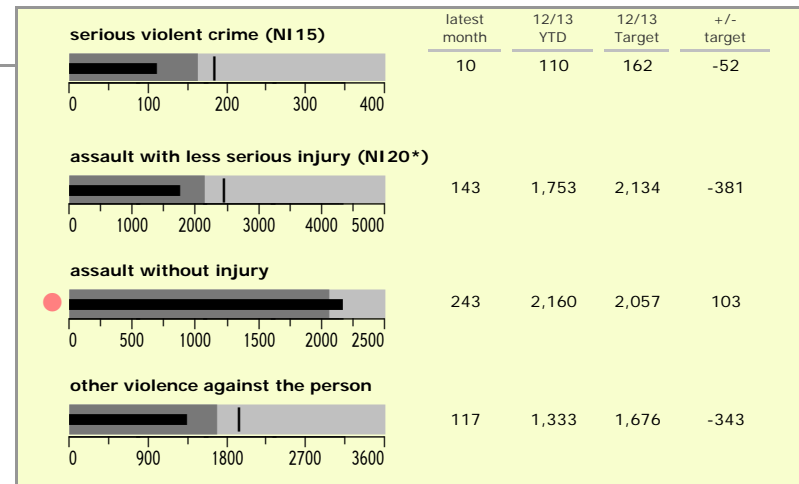
(Rate per 1,000 population)

top 10 high crime areas

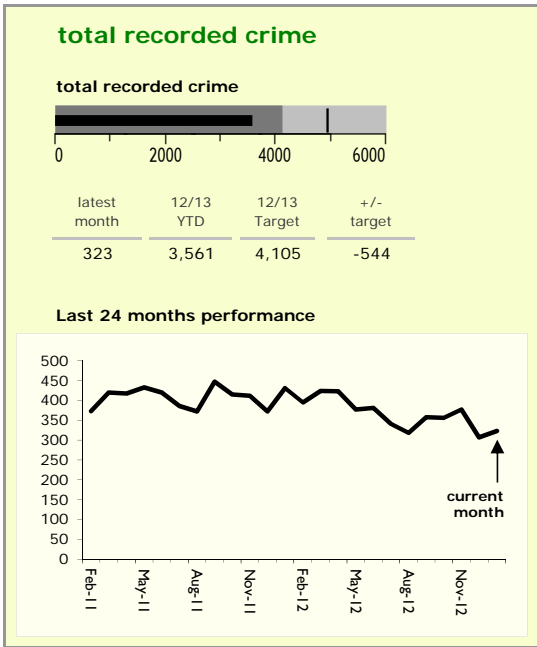
area	recorded offences 12/13 YTD
Cstle-City Centre	445
Cstle-De Montfort Street	290
● StPet*-St George's Retail Park	275
Cstle-Princess Road West	269
● Fmen-Knighton Fields West	264
Cstle-Victoria Park	261
● Wcotes-Ridley Street	245
StMatt*-St Marks	211
● Nparks*-New College	195
Stone-St James Road	184



key
● over target by 25% or less
● more than 25% over target



Blaby District : crime reduction dashboard 2012/13 : January 2013




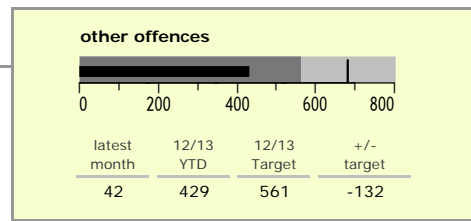

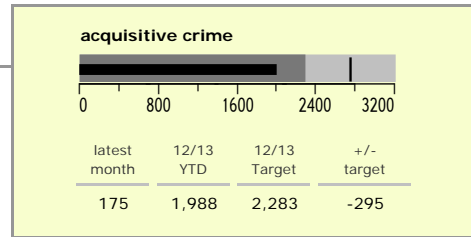
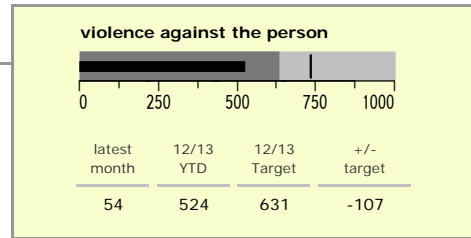
national indicators

NI15 : serious violent crime	0.0
NI20 : assault with less serious injury	2.2
● NI16 : serious acquisitive crime	12.0

(Rate per 1,000 population)

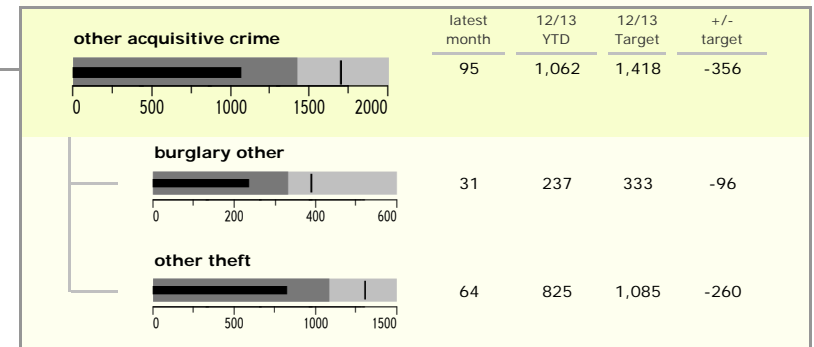
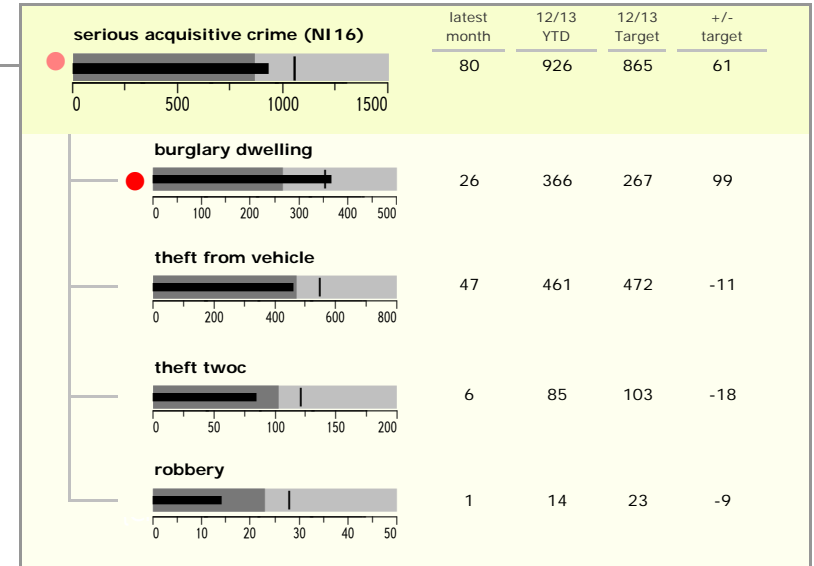
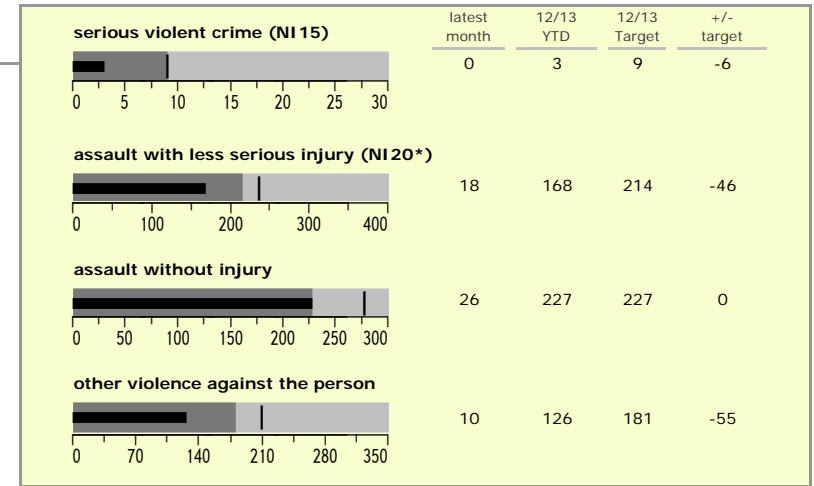
top 10 high crime areas

	recorded offences 12/13 YTD
● Fosse Park	494
● Blaby North	230
● Endery North & Grove Park	188
● Leicester Forest East - M1 Services	165
● Meridian Leisure Park	133
Glenfield West	121
● Braunstone Town Henley Crescent	110
Thorpe Astley South & Meridian Business Pa	101
Narborough East	99
● Kirby Muxloe South	98

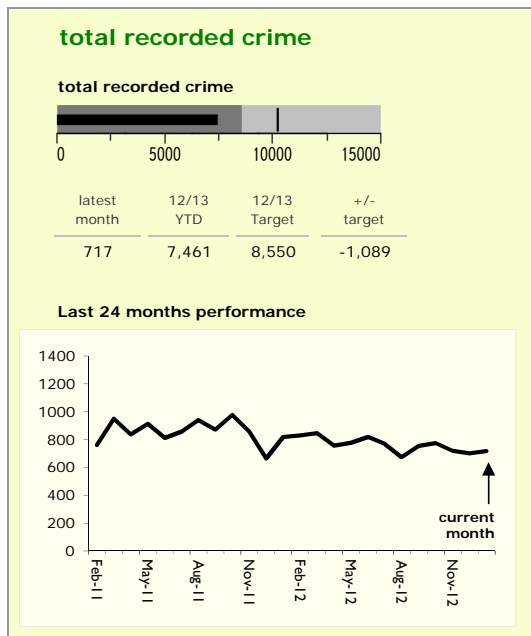


key

- over target by 25% or less
- more than 25% over target



Charnwood Borough : crime reduction dashboard 2012/13 : January 2013



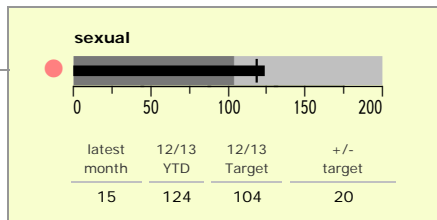
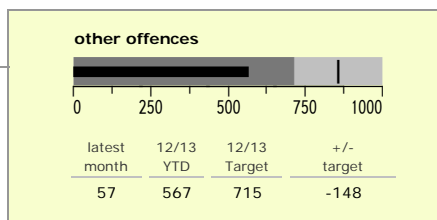

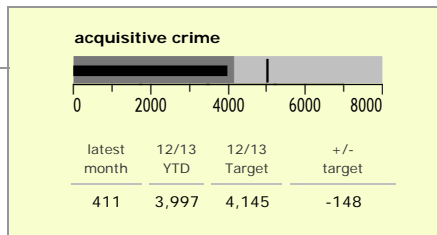
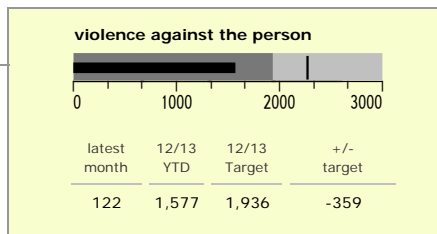
national indicators

● NI15 : serious violent crime	0.26
● NI20 : assault with less serious injury	3.78
● NI16 : serious acquisitive crime	10.46

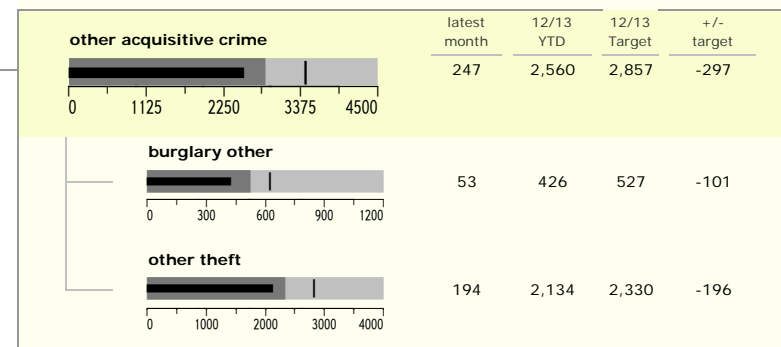
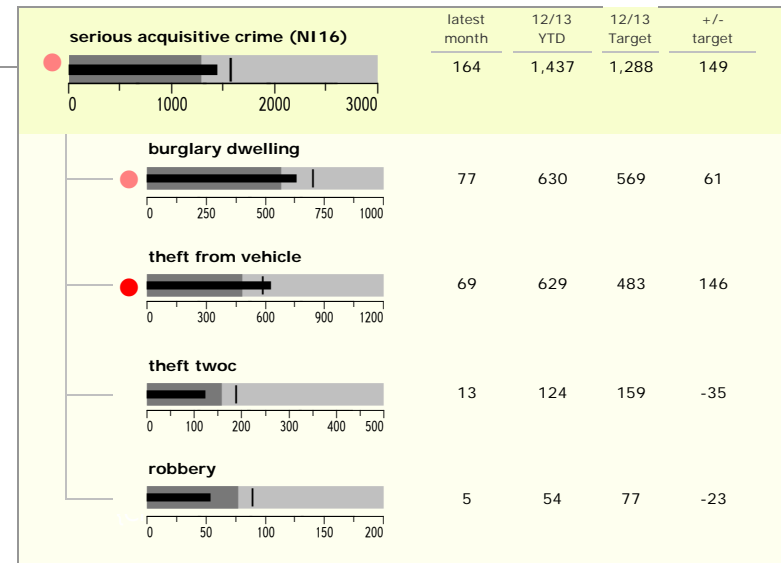
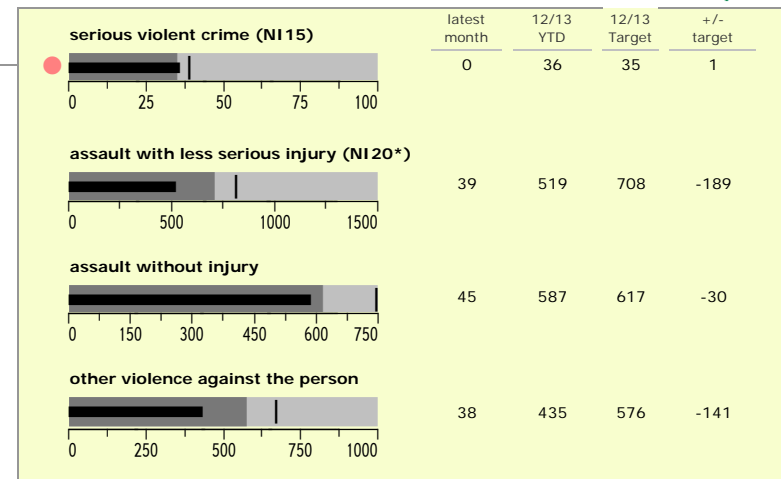
(Rate per 1,000 population)

top 10 high crime areas

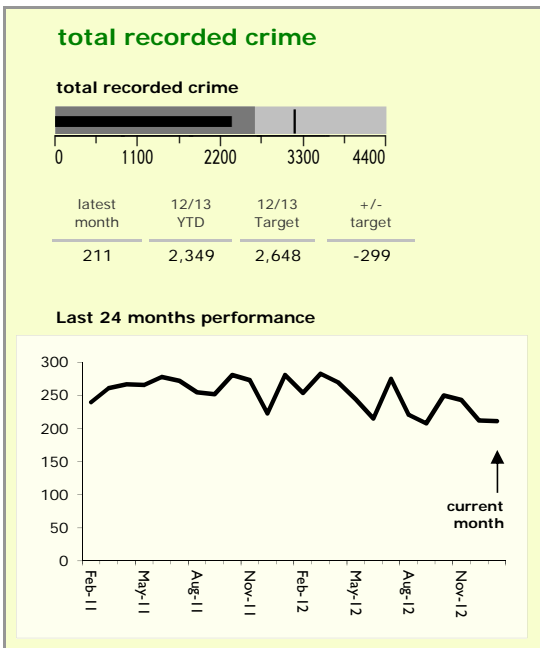
area	recorded offences 12/13 YTD
Loughborough Centre West	501
Loughborough Bell Foundry	281
Loughborough Derby Road East	129
Loughborough Southfields North	122
Loughborough Midland Station	120
Mountsorrel North	119
Mountsorrel Centre	110
Birstall Centre	110
● Syston North	109
Shepshed North East	107



key
 ● over target by 25% or less
 ● more than 25% over target



Harborough District : crime reduction dashboard 2012/13 : January 2013



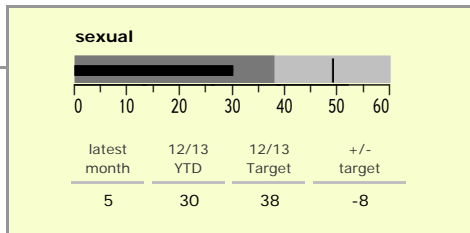


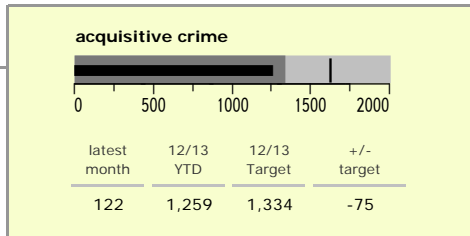

national indicators

NI15 : serious violent crime	0.06
NI20 : assault with less serious injury	1.94
● NI16 : serious acquisitive crime	6.56

(Rate per 1,000 population)

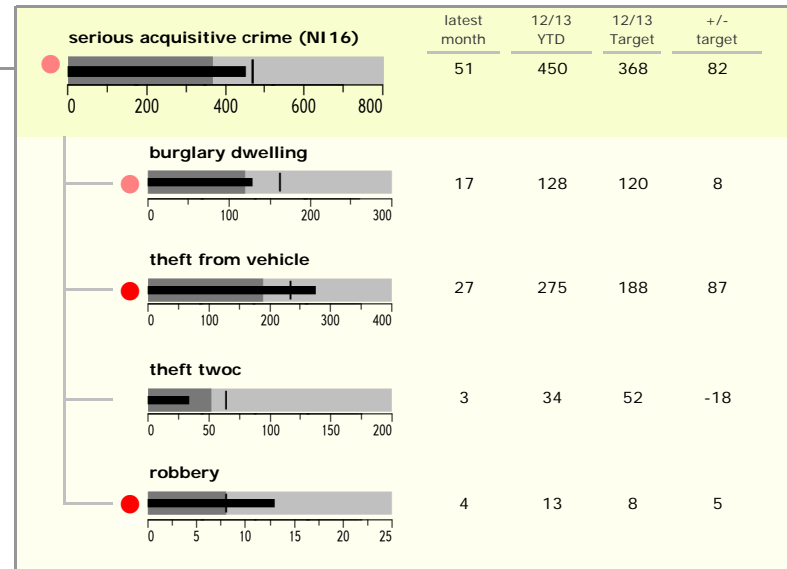
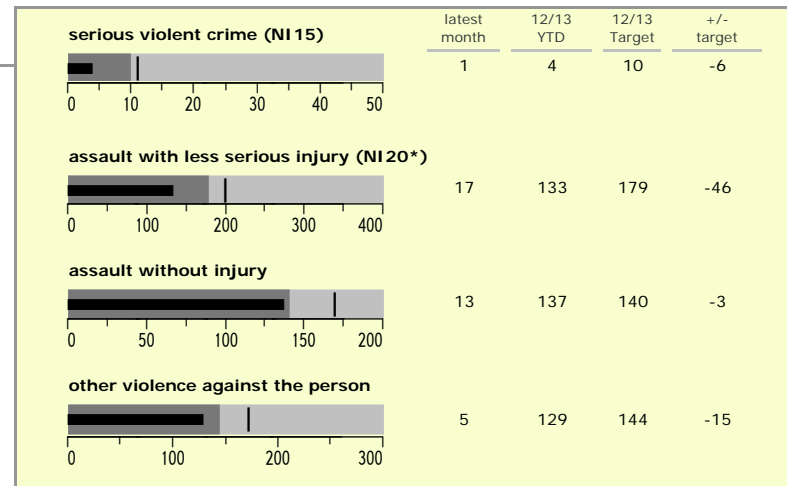
top 10 high crime areas

	recorded offences 12/13 YTD
● Little Bowden South	165
Market Harborough Coventry Road	153
Lutterworth Centre & East	120
Misterton, Gilmorton & Swinford	109
Market Harborough Centre	107
Greater Billesdon	98
● Market Harborough East & Welland Industri	87
Great Bowden	82
● Ullesthorpe & Magna Park	77
Ashby, Frolesworth & Dunton	72

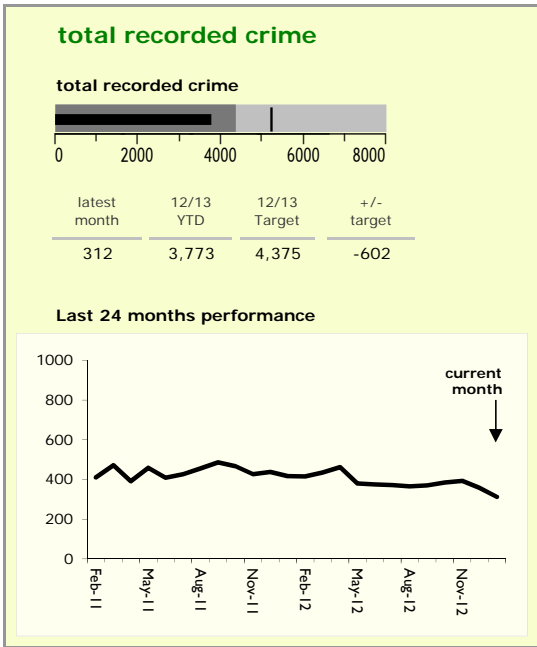


key

- over target by 25% or less
- more than 25% over target



Hinckley and Bosworth Borough : crime reduction dashboard 2012/13 : January 2013



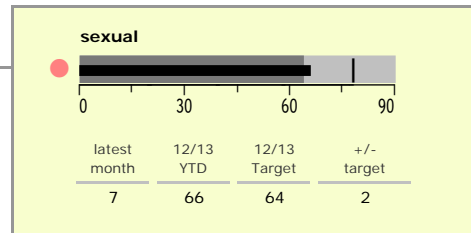
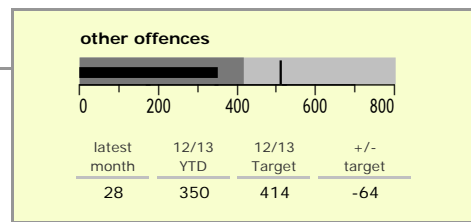
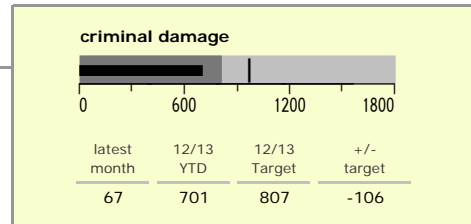
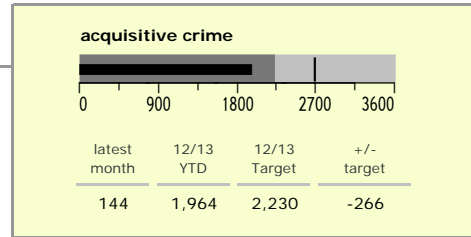

national indicators

NI15 : serious violent crime	0.16
NI20 : assault with less serious injury	2.31
NI16 : serious acquisitive crime	8.87

(Rate per 1,000 population)

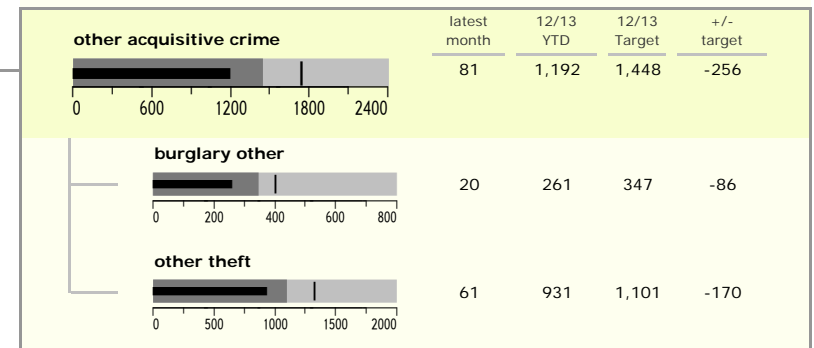

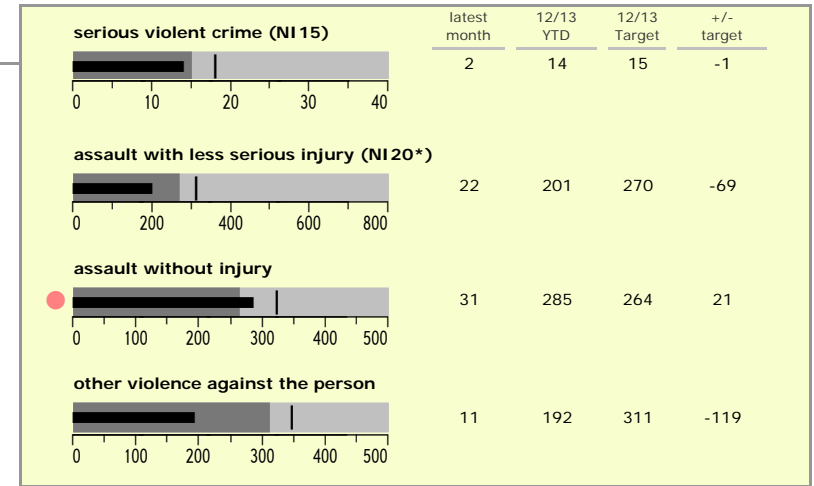
top 10 high crime areas

Area	recorded offences 12/13 YTD
Hinckley Town Centre	448
Hinckley Fields	172
Earl Shilton West	115
Market Bosworth & Cadeby	108
Barwell Centre	98
Hinckley Town Centre North	94
Hinckley Castle South West	90
Barwell North East	79
Earl Shilton North	78
Hinckley Barwell Lane	73

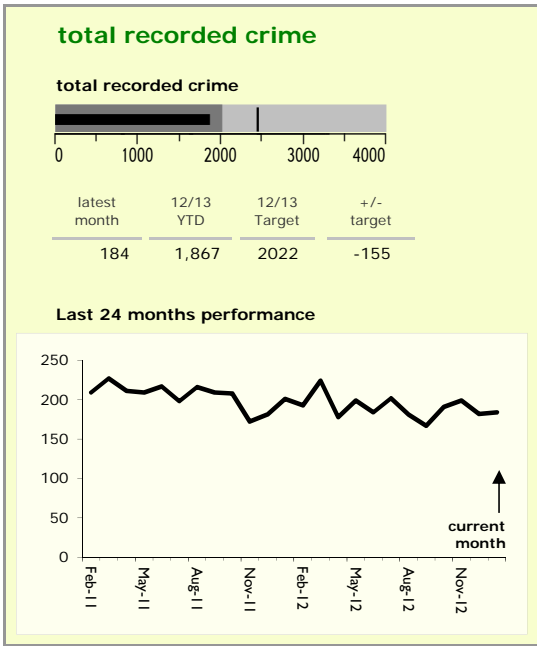


key

- over target by 25% or less
- more than 25% over target



Melton Borough : crime reduction dashboard 2012/13 : January 2013



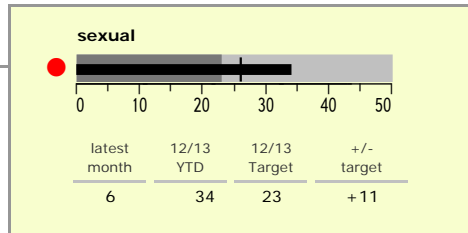
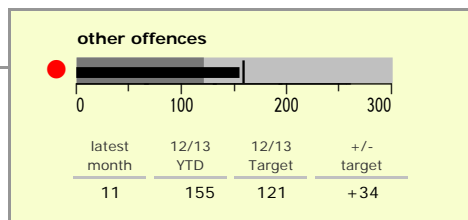

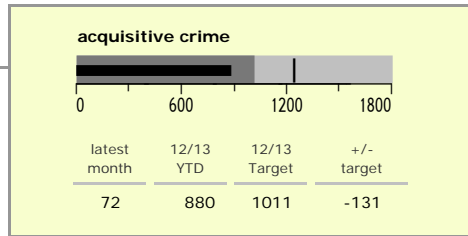
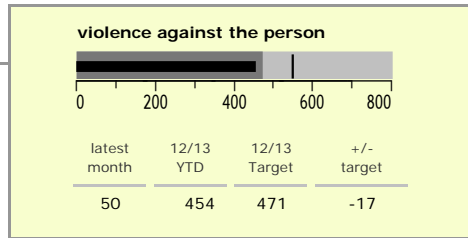
national indicators

NI15 : serious violent crime	0.15
NI20 : assault with less serious injury	4.19
NI16 : serious acquisitive crime	6.12

(Rate per 1,000 population)

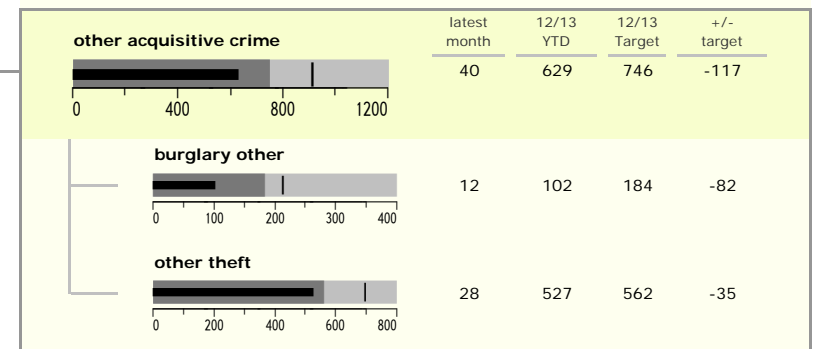
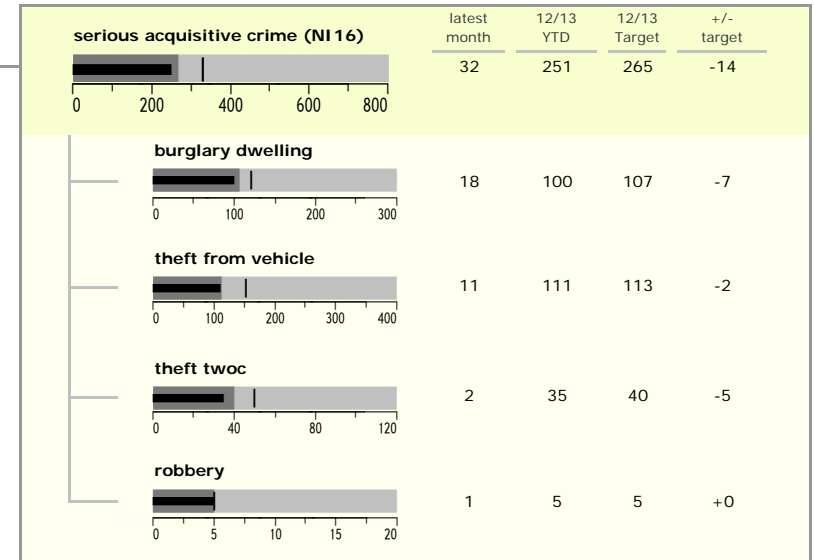
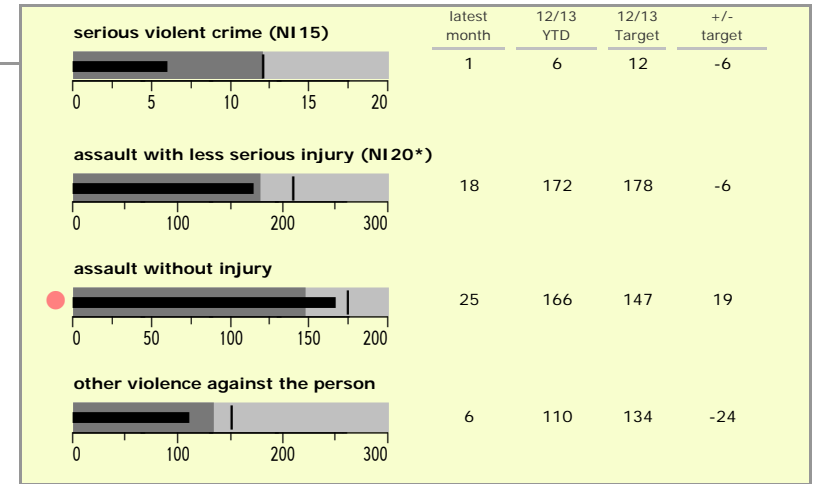
top 10 high crime areas

	recorded offences 12/13 YTD
Melton Craven West	418
Melton Egerton East	155
Melton Newport South	109
Melton Warwick East	87
Melton Sysonby South	79
Melton Newport West	63
Greater Frisby-on-the-Wreake	61
Waltham-on-the-Wolds & Scaford	56
Melton Newport East	52
Melton Egerton North West	49

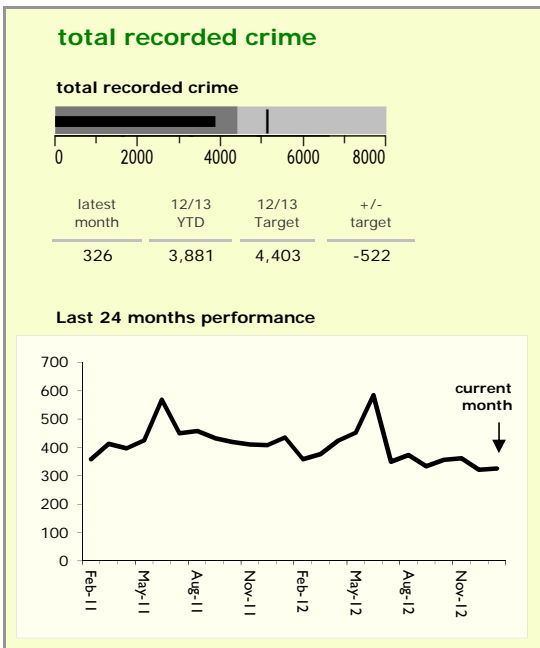


key

- over target by 25% or less
- more than 25% over target



North West Leicestershire District : crime reduction dashboard 2012/13 : January 2013




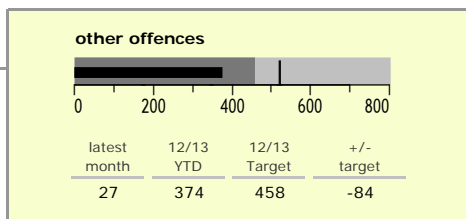
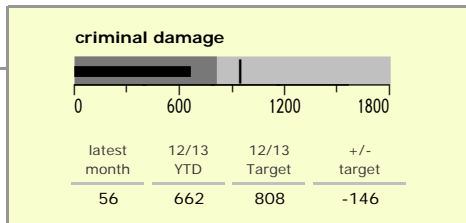
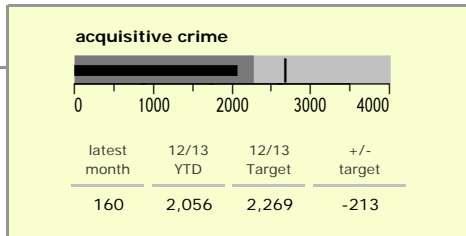

national indicators

NI15 : serious violent crime	0.21
NI20 : assault with less serious injury	3.66
NI16 : serious acquisitive crime	9.54

(Rate per 1,000 population)


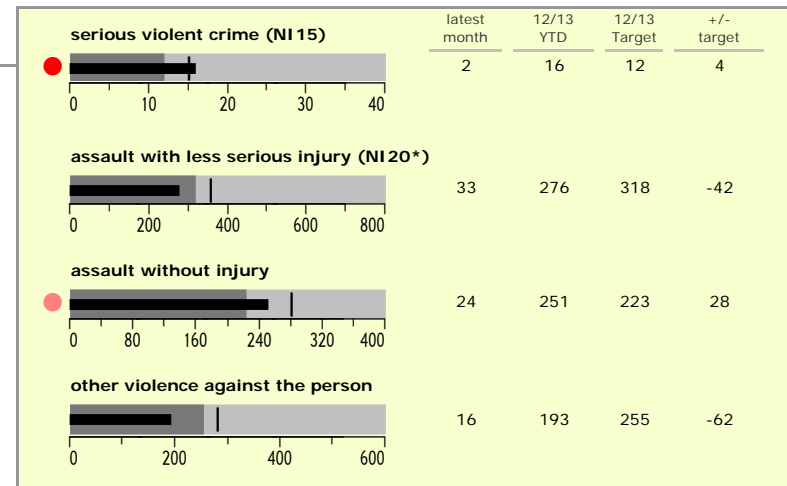
top 10 high crime areas

	recorded offences 12/13 YTD
Coalville Centre	330
Castle Donington West & Donington Park	235
Diseworth, Belton & Gracedieu	153
Snibston East	150
Castle Donington North East & Hemmington	147
Greenhill Centre	135
Ashby Castle North	124
Ashby Holywell West	107
Ibstock Centre	97
Measham Centre	97

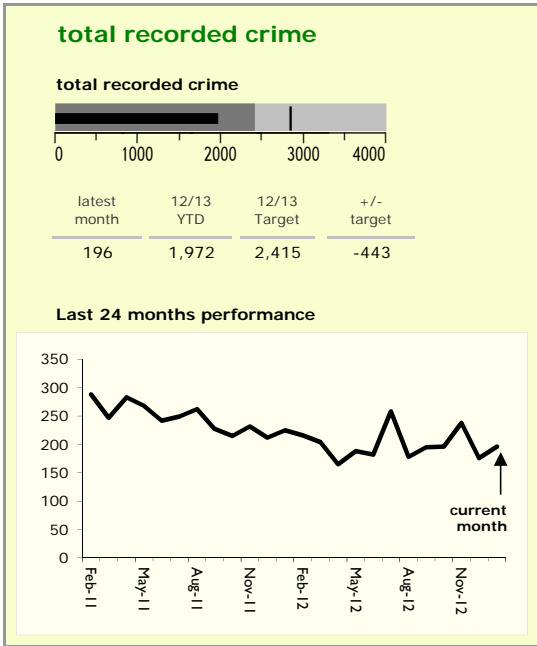


key

- over target by 25% or less
- more than 25% over target



Oadby and Wigston Borough : crime reduction dashboard 2012/13 : January 2013




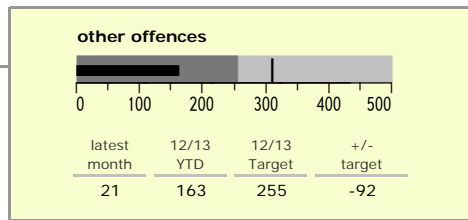
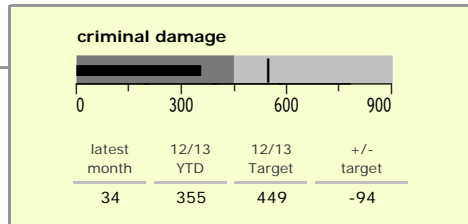
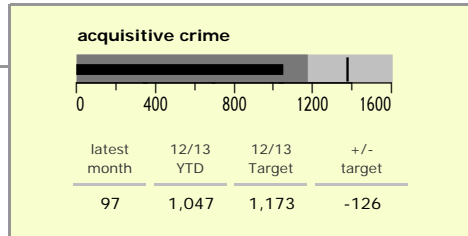
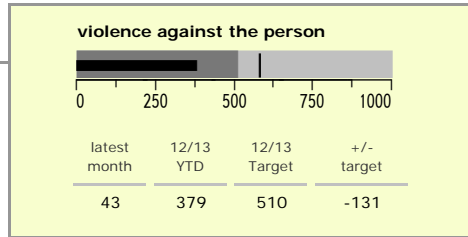
national indicators

NI15 : serious violent crime	0.23
NI20 : assault with less serious injury	2.39
NI16 : serious acquisitive crime	6.36

(Rate per 1,000 population)

top 10 high crime areas

	recorded offences 12/13 YTD
South Wigston Blaby Road & Saffron Road	202
Wigston Centre South	146
South Wigston Countesthorpe Road	137
● Oadby The Parade & Leicester Racecourse	130
Chartwell Drive Industrial Estate	100
Oadby Stoughton Drive	98
Wigston Centre North	89
● South Wigston Canal Street & Countesthorpe	79
Oadby Industrial Estate	74
Wigston Meadow Primary School	61



key

- over target by 25% or less
- more than 25% over target

