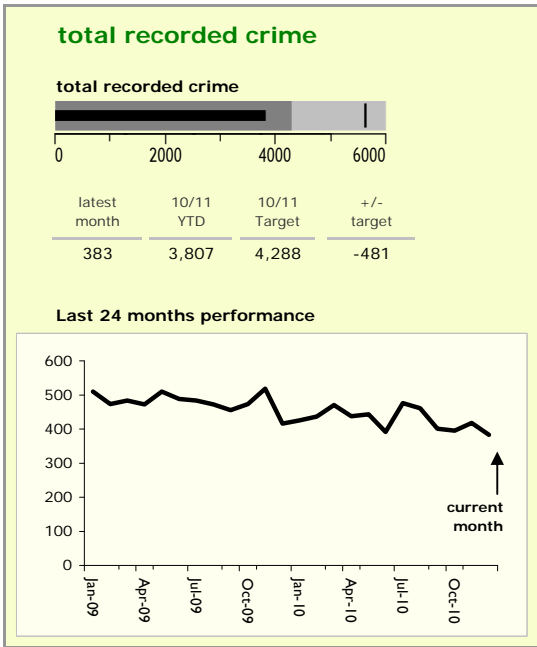


Blaby District : crime reduction dashboard 2010/11 : December 2010



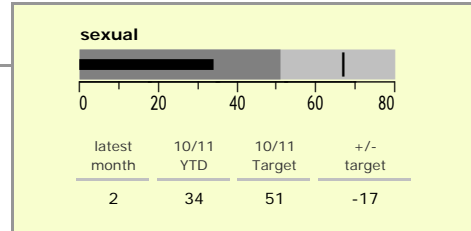
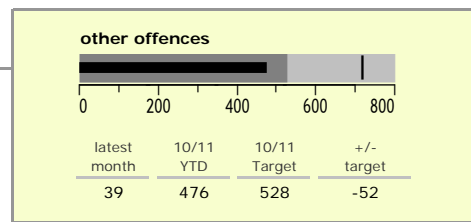

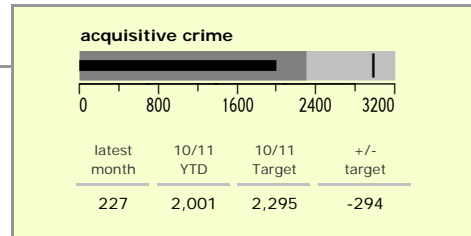
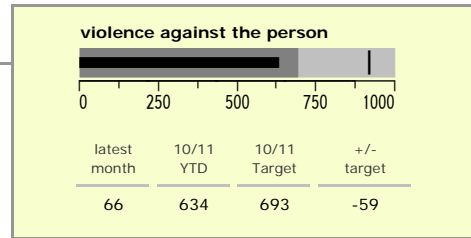
national indicators

NI15 : serious violent crime	0.13
NI20 : assault with less serious injury	2.81
NI16 : serious acquisitive crime	10.90

(Rate per 1,000 population)

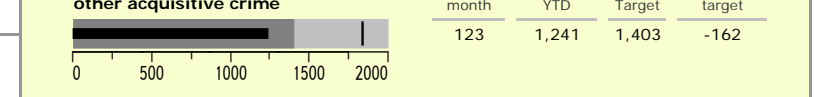
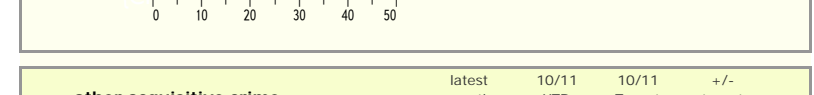

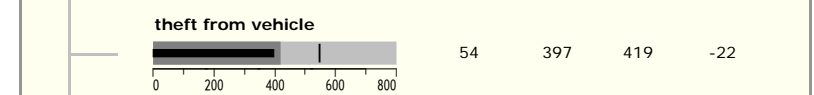
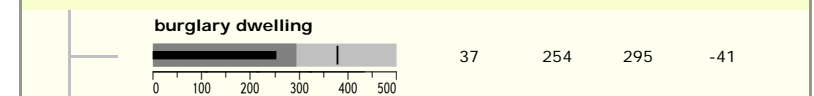

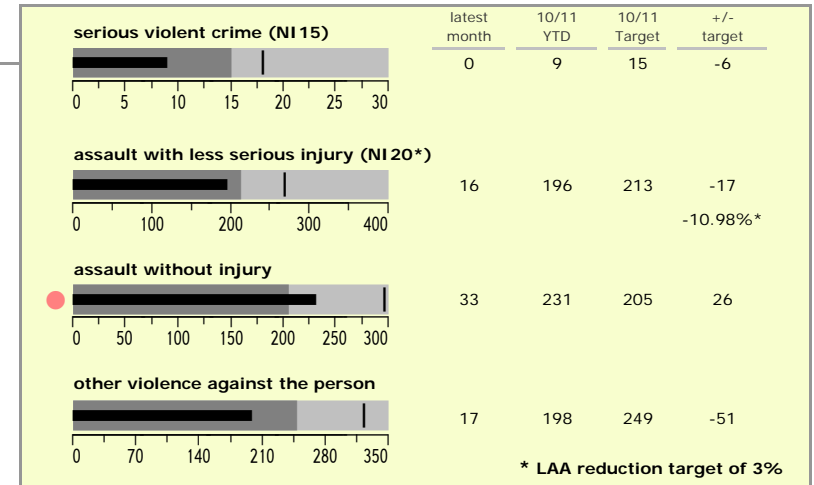
top 10 high crime areas

Area	recorded offences 10/11 YTD
Fosse Park	430
Glenfield West	174
Blaby North	148
Endery North & Grove Park	138
Leicester Forest East - M1 Services	130
Thorpe Astley South & Meridian Business Par	117
Narborough Road South	101
Narborough East	94
Braunstone Town Woodland Drive	94
Blaby Centre	94

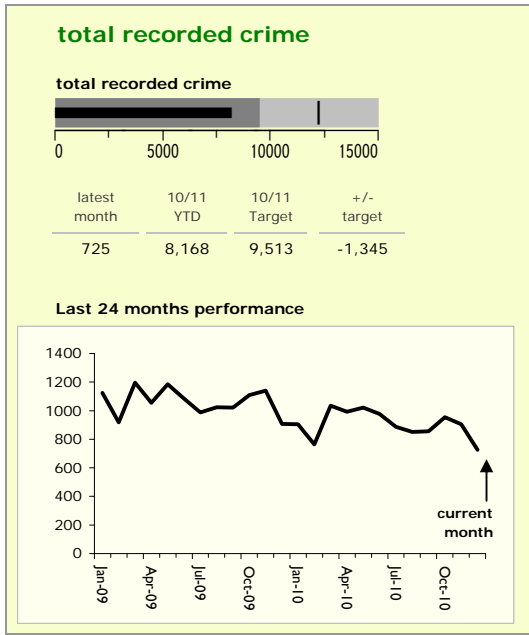


key

- over target by 25% or less
- more than 25% over target



Charnwood Borough : crime reduction dashboard 2010/11 : December 2010




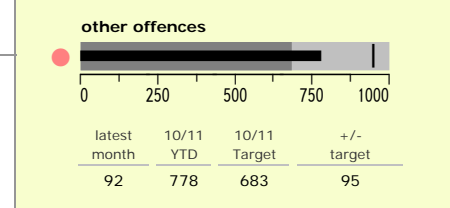
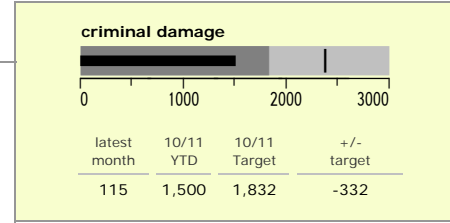
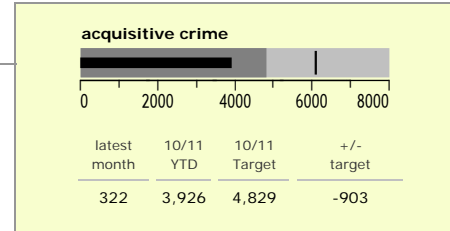
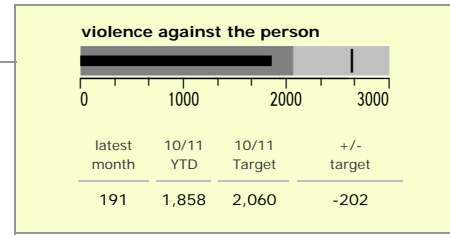
national indicators

NI15 : serious violent crime	0.31
NI20 : assault with less serious injury	5.20
NI16 : serious acquisitive crime	9.98

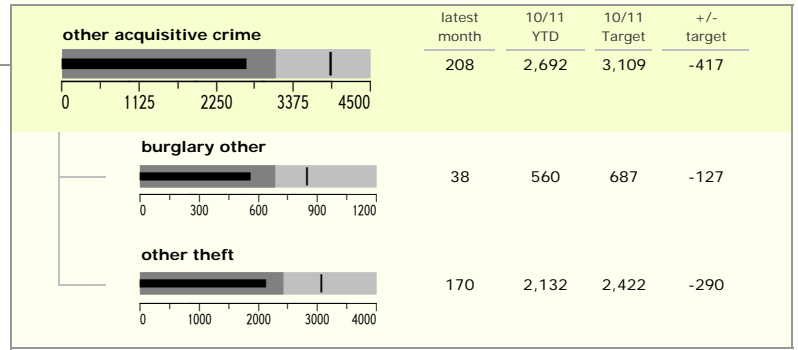
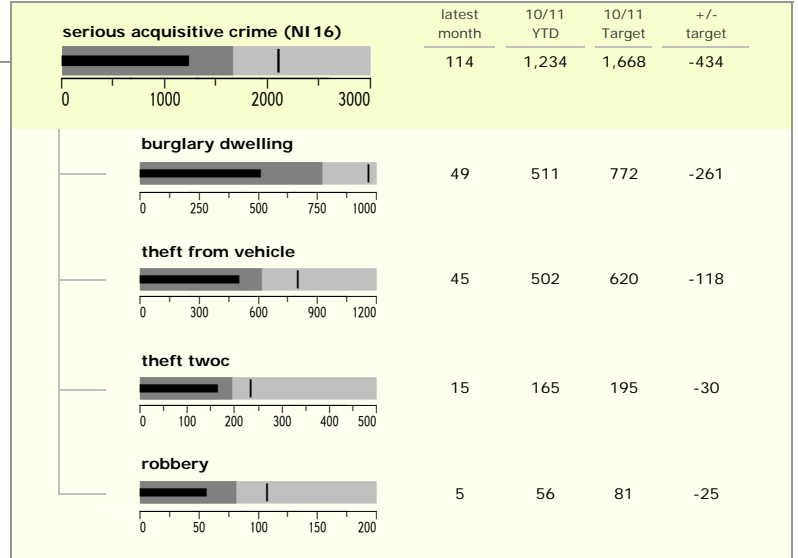
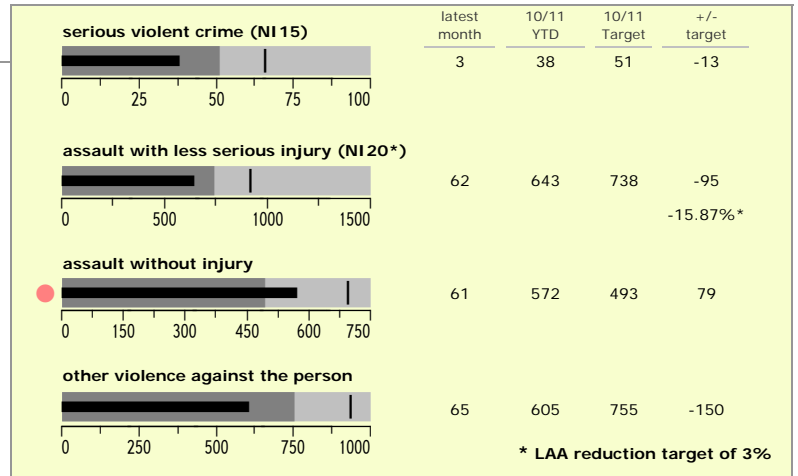
(Rate per 1,000 population)

top 10 high crime areas

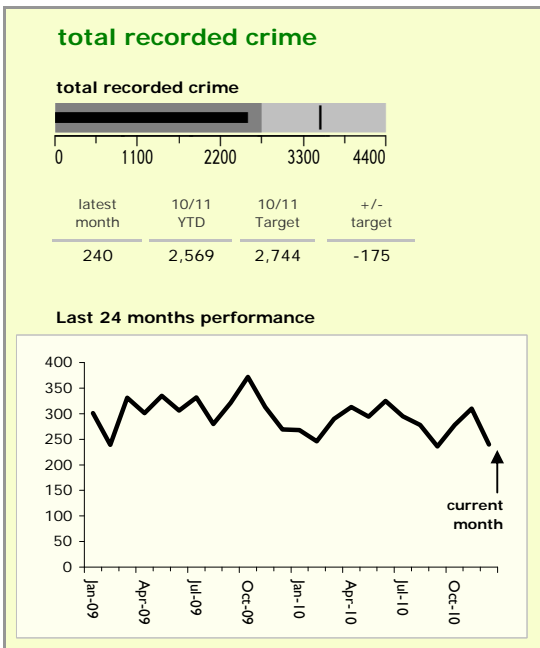
	recorded offences 10/11 YTD
Loughborough Centre West	749
Loughborough Toothill Road	363
Loughborough Bell Foundry	356
Loughborough Centre South	278
Loughborough Canal South	221
Thurmaston North West	208
Loughborough Ashby East	174
Loughborough Derby Road East	151
Loughborough Woodthorpe	148
Birstall Centre	128



key
● over target by 25% or less
● more than 25% over target



Harborough District : crime reduction dashboard 2010/11 : December 2010



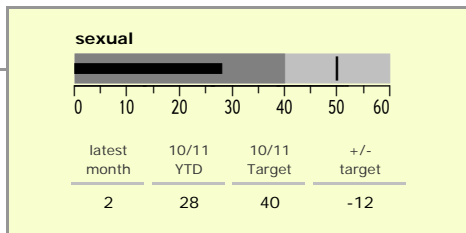
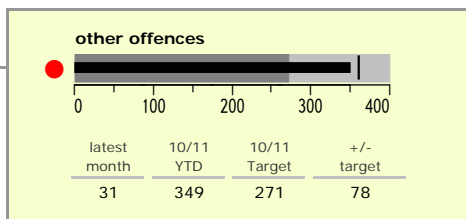

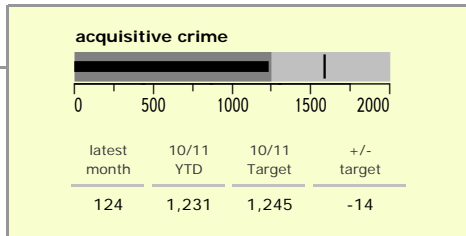

national indicators

NI15 : serious violent crime	0.11
NI20 : assault with less serious injury	2.45
NI16 : serious acquisitive crime	6.93

(Rate per 1,000 population)

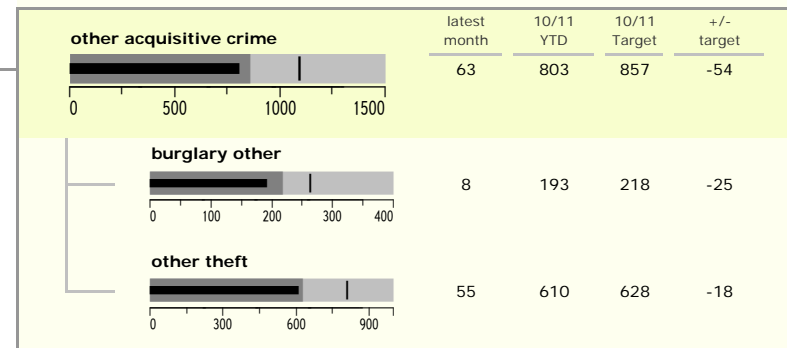
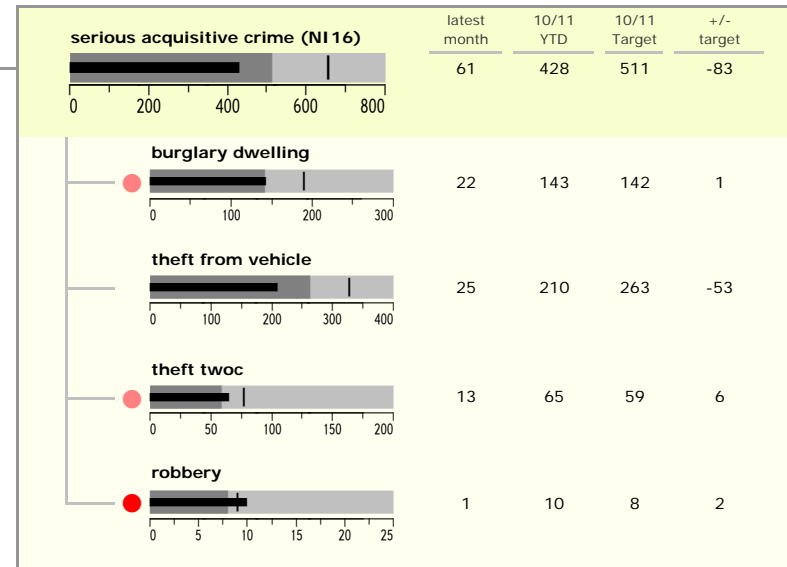
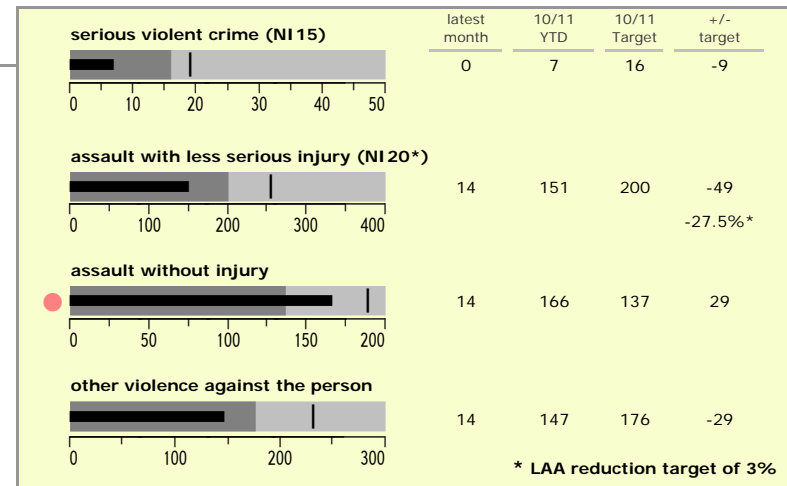
top 10 high crime areas

	recorded offences 10/11 YTD
Lutterworth Centre & East	200
● Little Bowden South	172
Market Harborough Coventry Road	151
● Misterton, Gilmorton & Swinford	109
Ullesthorpe & Magna Park	96
Market Harborough Centre	96
● Market Harborough East & Welland Industria	95
Bosworth, Kilworth & Mowsley	74
● Greater Billesdon	74
● Tilton, Hungarton & Tugby	72

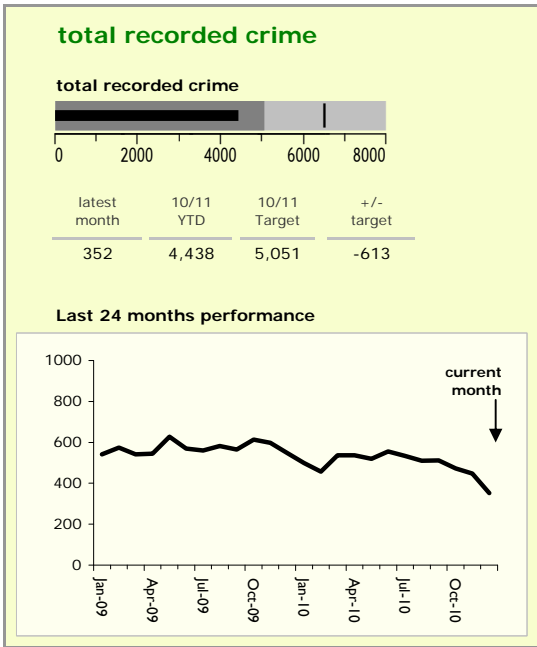


key

- over target by 25% or less
- more than 25% over target



Hinckley and Bosworth Borough : crime reduction dashboard 2010/11 : December 2010




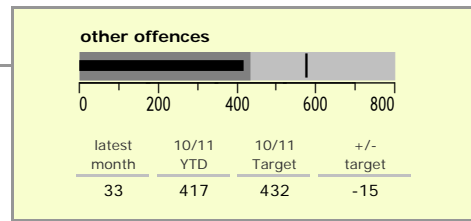



national indicators

NI15 : serious violent crime	0.17
NI20 : assault with less serious injury	3.40
NI16 : serious acquisitive crime	9.79

(Rate per 1,000 population)

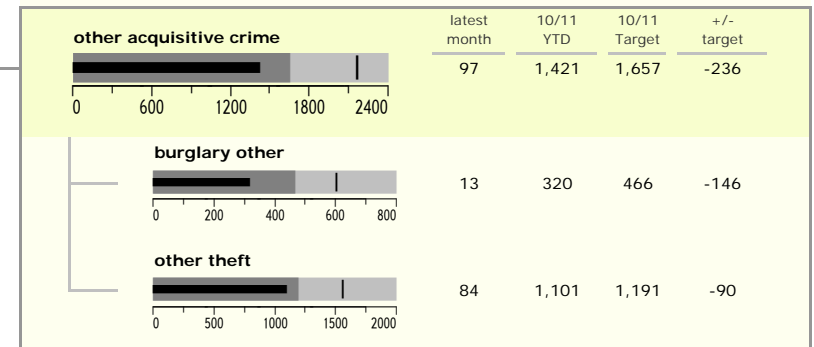
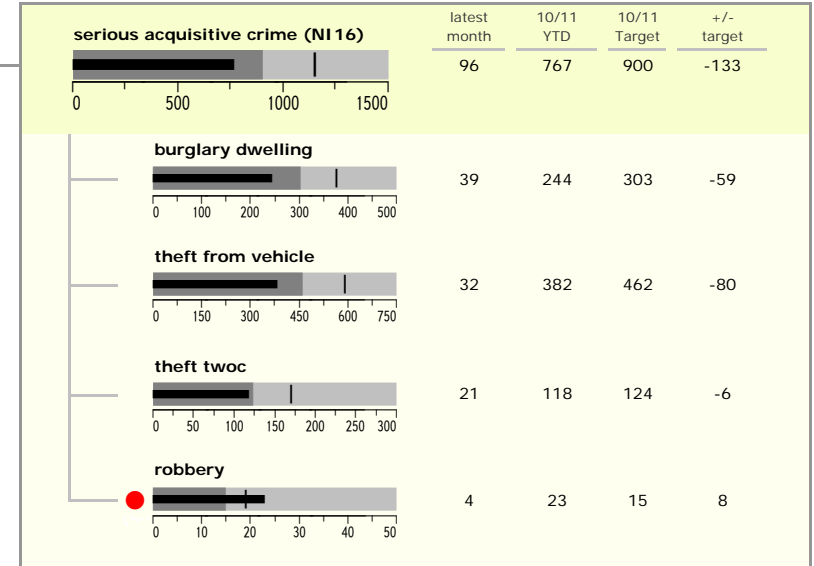
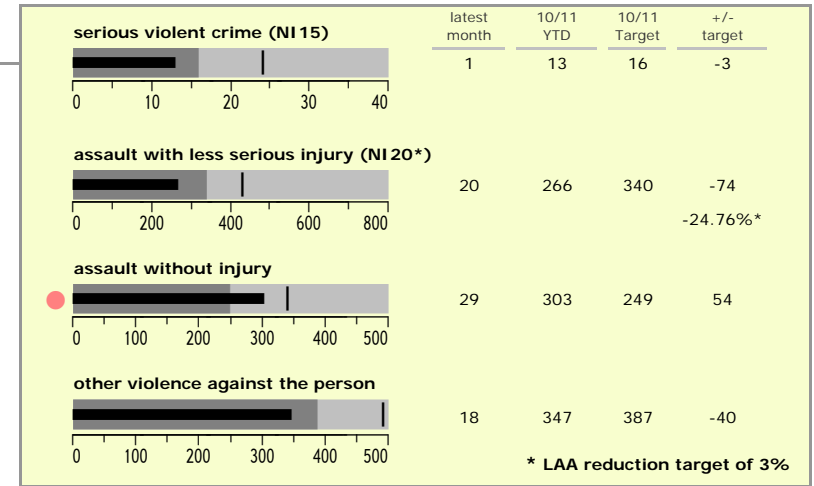
top 10 high crime areas

	recorded offences 10/11 YTD
Hinckley Town Centre	565
Hinckley Castle South West	157
Hinckley Dodwells Bridge & Harrowbrook Ind	146
Hinckley Fields	127
Hinckley Town Centre North	121
Hinckley Trinity West	112
Earl Shilton West	111
Earl Shilton North	106
Earl Shilton East	101
Desford North & Peckleton	92

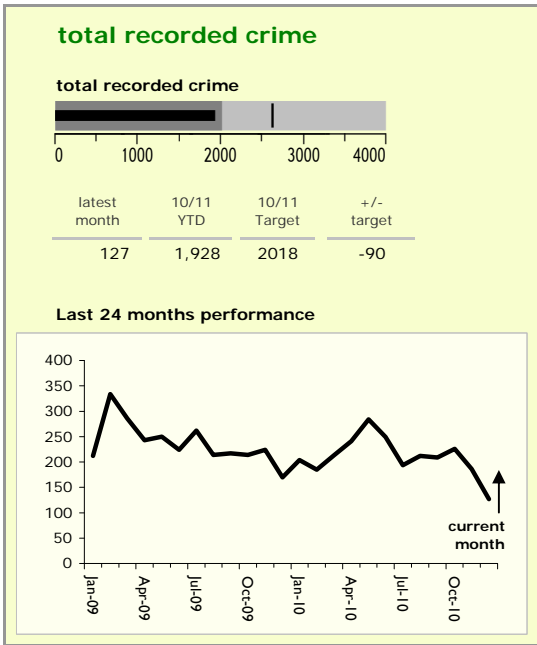


key

- over target by 25% or less
- more than 25% over target



Melton Borough : crime reduction dashboard 2010/11 : December 2010



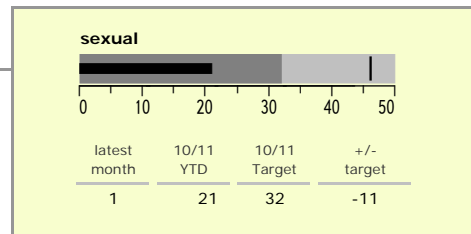
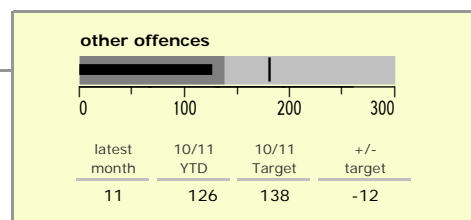

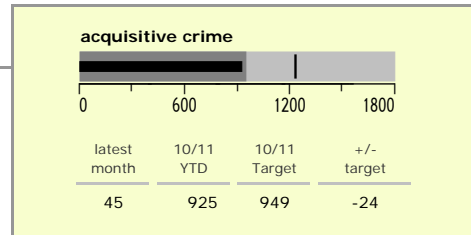

national indicators

NI15 : serious violent crime	0.19
NI20 : assault with less serious injury	4.01
NI16 : serious acquisitive crime	7.42

(Rate per 1,000 population)

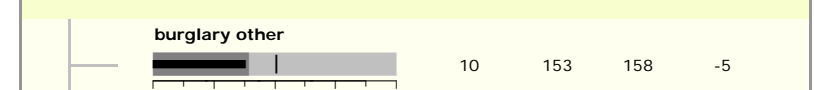
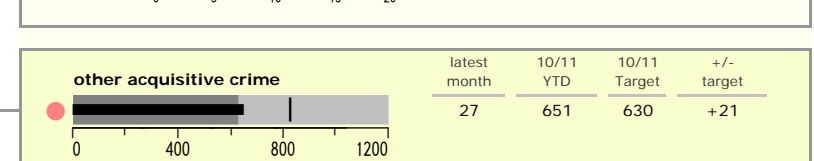
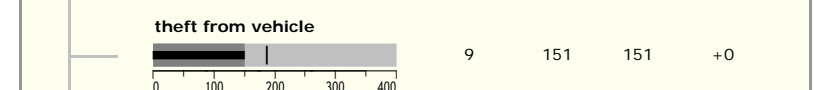

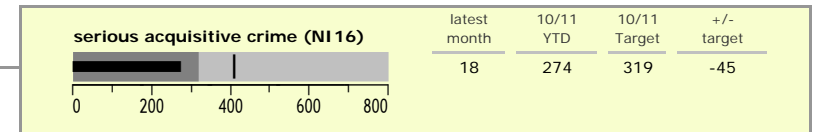
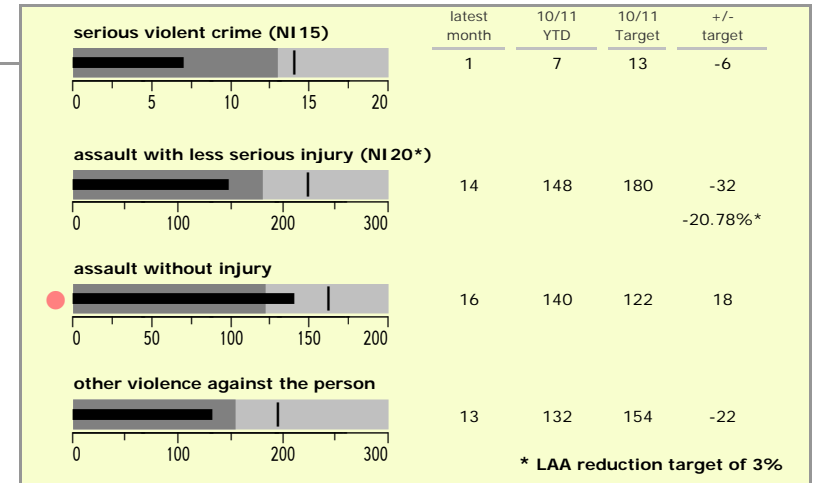
top 10 high crime areas

	recorded offences 10/11 YTD
Melton Craven West	305
Melton Egerton East	122
Melton Dorian North	121
Melton Warwick East	114
Melton Warwick West	90
Melton Sysonby South	88
Waltham-on-the-Wolds & Scaford	78
Melton Newport West	77
Melton Newport South	75
Greater Frisby-on-the-Wreake	61

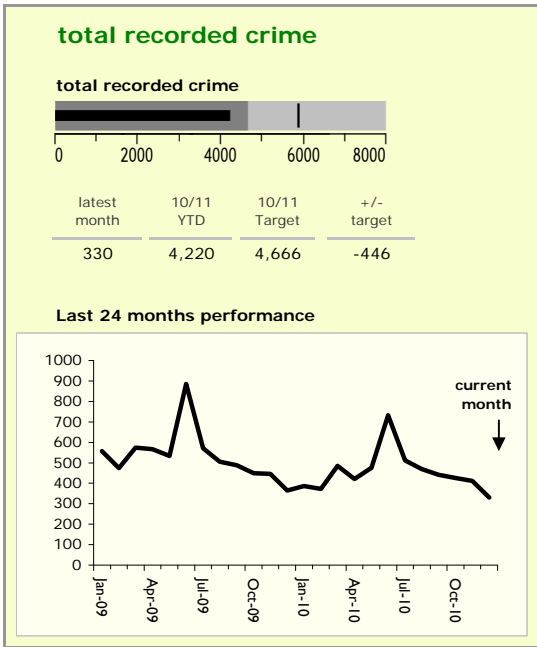


key

- over target by 25% or less
- more than 25% over target



North West Leicestershire District : crime reduction dashboard 2010/11 : December 2010



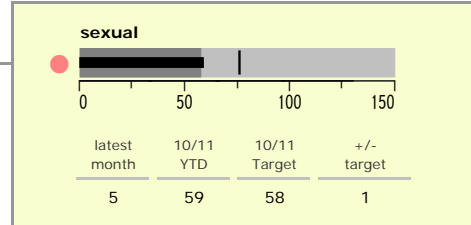
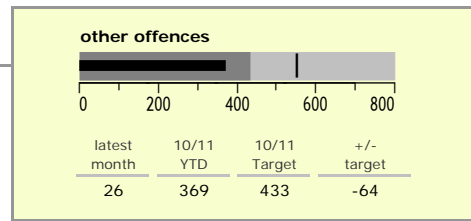

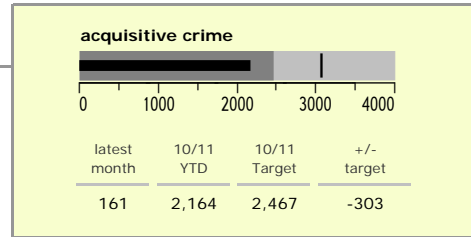

national indicators

NI15 : serious violent crime	0.13
NI20 : assault with less serious injury	4.88
NI16 : serious acquisitive crime	9.14

(Rate per 1,000 population)



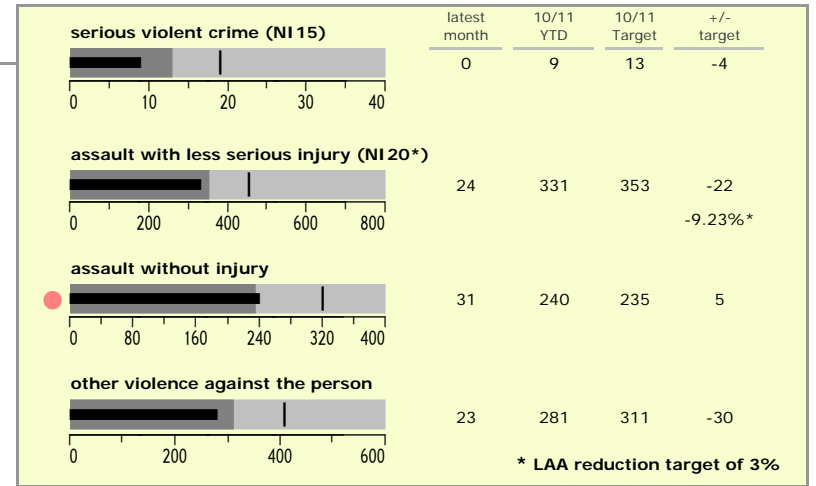
top 10 high crime areas

Area	recorded offences 10/11 YTD
Coalville Centre	441
Castle Donington North East & Hemmington	266
Castle Donington West & Donington Park	167
Measham Centre	137
Bardon	137
Ashby Castle North	125
Coalville Stephenson Way	122
Castle Donington South	120
Ibstock Centre	118
Greater Appleby	117

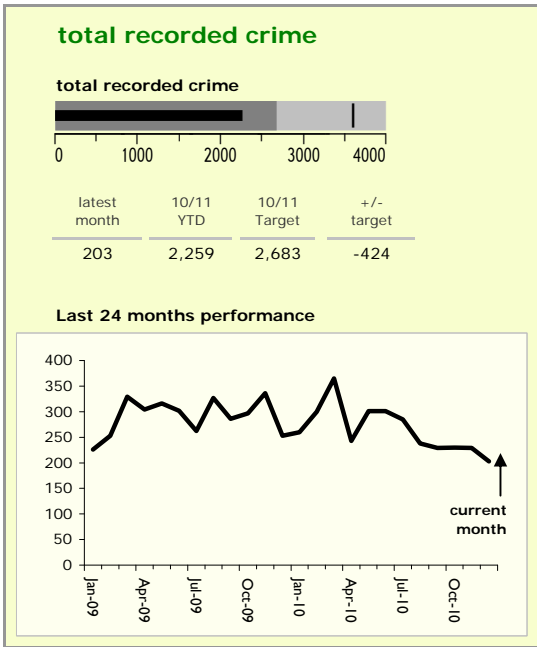


key

- over target by 25% or less
- more than 25% over target



Oadby and Wigston Borough : crime reduction dashboard 2010/11 : December 2010



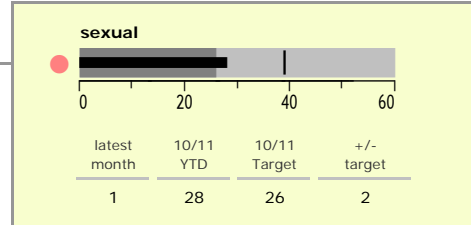
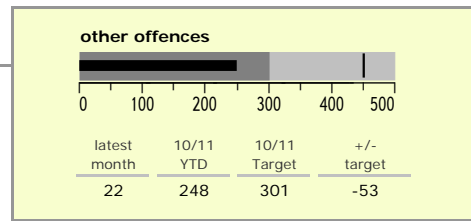



national indicators

NI15 : serious violent crime	0.16
NI20 : assault with less serious injury	3.24
NI16 : serious acquisitive crime	6.10

(Rate per 1,000 population)

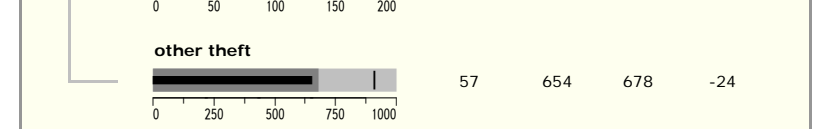
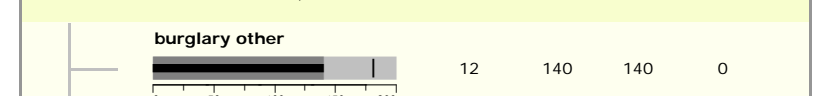
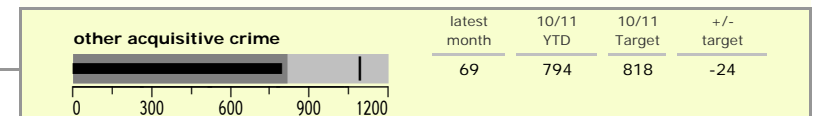
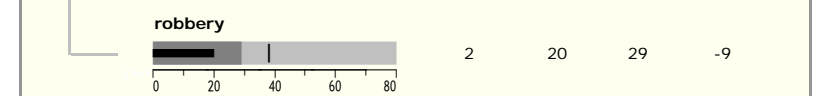
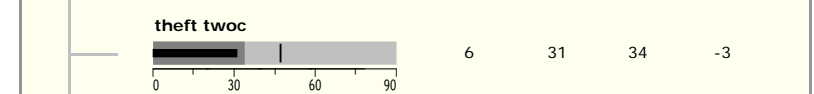
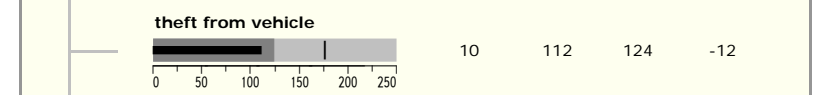
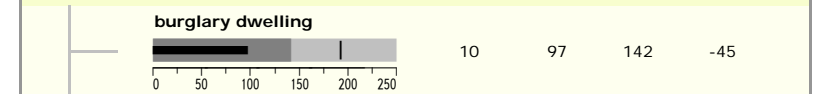
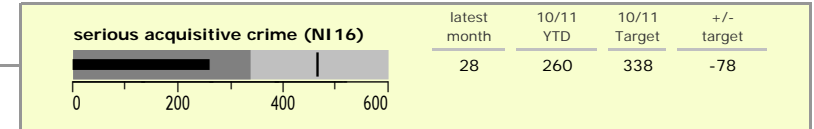
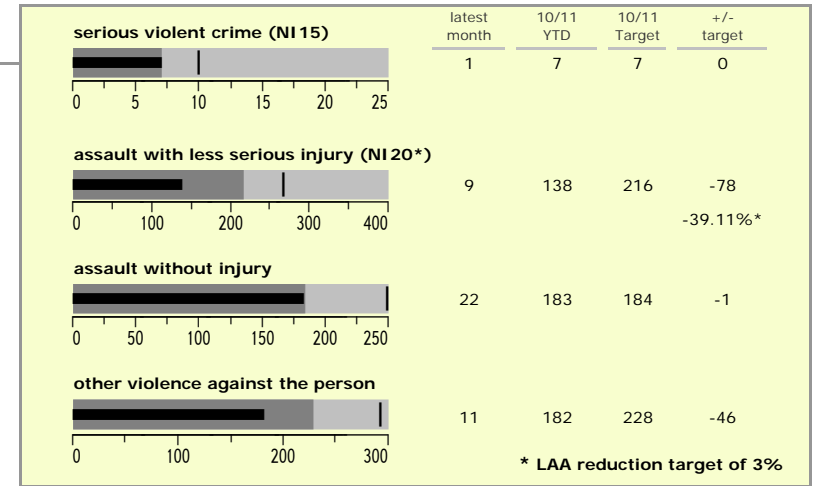
top 10 high crime areas

	recorded offences 10/11 YTD
Guthlaxton College & Wigston Police Station	306
● Oadby Stoughton Drive	224
South Wigston Blaby Road & Saffron Road	151
Oadby The Parade & Leicester Racecourse	119
South Wigston Countesthorpe Road	112
Chartwell Drive Industrial Estate	111
● South Wigston Canal Street & Countesthorpe	104
Wigston Centre	98
Wigston Meadow Primary School	91
Oadby London Road	86

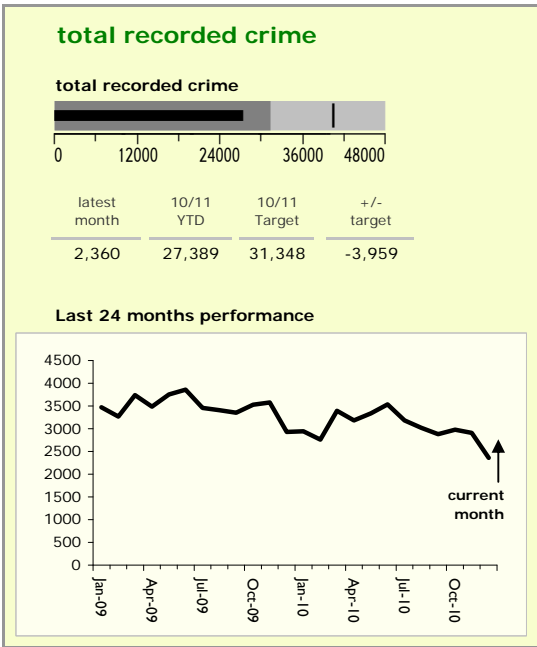


key

- over target by 25% or less
- more than 25% over target



Leicestershire County : crime reduction dashboard 2010/11 : December 2010




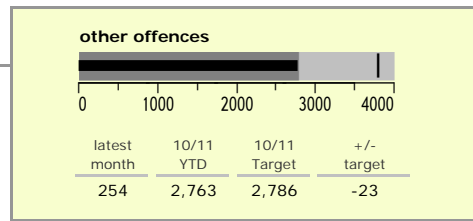

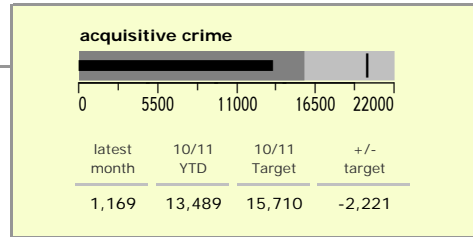
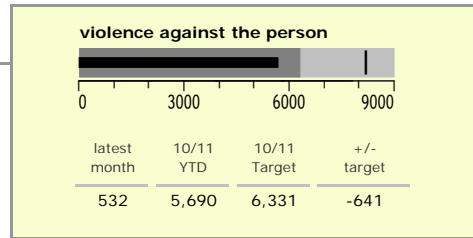
national indicators

NI15 : serious violent crime	0.19
NI20 : assault with less serious injury	3.90
NI16 : serious acquisitive crime	9.03

(Rate per 1,000 population)



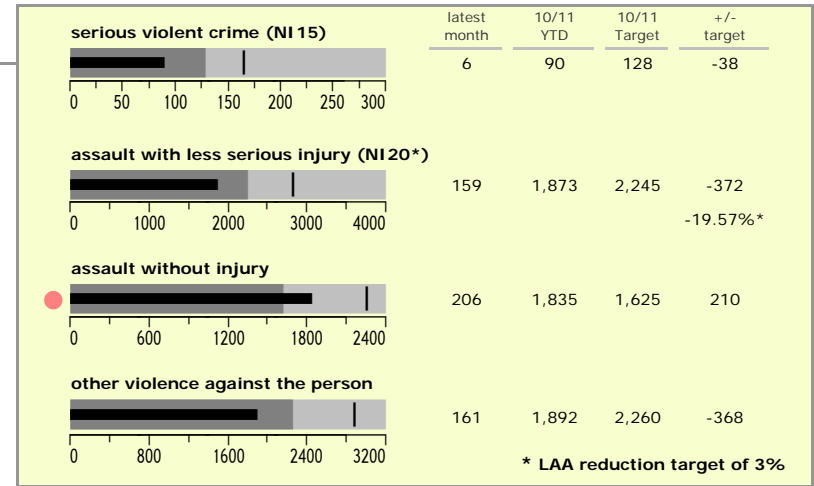
top 10 high crime areas

	recorded offences 10/11 YTD
Loughborough Centre West	749
Hinckley Town Centre	565
Fosse Park	430
Loughborough Toothill Road	363
Loughborough Bell Foundry	356
Guthlaxton College & Wigston Police Station	306
Melton Craven West	305
Loughborough Centre South	278
Oadby Stoughton Drive	224
Loughborough Canal South	221

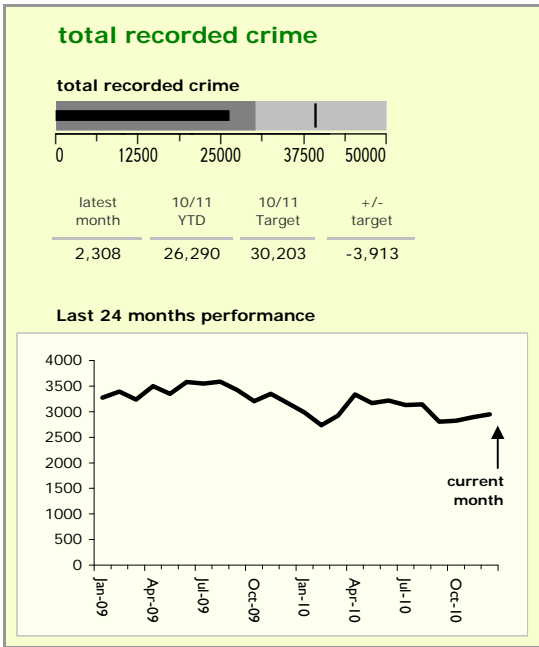


key

- over target by 25% or less
- more than 25% over target



Leicester City : crime reduction dashboard 2010/11 : December 2010




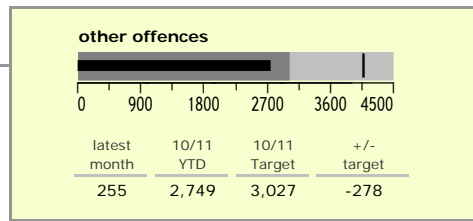
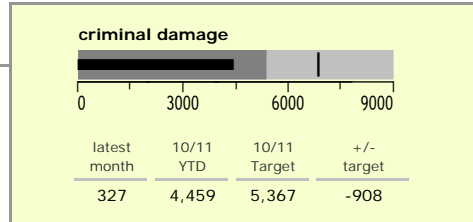
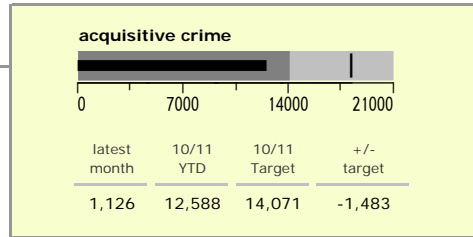
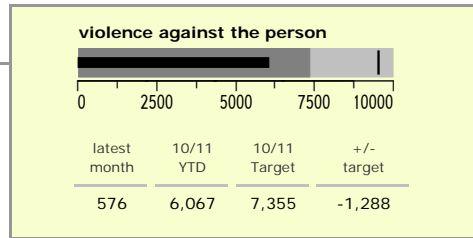
national indicators

NI15 : serious violent crime	0.51
NI20 : assault with less serious injury	9.02
NI16 : serious acquisitive crime	20.15

(Rate per 1,000 population)

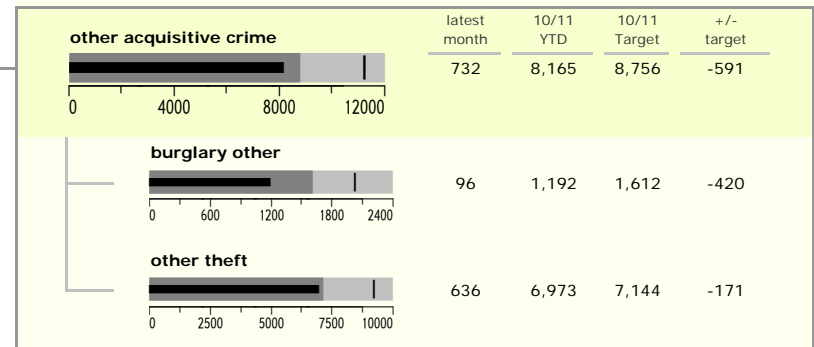
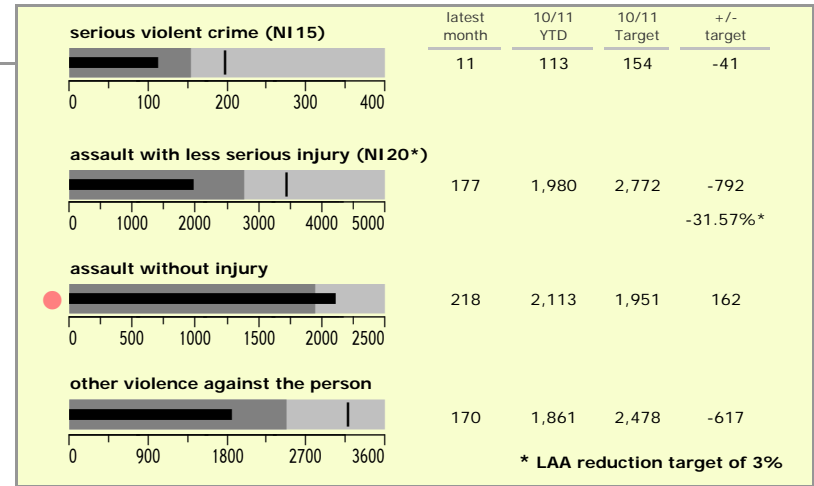
top 10 high crime areas

area	recorded offences 10/11 YTD
Cstle-City Centre	4,240
Cstle-De Montfort Street	781
Abb-Abbey Park	618
Cstle-De Montfort University	517
Bleys-Glenfield Hospital	412
Cstle-Victoria Park	382
Cstle-Princess Road West	327
Wcotes-Ridley Street	306
Humb-Quakesick Spinney	282
Fosse-Woodgate	263

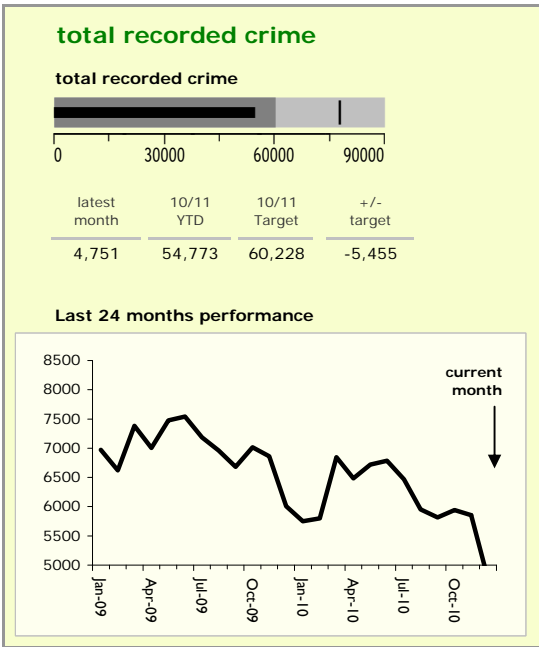


key

- over target by 25% or less
- more than 25% over target



Leicestershire Force Area : crime reduction dashboard 2010/11 : December 2010



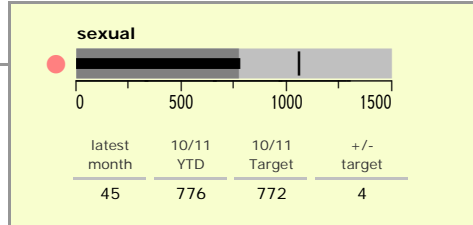
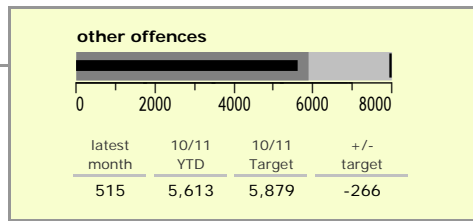
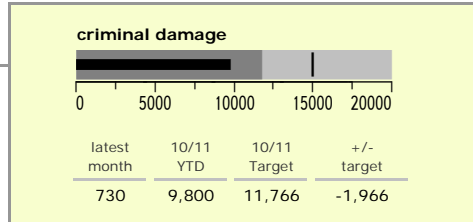
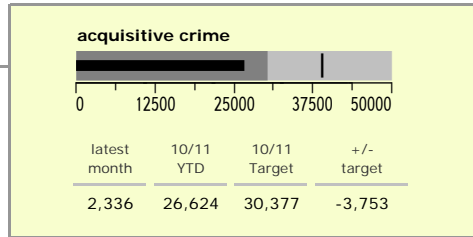

national indicators

NI15 : serious violent crime	0.29
NI20 : assault with less serious injury	5.39
NI16 : serious acquisitive crime	12.24

(Rate per 1,000 population)

top 10 high crime areas

Area	recorded offences 10/11 YTD
Castle-City Centre	4,240
● Castle-De Montfort Street	781
Loughborough Centre West	749
Abb-Abbey Park	618
Castle-De Montfort University	517
Fosse Park	430
Bleys-Glenfield Hospital	412
Castle-Victoria Park	382
● Loughborough Toothill Road	363
Loughborough Bell Foundry	356



key

- over target by 25% or less
- more than 25% over target

