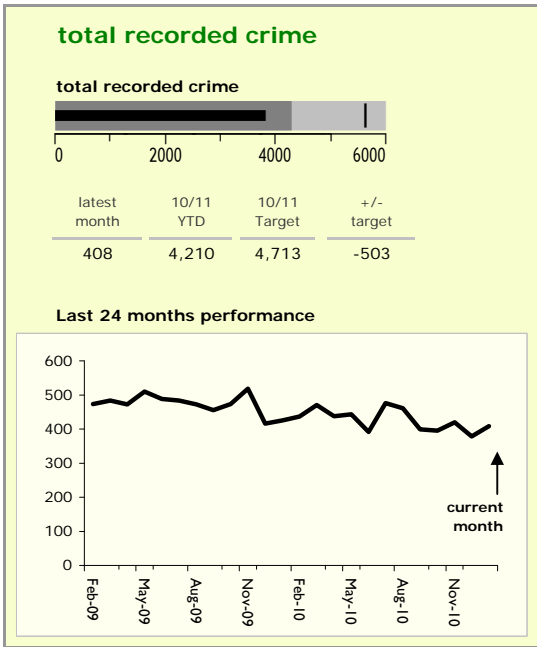


Blaby District : crime reduction dashboard 2010/11 : January 2011



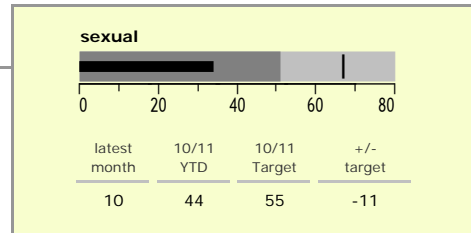


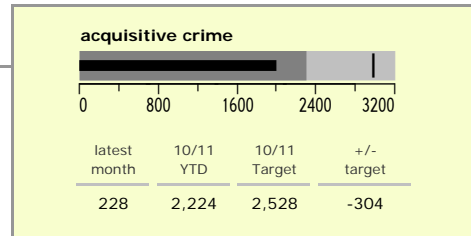

national indicators

NI15 : serious violent crime	0.12
NI20 : assault with less serious injury	2.80
NI16 : serious acquisitive crime	11.12

(Rate per 1,000 population)

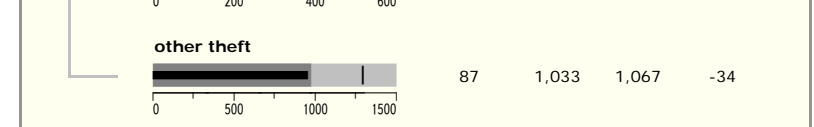
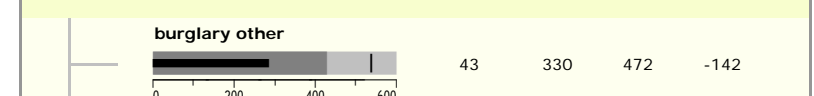
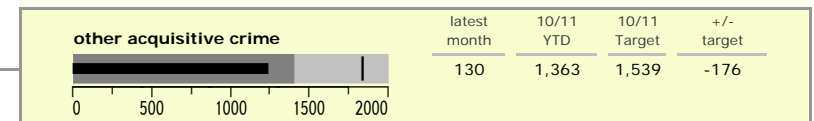
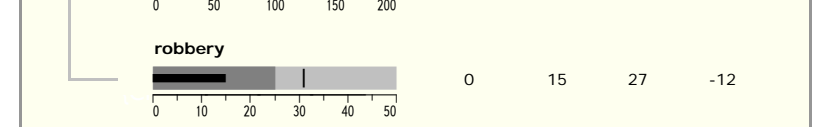
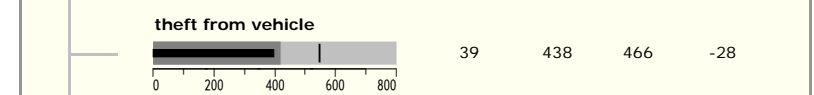
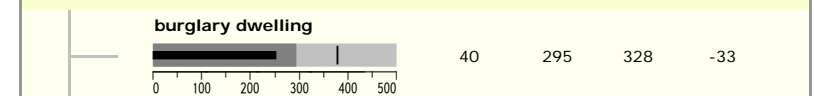
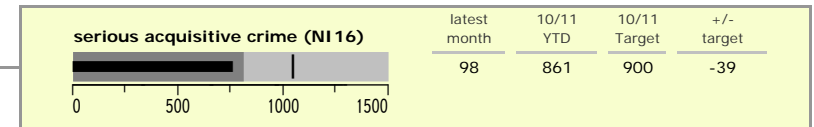
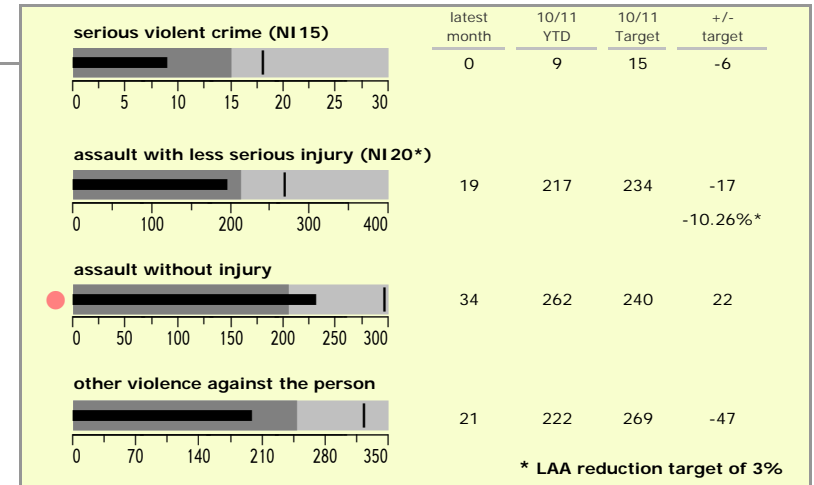
top 10 high crime areas

	recorded offences 10/11 YTD
Fosse Park	478
Glenfield West	190
Blaby North	167
Leicester Forest East - M1 Services	151
Endery North & Grove Park	151
Thorpe Astley South & Meridian Business Par	128
Narborough Road South	110
Blaby Centre	105
Braunstone Town Woodland Drive	101
Narborough East	99

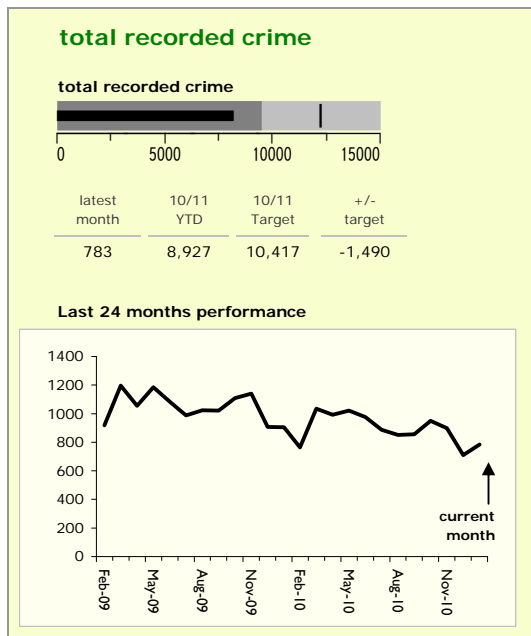


key

- over target by 25% or less
- more than 25% over target



Charnwood Borough : crime reduction dashboard 2010/11 : January 2011




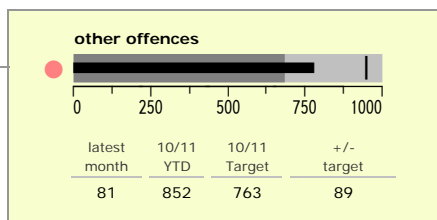
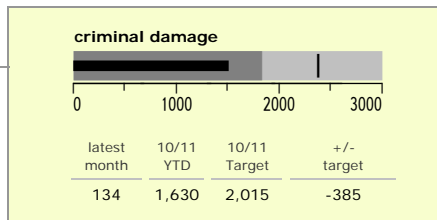
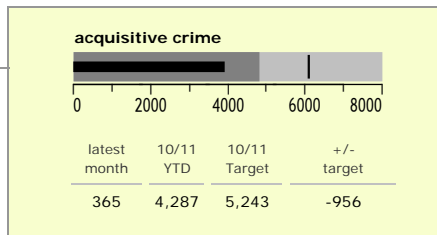
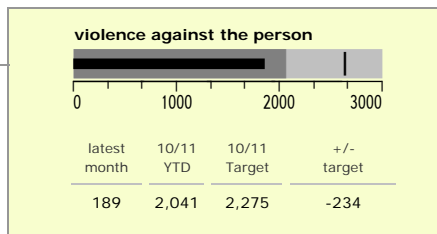
national indicators

NI15 : serious violent crime	0.31
NI20 : assault with less serious injury	5.29
NI16 : serious acquisitive crime	10.05

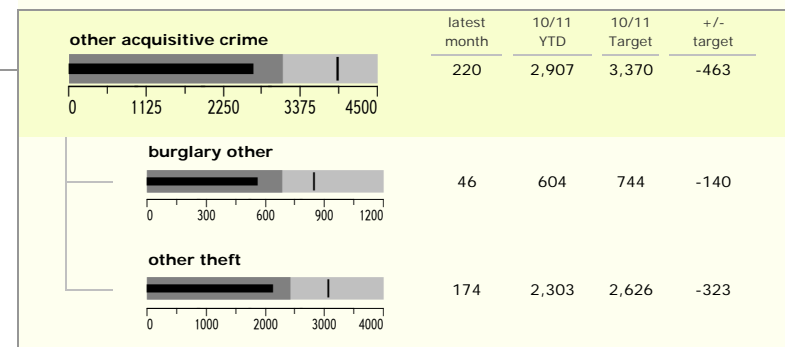
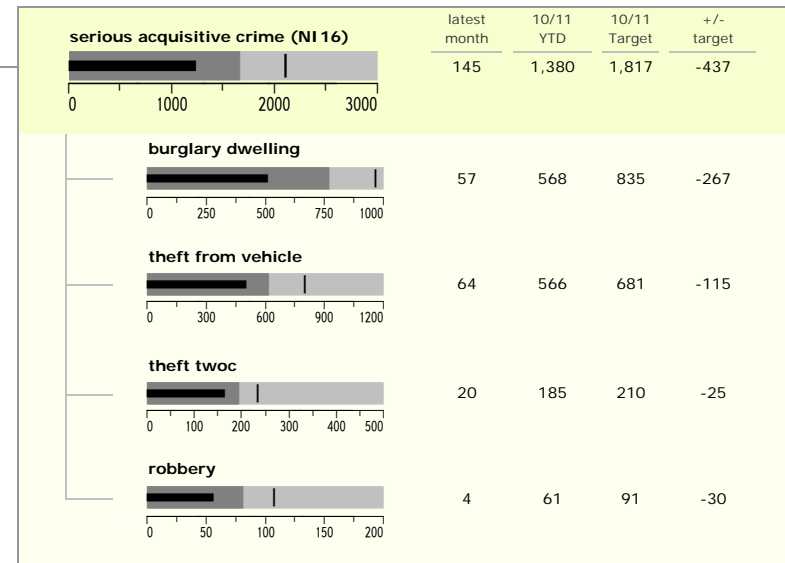
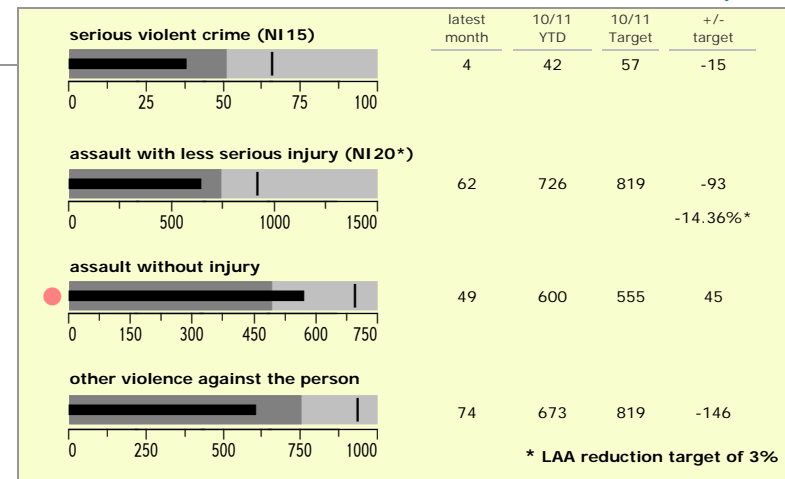
(Rate per 1,000 population)

top 10 high crime areas

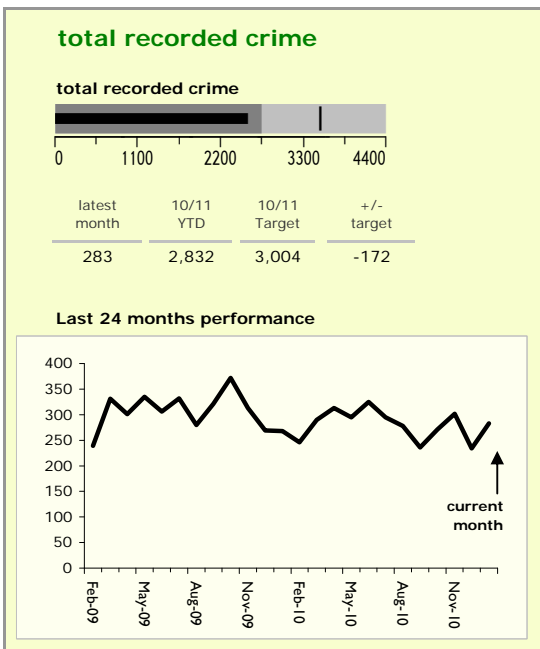
	recorded offences 10/11 YTD
Loughborough Centre West	810
Loughborough Toothill Road	409
Loughborough Bell Foundry	386
Loughborough Centre South	307
Loughborough Canal South	239
Thurmaston North West	229
Loughborough Ashby East	186
Loughborough Derby Road East	164
Loughborough Woodthorpe	155
System North	149



key
● over target by 25% or less
● more than 25% over target



Harborough District : crime reduction dashboard 2010/11 : January 2011




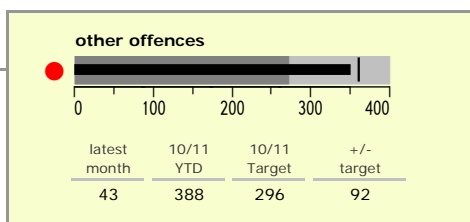

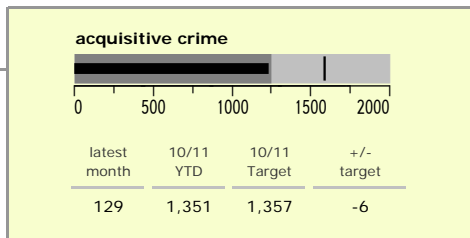

national indicators

NI15 : serious violent crime	0.10
NI20 : assault with less serious injury	2.55
NI16 : serious acquisitive crime	6.94

(Rate per 1,000 population)

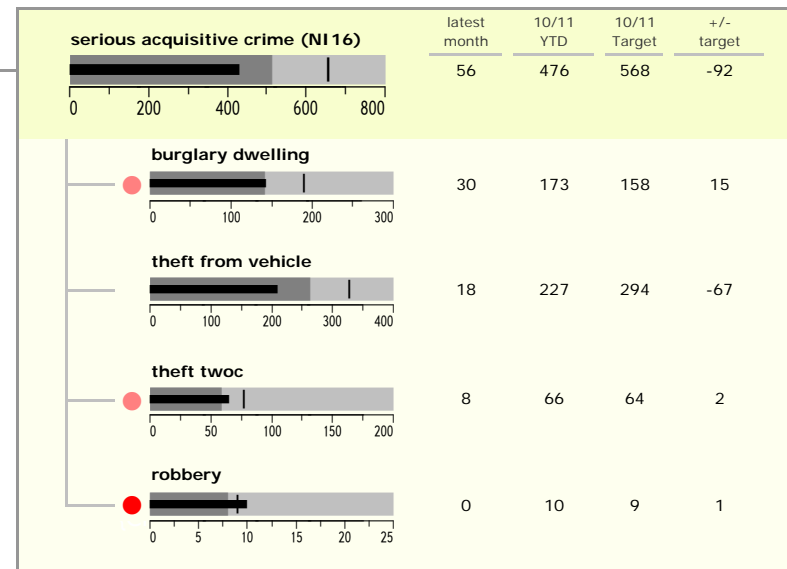
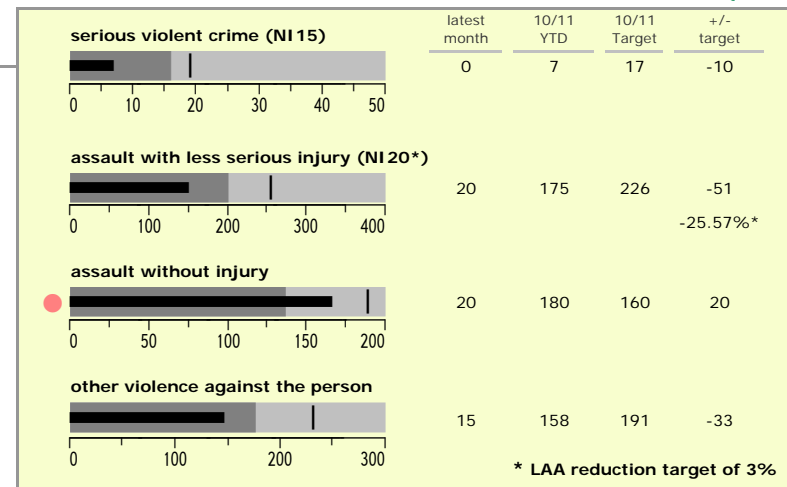
top 10 high crime areas

	recorded offences 10/11 YTD
Lutterworth Centre & East	225
● Little Bowden South	179
Market Harborough Coventry Road	169
● Misterton, Gilmorton & Swinford	119
Market Harborough Centre	112
Ullesthorpe & Magna Park	109
● Market Harborough East & Welland Industria	97
Ashby, Frolesworth & Dunton	80
● Bosworth, Kilworth & Mowsley	79
● Greater Billesdon	78

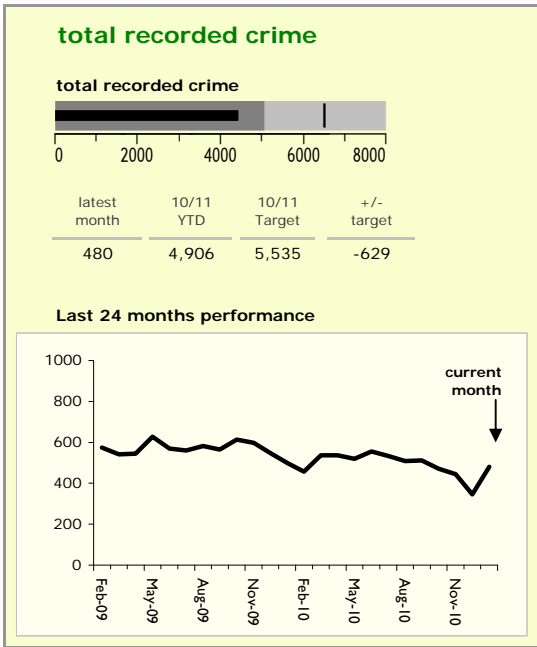


key

- over target by 25% or less
- more than 25% over target



Hinckley and Bosworth Borough : crime reduction dashboard 2010/11 : January 2011




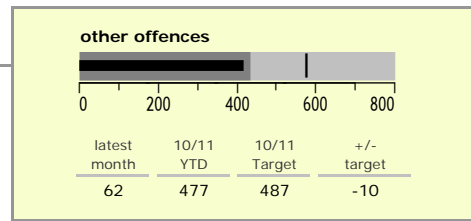

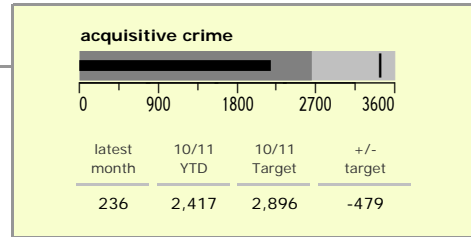

national indicators

NI15 : serious violent crime	0.16
NI20 : assault with less serious injury	3.52
NI16 : serious acquisitive crime	9.88

(Rate per 1,000 population)

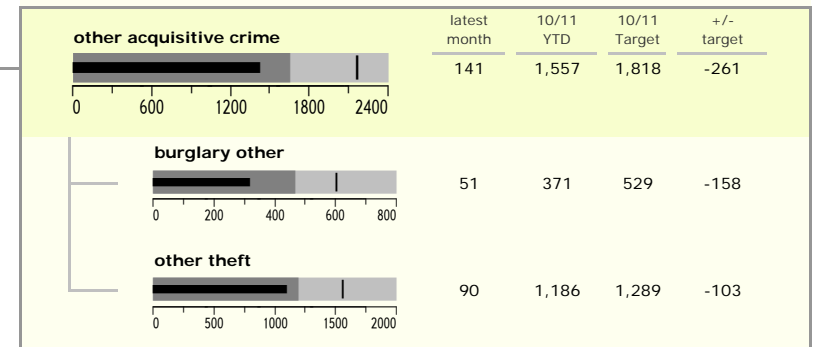
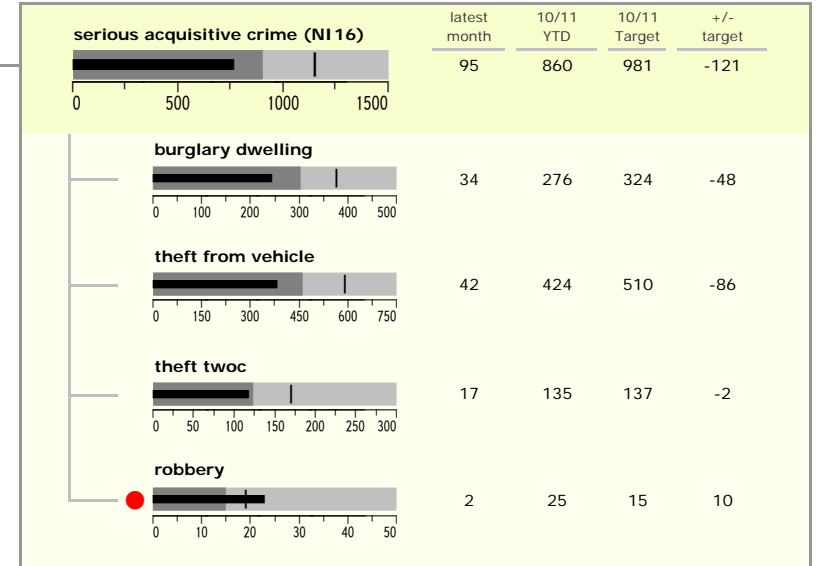
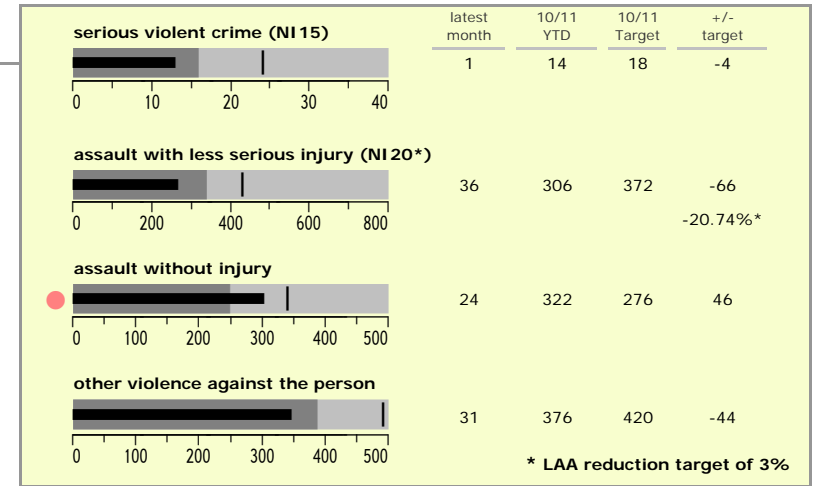
top 10 high crime areas

	recorded offences 10/11 YTD
Hinckley Town Centre	600
Hinckley Castle South West	176
Hinckley Dodwells Bridge & Harrowbrook Ind	174
● Hinckley Fields	146
Hinckley Town Centre North	140
Hinckley Trinity West	122
● Earl Shilton West	114
Earl Shilton North	114
Earl Shilton East	111
Hinckley Barwell Lane	103

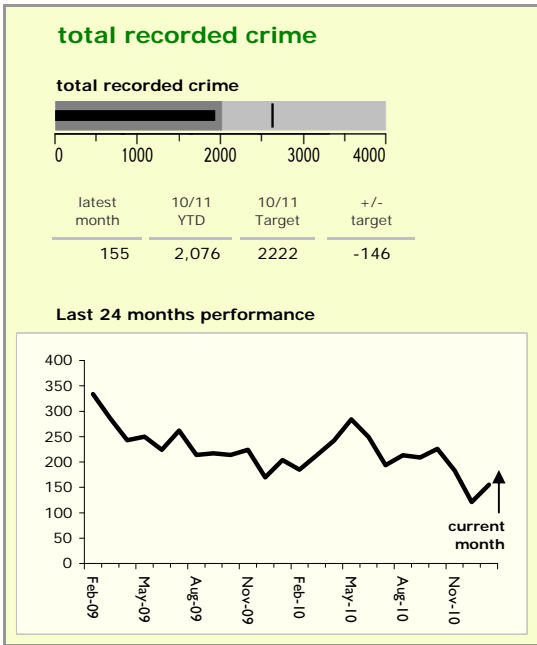


key

- over target by 25% or less
- more than 25% over target



Melton Borough : crime reduction dashboard 2010/11 : January 2011



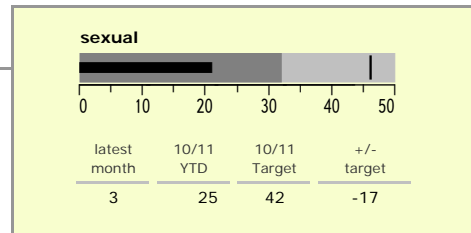
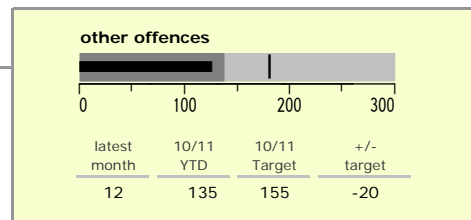



national indicators

NI15 : serious violent crime	0.27
NI20 : assault with less serious injury	4.05
NI16 : serious acquisitive crime	7.12

(Rate per 1,000 population)


top 10 high crime areas

Area	recorded offences 10/11 YTD
Melton Craven West	332
Melton Dorian North	135
Melton Egerton East	131
Melton Warwick East	120
Melton Warwick West	94
Melton Sysonby South	93
Melton Newport West	87
Melton Newport South	81
Waltham-on-the-Wolds & Scaford	80
Greater Frisby-on-the-Wreake	62

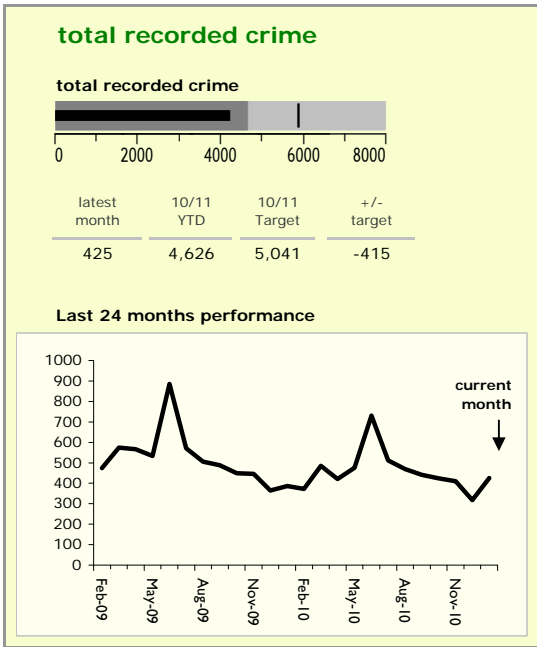


key

- over target by 25% or less
- more than 25% over target



North West Leicestershire District : crime reduction dashboard 2010/11 : January 2011




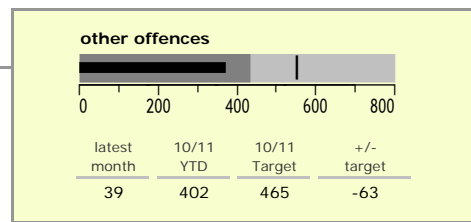

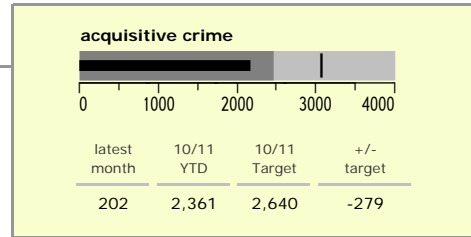

national indicators

NI15 : serious violent crime	0.16
NI20 : assault with less serious injury	4.94
NI16 : serious acquisitive crime	9.00

(Rate per 1,000 population)

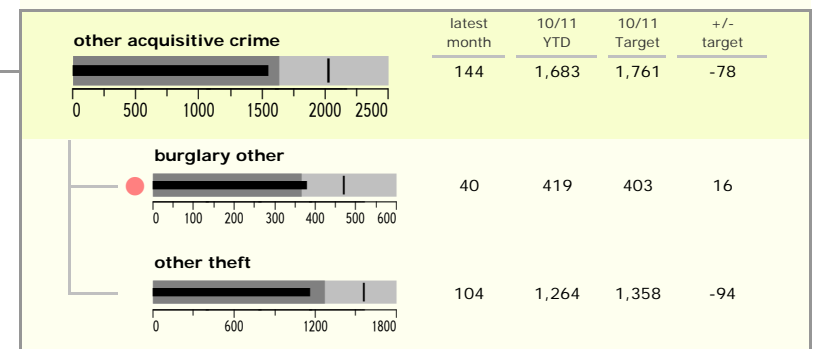

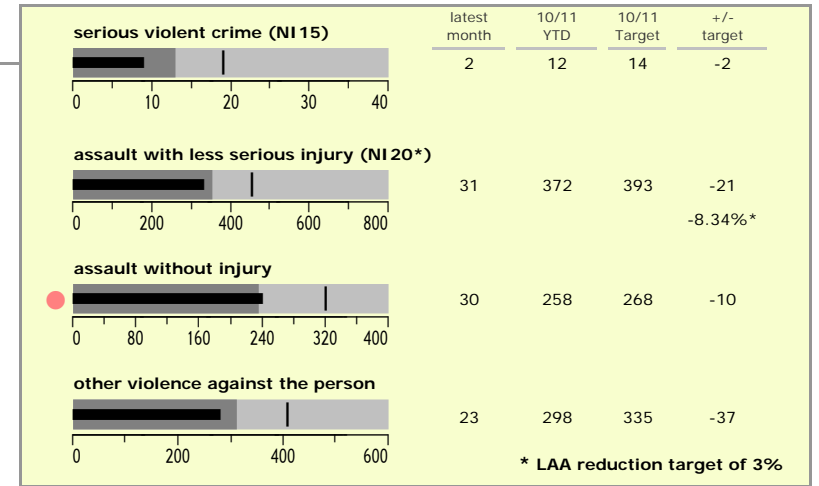
top 10 high crime areas

	recorded offences 10/11 YTD
Coalville Centre	481
Castle Donington North East & Hemmington	290
Castle Donington West & Donington Park	169
Bardon	151
Measham Centre	142
Ashby Castle North	140
Coalville Stephenson Way	136
Ibstock Centre	135
Greater Appleby	127
Castle Donington South	125

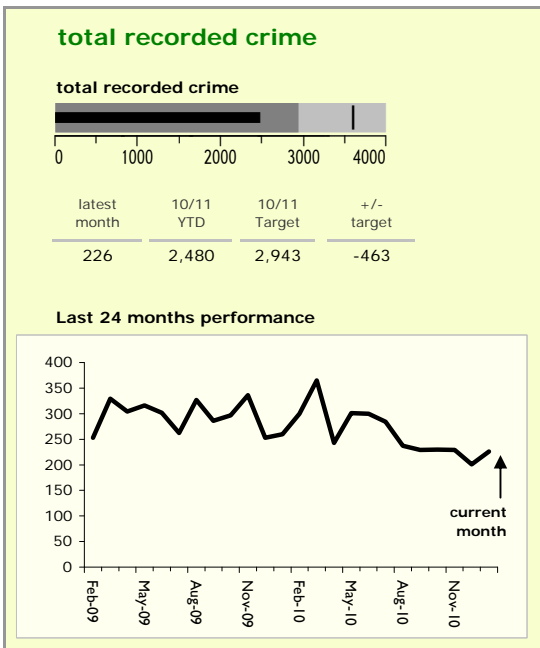


key

- over target by 25% or less
- more than 25% over target



Oadby and Wigston Borough : crime reduction dashboard 2010/11 : January 2011




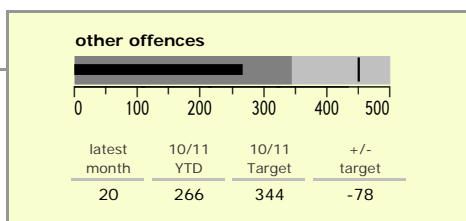

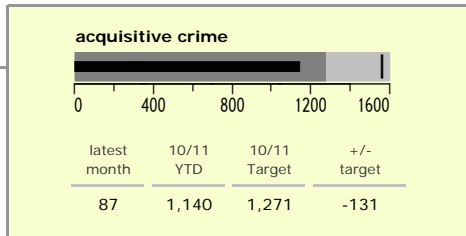

national indicators

NI15 : serious violent crime	0.15
NI20 : assault with less serious injury	3.46
NI16 : serious acquisitive crime	6.06

(Rate per 1,000 population)

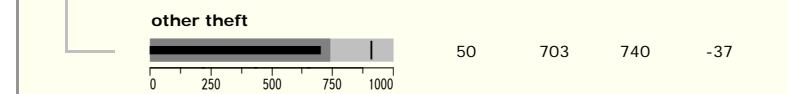
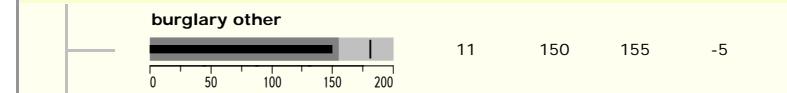
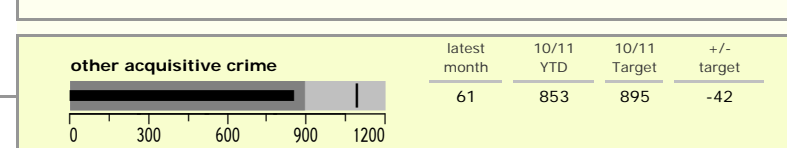
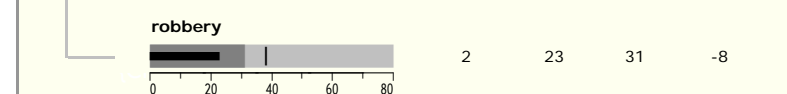
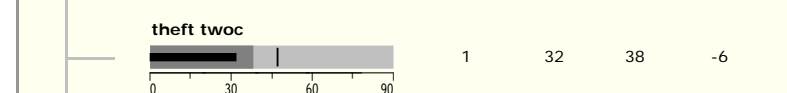


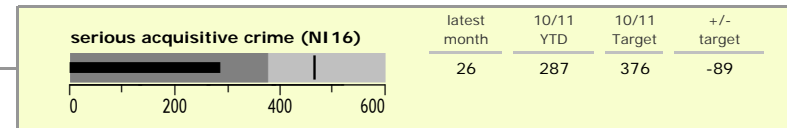
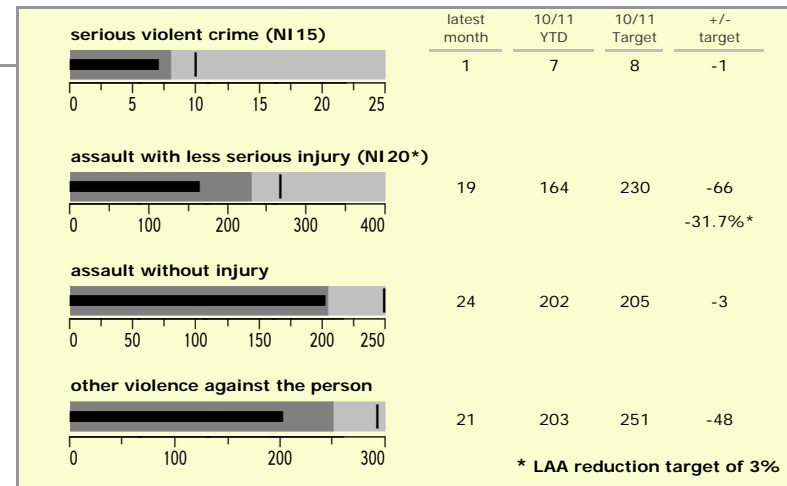
top 10 high crime areas

	recorded offences 10/11 YTD
Guthlaxton College & Wigston Police Station	327
● Oadby Stoughton Drive	241
South Wigston Blaby Road & Saffron Road	177
Oadby The Parade & Leicester Racecourse	133
South Wigston Countesthorpe Road	123
Chartwell Drive Industrial Estate	119
● South Wigston Canal Street & Countesthorpe	117
Wigston Centre	105
Wigston Meadow Primary School	100
Oadby London Road	91

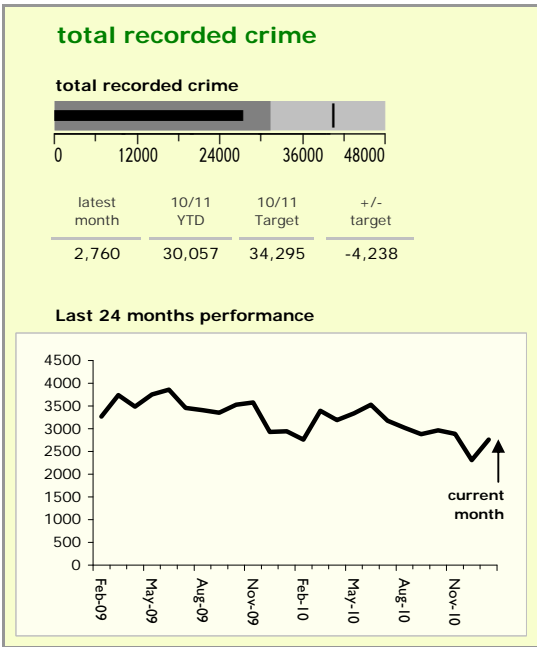


key

- over target by 25% or less
- more than 25% over target



Leicestershire County : crime reduction dashboard 2010/11 : January 2011




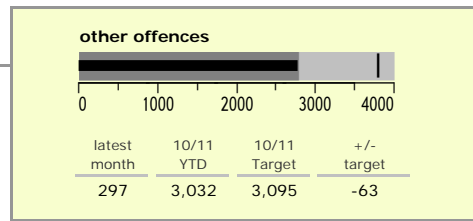

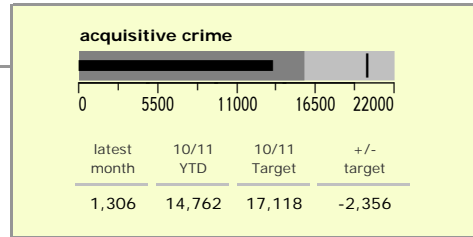
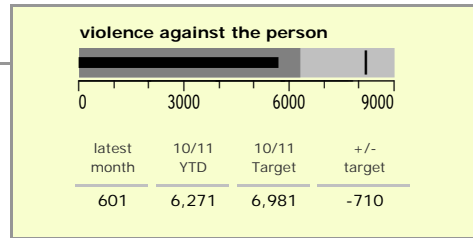
national indicators

NI15 : serious violent crime	0.19
NI20 : assault with less serious injury	3.98
NI16 : serious acquisitive crime	9.05

(Rate per 1,000 population)



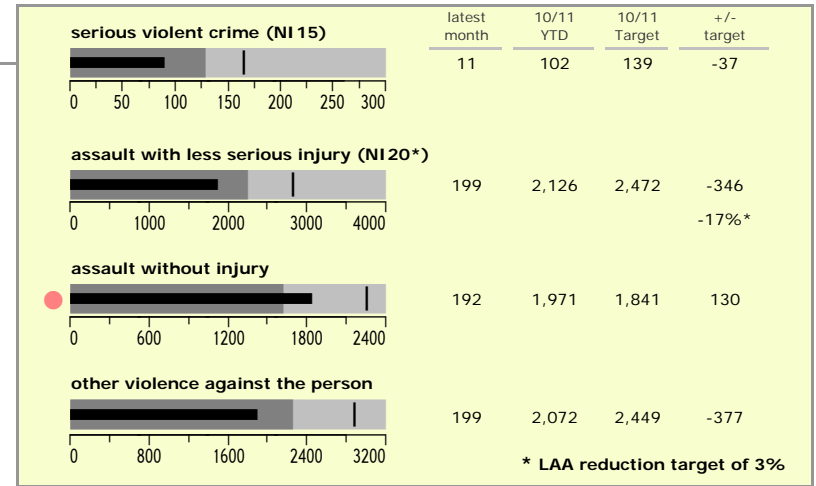
top 10 high crime areas

	recorded offences 10/11 YTD
Loughborough Centre West	810
Hinckley Town Centre	600
Coalville Centre	481
Fosse Park	478
Loughborough Toothill Road	409
Loughborough Bell Foundry	386
Melton Craven West	332
Guthlaxton College & Wigston Police Station	327
Loughborough Centre South	307
Castle Donington North East & Hemmington	290

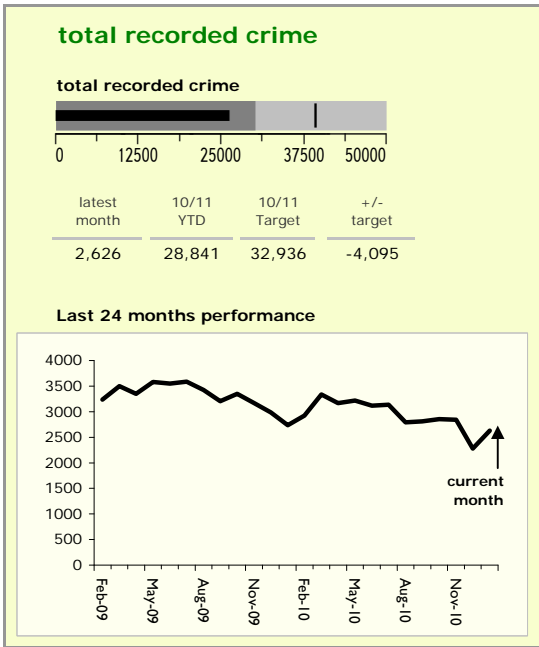


key

- over target by 25% or less
- more than 25% over target



Leicester City : crime reduction dashboard 2010/11 : January 2011



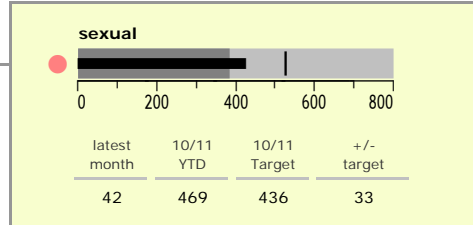
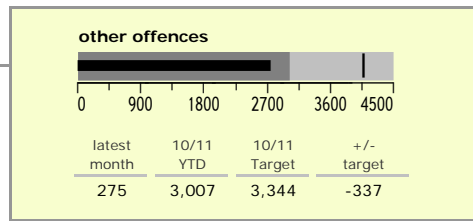
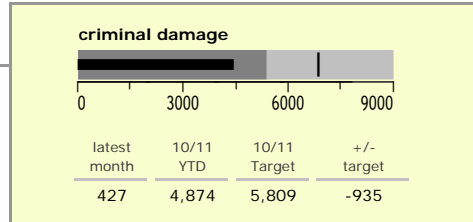
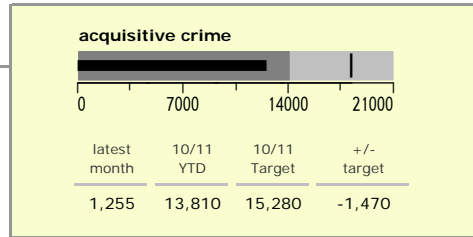
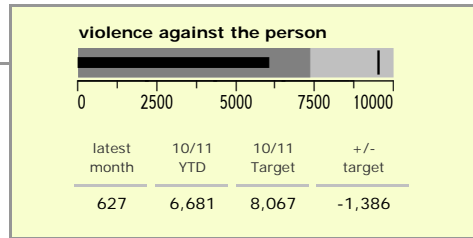
national indicators

NI15 : serious violent crime	0.57
NI20 : assault with less serious injury	9.08
NI16 : serious acquisitive crime	20.14

(Rate per 1,000 population)


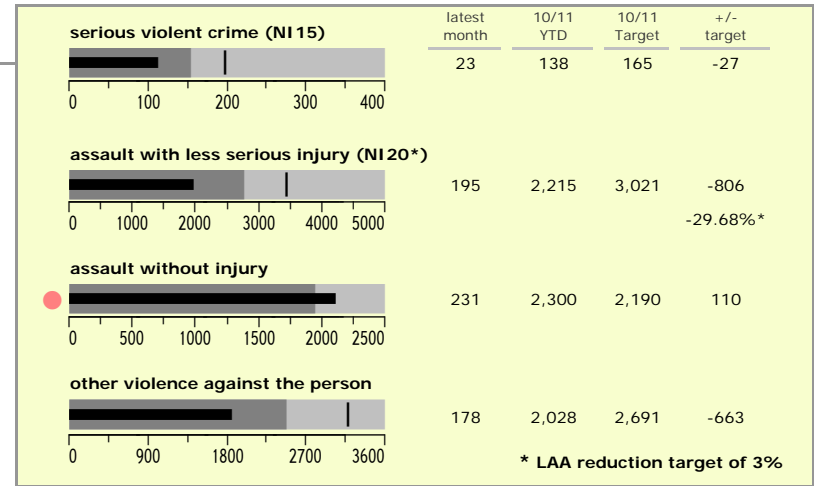
top 10 high crime areas

Area	recorded offences 10/11 YTD
Cstle-City Centre	4,671
Cstle-De Montfort Street	842
Abb-Abbey Park	664
Cstle-De Montfort University	587
Bleys-Glenfield Hospital	438
Cstle-Victoria Park	424
Cstle-Princess Road West	347
Wcotes-Ridley Street	333
Humb-Quakesick Spinney	293
Fosse-Woodgate	283

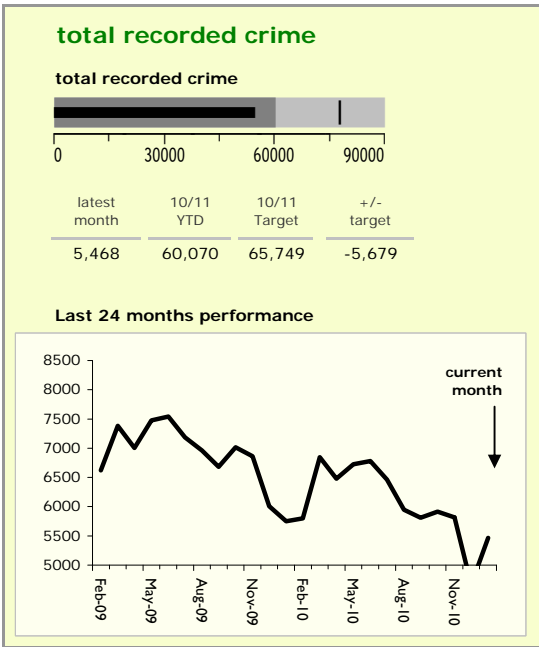


key

- over target by 25% or less
- more than 25% over target



Leicestershire Force Area : crime reduction dashboard 2010/11 : January 2011




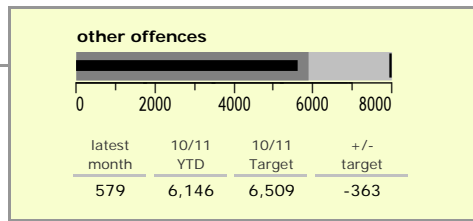
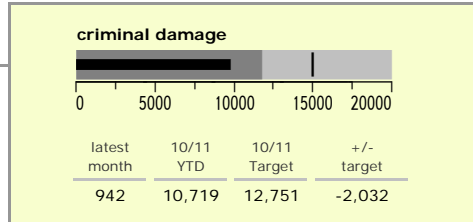
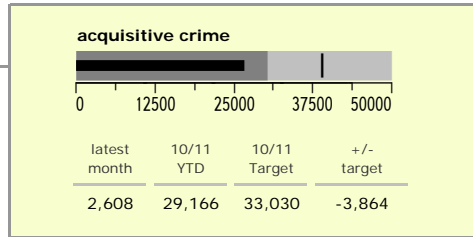

national indicators

NI15 : serious violent crime	0.30
NI20 : assault with less serious injury	5.46
NI16 : serious acquisitive crime	12.24

(Rate per 1,000 population)

top 10 high crime areas

area	recorded offences 10/11 YTD
Castle-City Centre	4,671
● Castle-De Montfort Street	842
Loughborough Centre West	810
Abb-Abbey Park	664
Hinckley Town Centre	600
Castle-De Montfort University	587
Coalville Centre	481
Fosse Park	478
● Bleys-Glenfield Hospital	438
Castle-Victoria Park	424



key

- over target by 25% or less
- more than 25% over target

