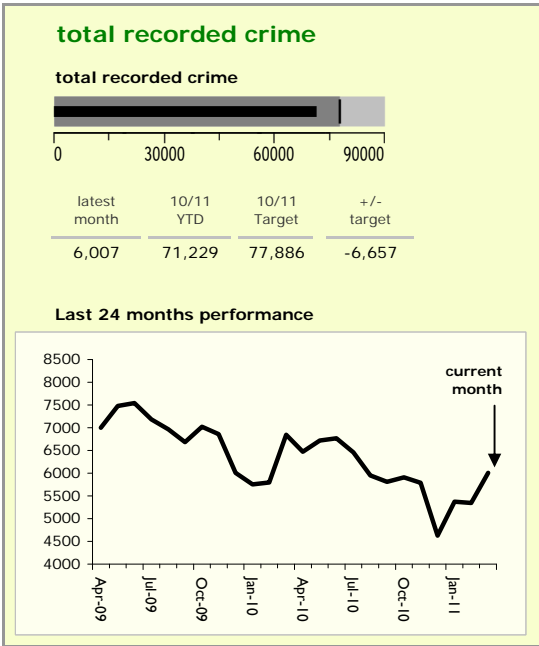


Leicestershire Force Area : crime reduction dashboard 2010/11 : March 2011



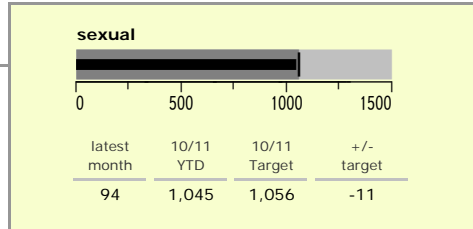
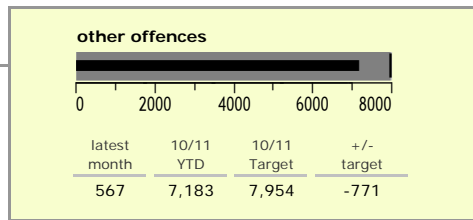
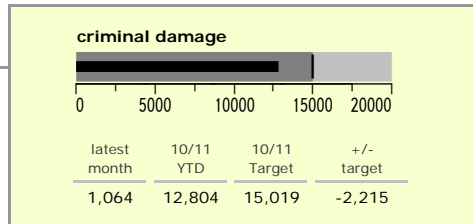
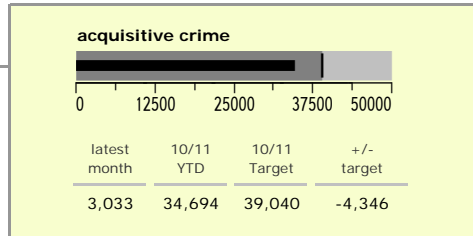
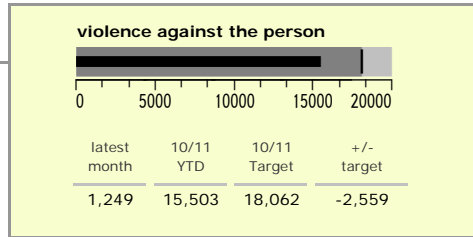
national indicators

NI15 : serious violent crime	0.32
NI20 : assault with less serious injury	5.52
NI16 : serious acquisitive crime	12.12

(Rate per 1,000 population)



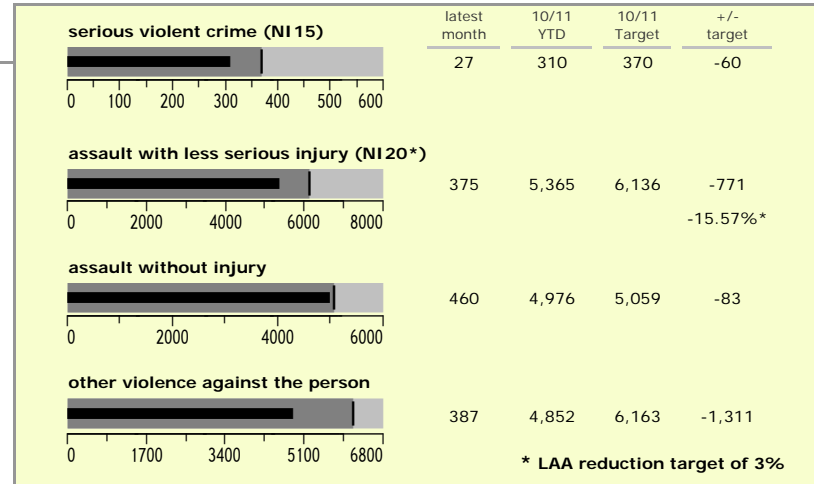
top 10 high crime areas

area	recorded offences 10/11 YTD
Castle-City Centre	5,600
Castle-De Montfort Street	951
Loughborough Centre West	922
Abb-Abbey Park	764
Castle-De Montfort University	721
Hinckley Town Centre	706
Fosse Park	574
Coalville Centre	553
Bleys-Glenfield Hospital	534
Castle-Victoria Park	528

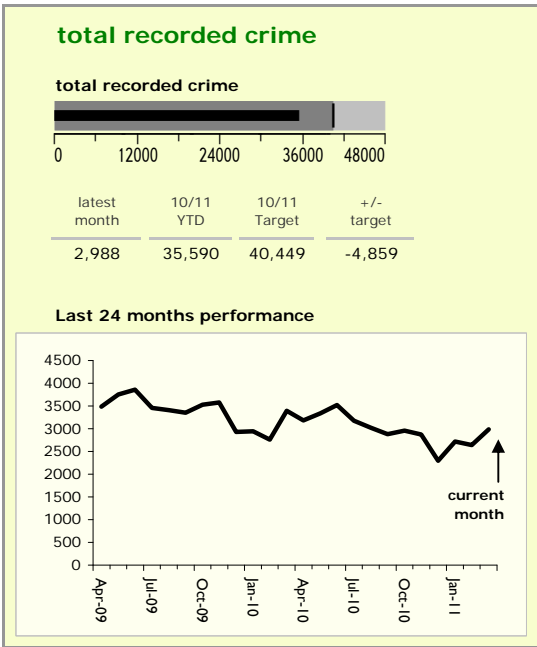


key

- over target by 25% or less
- more than 25% over target



Leicestershire County : crime reduction dashboard 2010/11 : March 2011




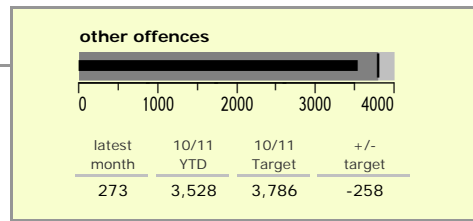


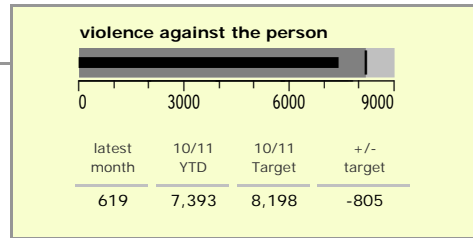
national indicators

NI15 : serious violent crime	0.19
NI20 : assault with less serious injury	4.03
NI16 : serious acquisitive crime	8.93

(Rate per 1,000 population)



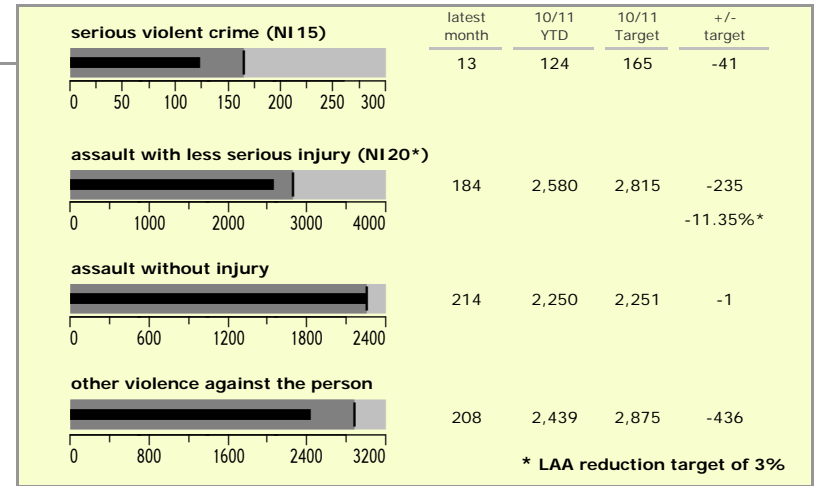
top 10 high crime areas

	recorded offences 10/11 YTD
Loughborough Centre West	922
Hinckley Town Centre	706
Fosse Park	574
Coalville Centre	553
Loughborough Toothill Road	524
Loughborough Bell Foundry	459
Melton Craven West	412
Guthlaxton College & Wigston Police Station	378
Loughborough Centre South	369
Castle Donington North East & Hemmington	331

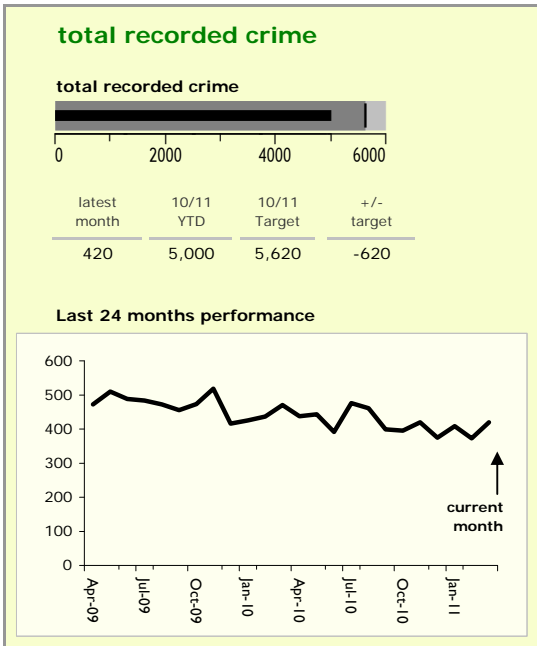


key

- over target by 25% or less
- more than 25% over target



Blaby District : crime reduction dashboard 2010/11 : March 2011



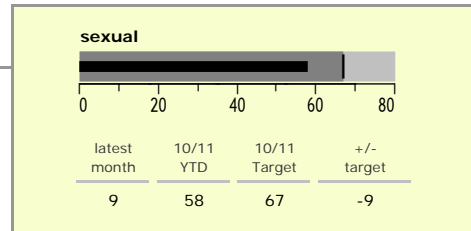
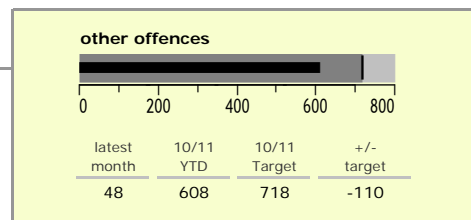

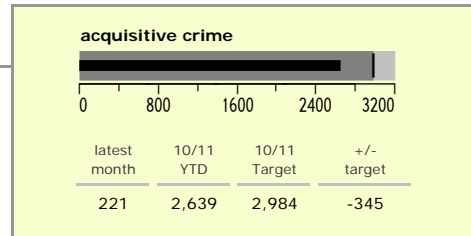
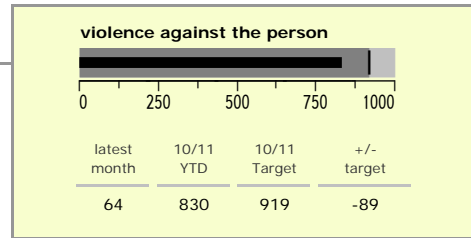
national indicators

NI15 : serious violent crime	0.10
NI20 : assault with less serious injury	2.89
NI16 : serious acquisitive crime	10.99

(Rate per 1,000 population)


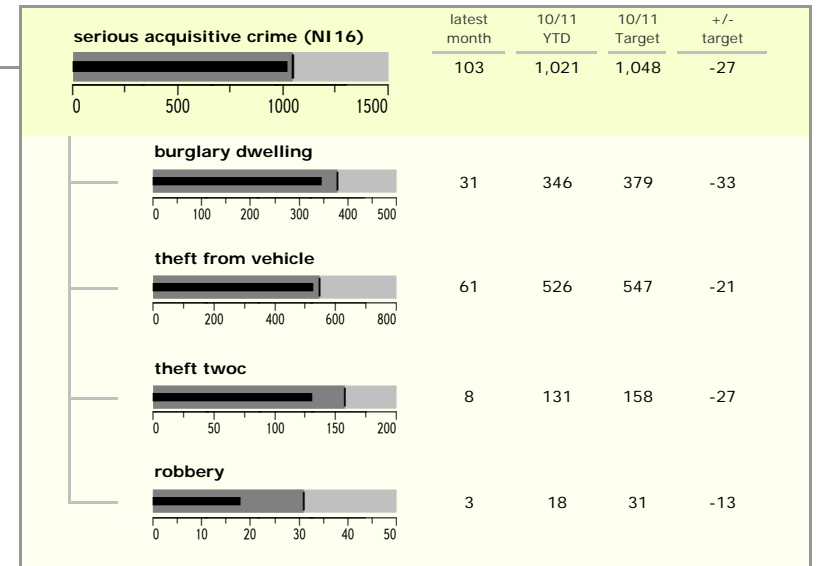
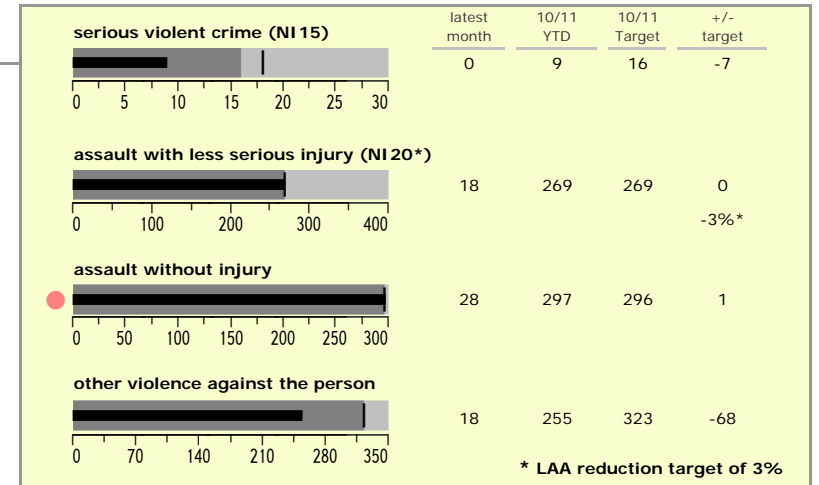
top 10 high crime areas

	recorded offences 10/11 YTD
Fosse Park	574
Glenfield West	207
Blaby North	202
Leicester Forest East - M1 Services	185
Endery North & Grove Park	177
Thorpe Astley South & Meridian Business Par	154
Narborough East	130
Narborough Road South	124
Blaby Centre	118
Braunstone Town Woodland Drive	112



key

- over target by 25% or less
- more than 25% over target



Charnwood Borough : crime reduction dashboard 2010/11 : March 2011

total recorded crime

total recorded crime

latest month	10/11 YTD	10/11 Target	+/- target
949	10,597	12,215	-1,618

Last 24 months performance

national indicators

NI15 : serious violent crime	0.32
NI20 : assault with less serious injury	5.35
NI16 : serious acquisitive crime	9.93

(Rate per 1,000 population)

top 10 high crime areas

	recorded offences 10/11 YTD
Loughborough Centre West	922
Loughborough Toothill Road	524
Loughborough Bell Foundry	459
Loughborough Centre South	369
Thurmaston North West	291
Loughborough Canal South	278
Loughborough Ashby East	230
Loughborough Woodthorpe	188
Loughborough Derby Road East	187
Syston North	181

violence against the person

latest month	10/11 YTD	10/11 Target	+/- target
214	2,426	2,639	-213

acquisitive crime

latest month	10/11 YTD	10/11 Target	+/- target
462	5,097	6,091	-994

criminal damage

latest month	10/11 YTD	10/11 Target	+/- target
182	1,950	2,380	-430

other offences

latest month	10/11 YTD	10/11 Target	+/- target
72	975	950	25

sexual

latest month	10/11 YTD	10/11 Target	+/- target
19	149	155	-6

key
● over target by 25% or less
● more than 25% over target

serious violent crime (NI 15)

	latest month	10/11 YTD	10/11 Target	+/- target
serious violent crime (NI 15)	6	52	66	-14
assault with less serious injury (NI20*)	64	882	915	-33
assault without injury	72	693	695	-2
other violence against the person	72	799	935	-136

* LAA reduction target of 3%

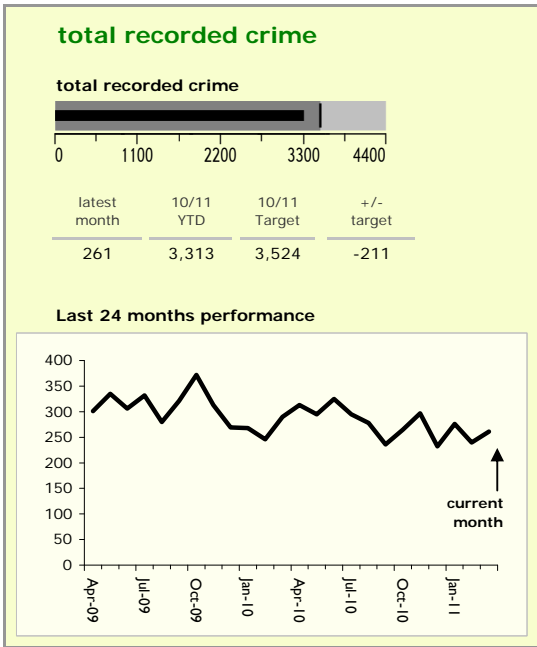
serious acquisitive crime (NI 16)

	latest month	10/11 YTD	10/11 Target	+/- target
serious acquisitive crime (NI 16)	131	1,637	2,105	-468
burglary dwelling	54	668	964	-296
theft from vehicle	43	657	801	-144
theft twoc	26	231	233	-2
robbery	8	81	107	-26

other acquisitive crime

	latest month	10/11 YTD	10/11 Target	+/- target
other acquisitive crime	331	3,460	3,921	-461
burglary other	58	698	848	-150
other theft	273	2,762	3,073	-311

Harborough District : crime reduction dashboard 2010/11 : March 2011



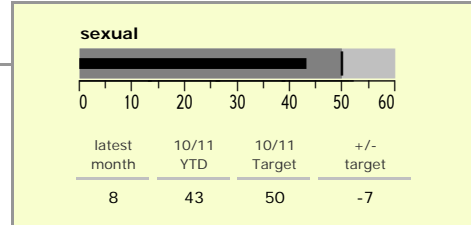
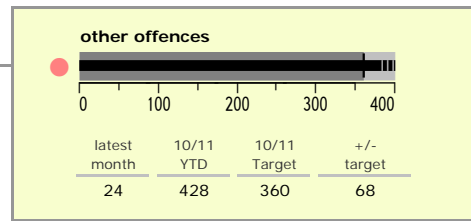


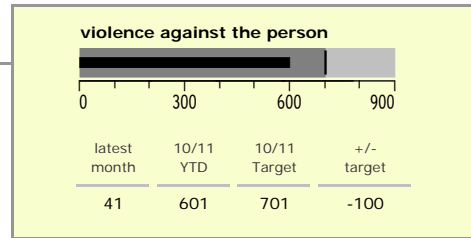
national indicators

NI15 : serious violent crime	0.11
NI20 : assault with less serious injury	2.53
NI16 : serious acquisitive crime	6.68

(Rate per 1,000 population)


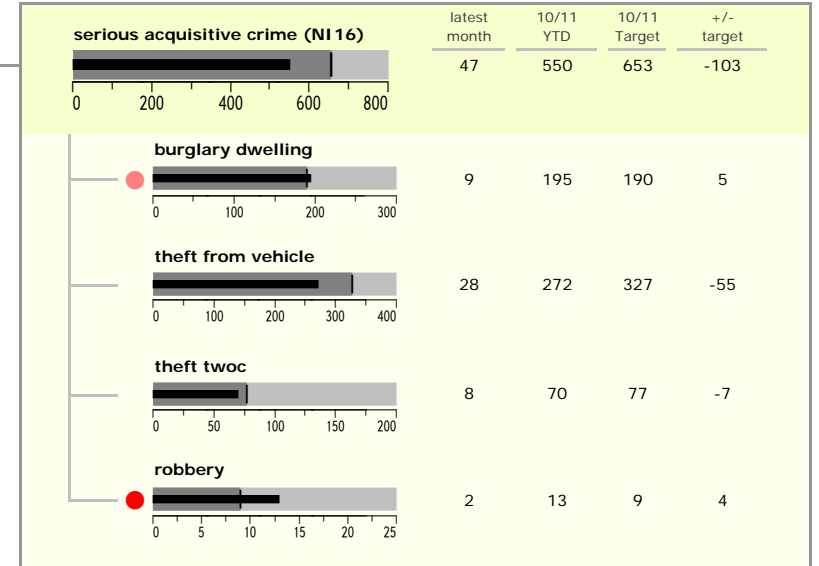
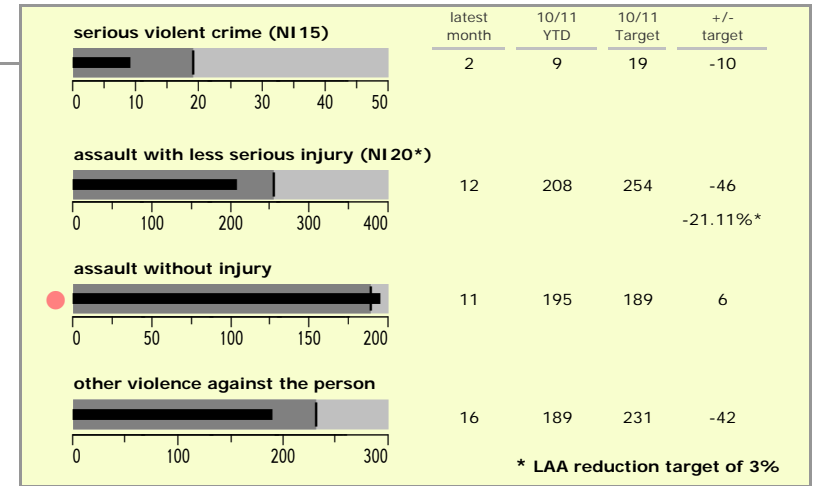
top 10 high crime areas

	recorded offences 10/11 YTD
Lutterworth Centre & East	261
Market Harborough Coventry Road	203
Little Bowden South	203
Market Harborough Centre	144
Misterton, Gilmorton & Swinford	136
Ullesthorpe & Magna Park	121
Market Harborough East & Welland Industria	99
Market Harborough - Welland Park	95
Lutterworth North	94
Greater Billesdon	91

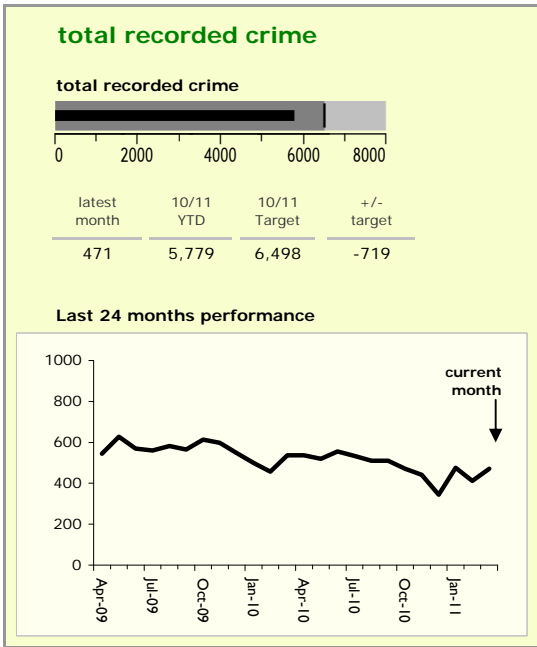


key

- over target by 25% or less
- more than 25% over target



Hinckley and Bosworth Borough : crime reduction dashboard 2010/11 : March 2011




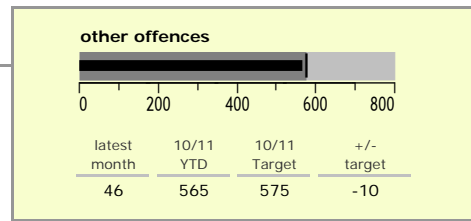



national indicators

NI15 : serious violent crime	0.16
NI20 : assault with less serious injury	3.53
NI16 : serious acquisitive crime	9.66

(Rate per 1,000 population)

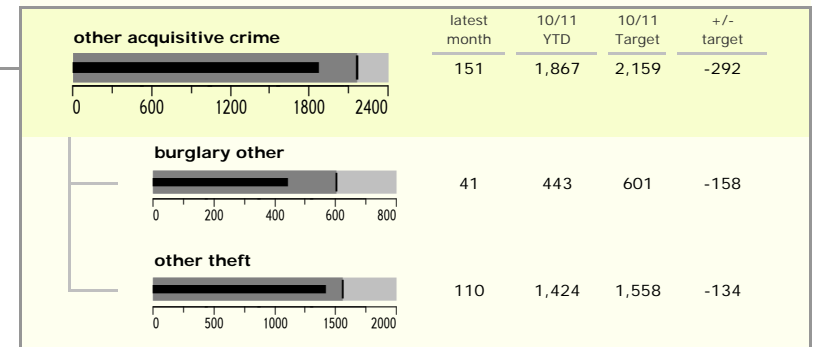
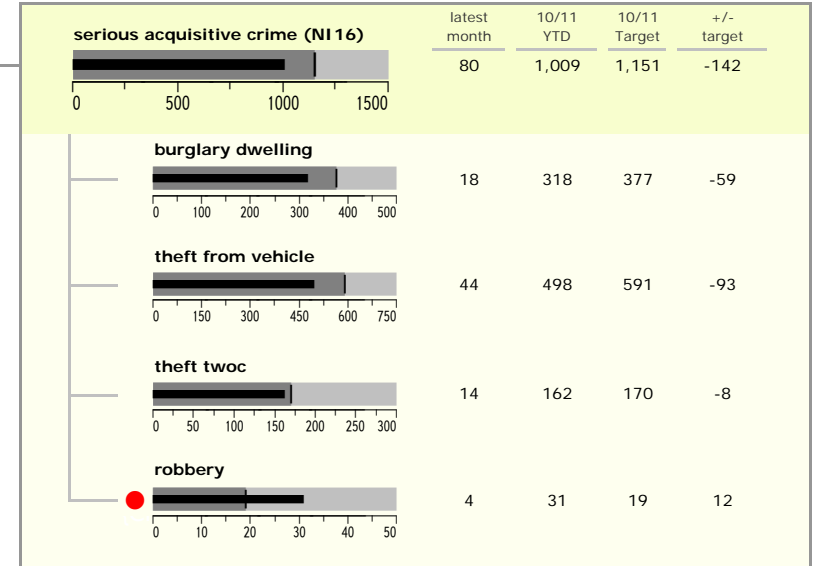
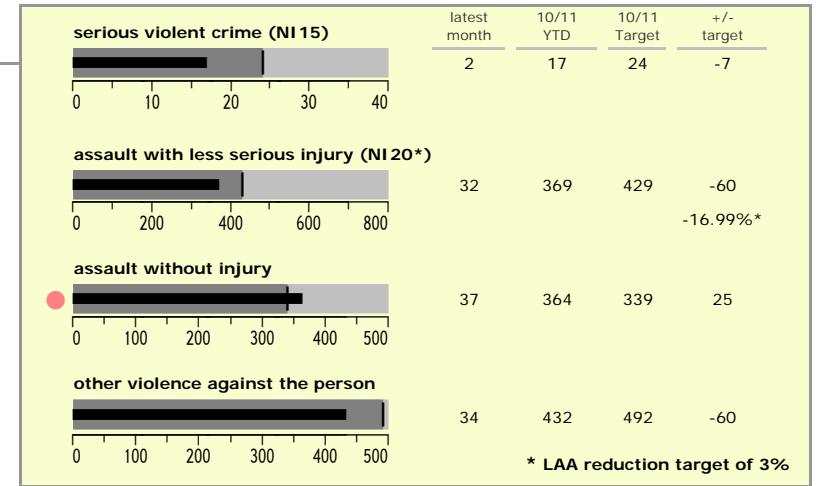
top 10 high crime areas

	recorded offences 10/11 YTD
Hinckley Town Centre	706
Hinckley Castle South West	211
Hinckley Dodwells Bridge & Harrowbrook Ind	210
Hinckley Fields	182
Hinckley Town Centre North	170
Hinckley Trinity West	146
Earl Shilton East	131
Earl Shilton North	131
Hinckley Barwell Lane	126
Earl Shilton West	123

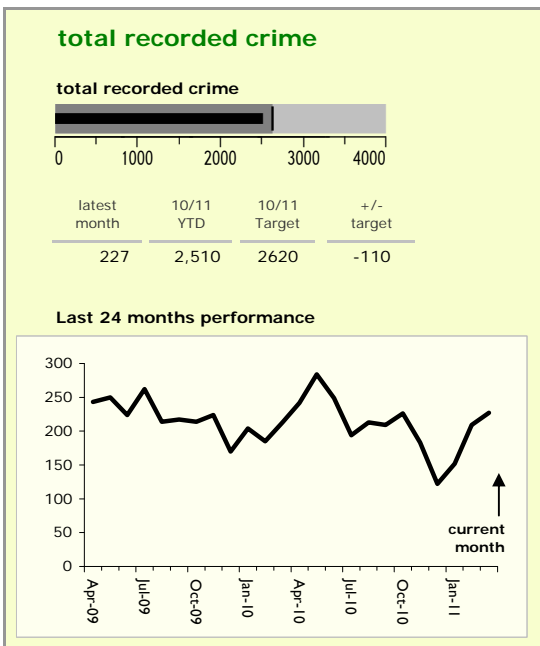


key

- over target by 25% or less
- more than 25% over target



Melton Borough : crime reduction dashboard 2010/11 : March 2011



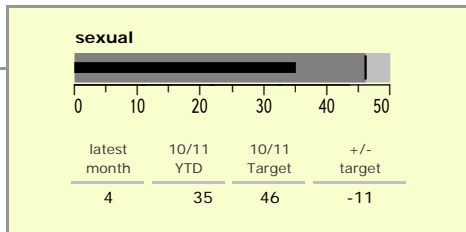

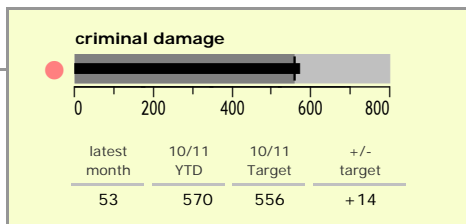
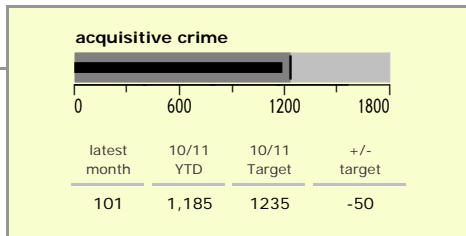

national indicators

NI15 : serious violent crime	0.26
NI20 : assault with less serious injury	4.12
NI16 : serious acquisitive crime	7.05

(Rate per 1,000 population)

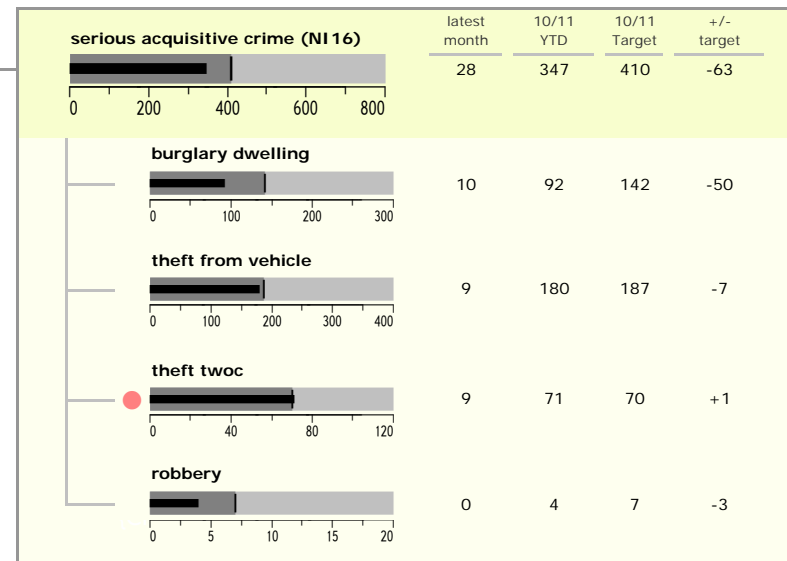
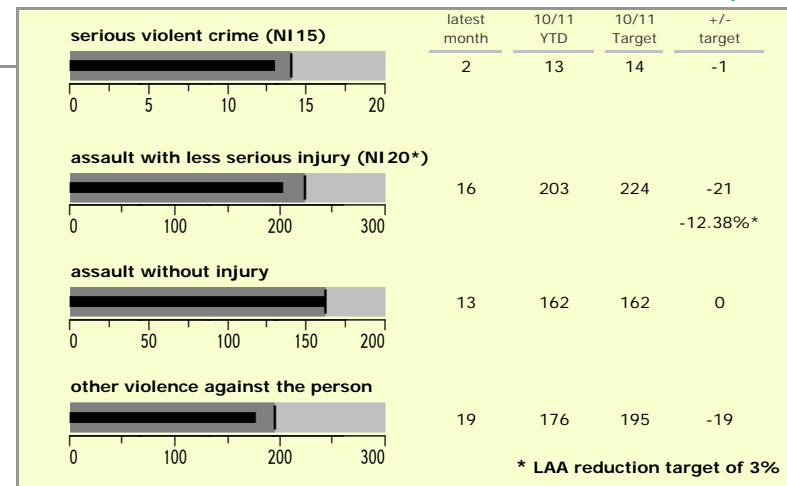
top 10 high crime areas

	recorded offences 10/11 YTD
Melton Craven West	412
Melton Egerton East	175
Melton Dorian North	156
Melton Warwick East	138
Melton Warwick West	122
Melton Sysonby South	116
Melton Newport South	105
Melton Newport West	102
Waltham-on-the-Wolds & Scaford	87
Broughton, Old Dalby & Ab Kettleby	76

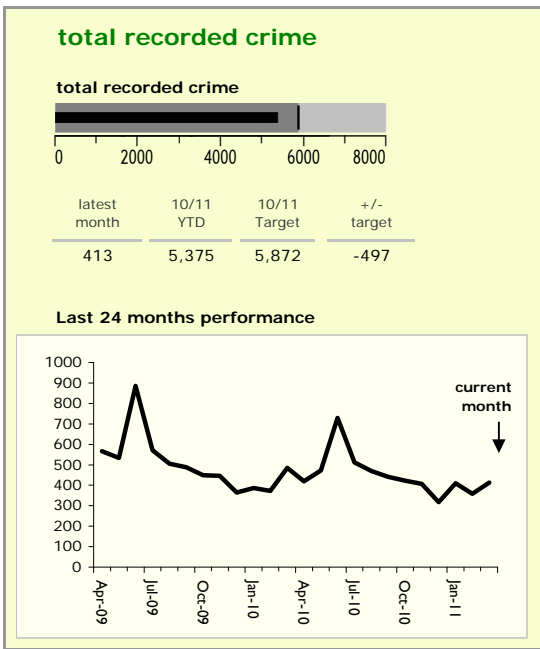


key

- over target by 25% or less
- more than 25% over target



North West Leicestershire District : crime reduction dashboard 2010/11 : March 2011





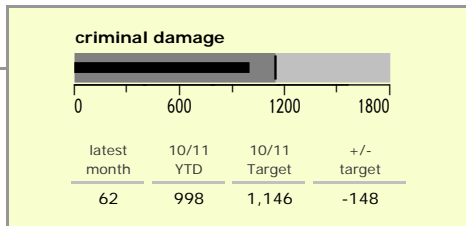
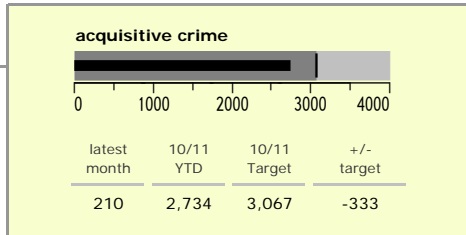
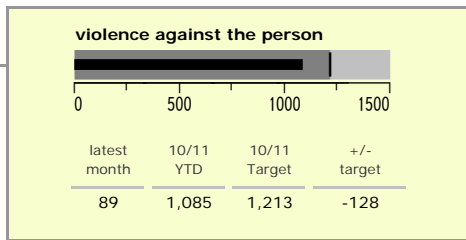
national indicators

NI15 : serious violent crime	0.17
NI20 : assault with less serious injury	4.96
NI16 : serious acquisitive crime	8.83

(Rate per 1,000 population)

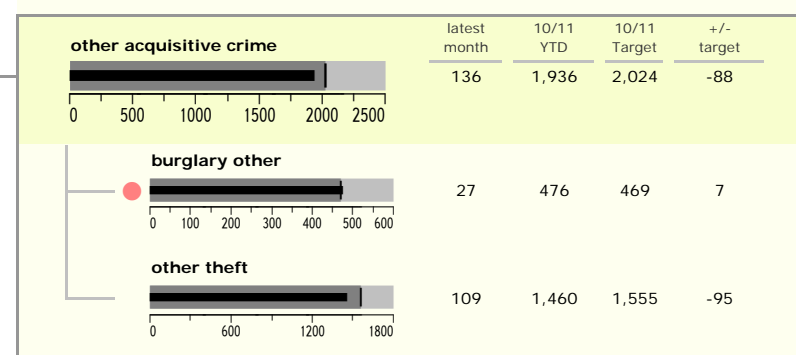

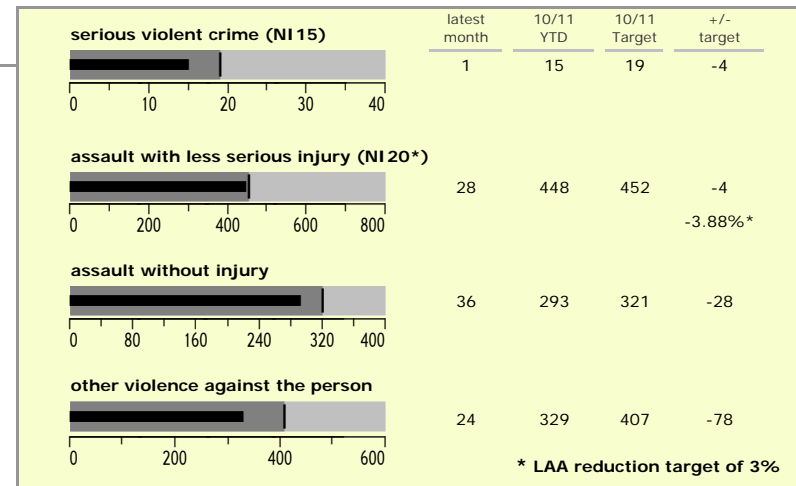
top 10 high crime areas

	recorded offences 10/11 YTD
Coalville Centre	553
Castle Donington North East & Hemmington	331
● Bardon	185
Castle Donington West & Donington Park	182
● Measham Centre	170
Ashby Castle North	161
● Coalville Stephenson Way	155
● Greater Appleby	148
● Ibstock Centre	146
Ashby Holywell East	138

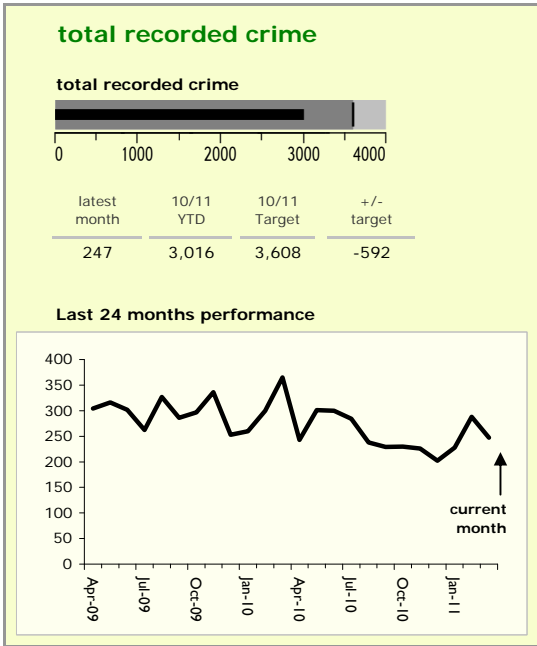


key

- over target by 25% or less
- more than 25% over target



Oadby and Wigston Borough : crime reduction dashboard 2010/11 : March 2011




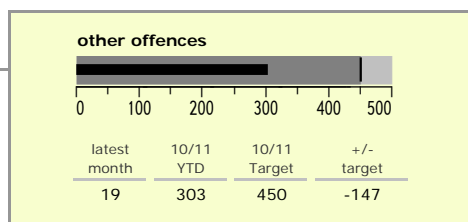

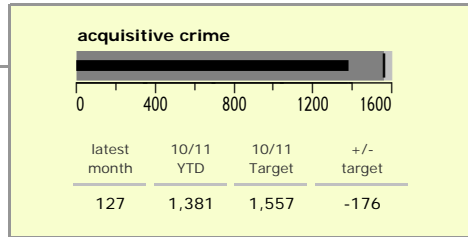
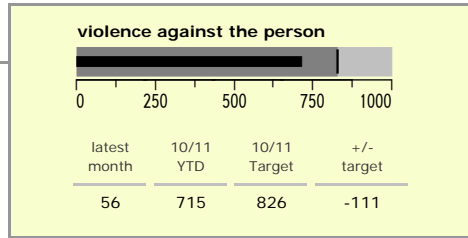
national indicators

NI15 : serious violent crime	0.16
NI20 : assault with less serious injury	3.54
NI16 : serious acquisitive crime	6.40

(Rate per 1,000 population)


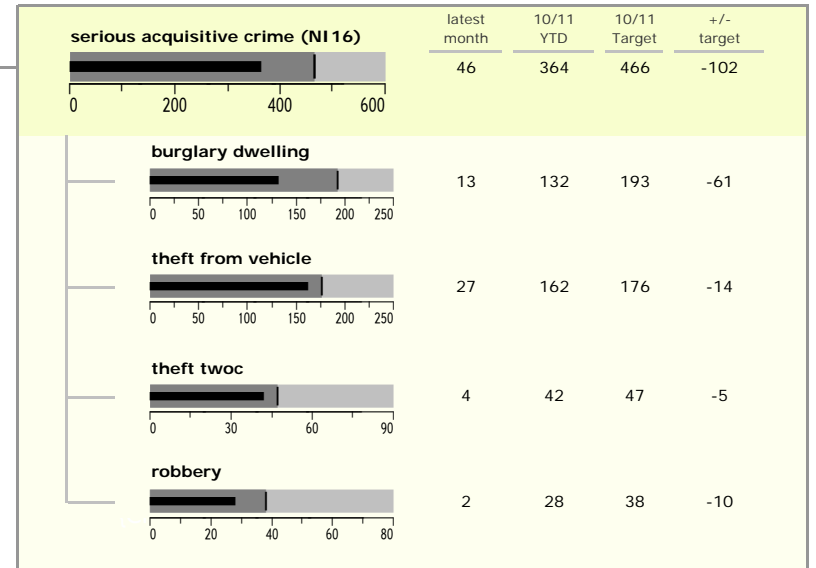
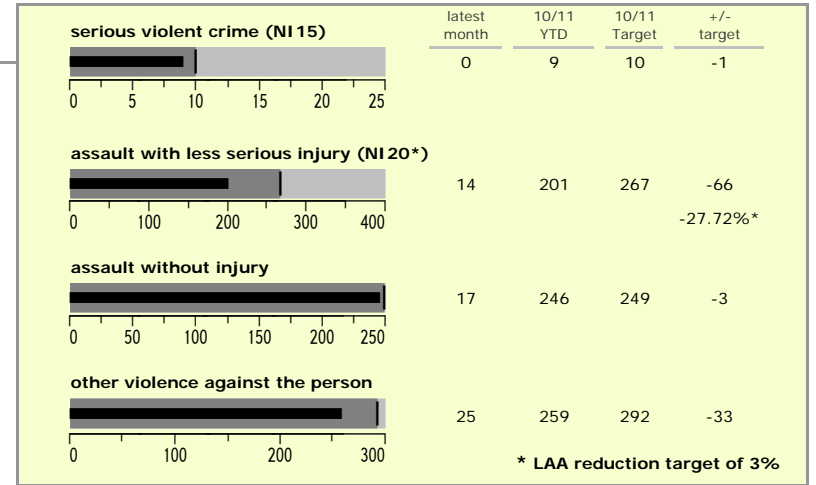
top 10 high crime areas

	recorded offences 10/11 YTD
Guthlaxton College & Wigston Police Station	378
Oadby Stoughton Drive	288
South Wigston Blaby Road & Saffron Road	205
South Wigston Countesthorpe Road	154
Oadby The Parade & Leicester Racecourse	151
Chartwell Drive Industrial Estate	149
● South Wigston Canal Street & Countesthorpe	144
Wigston Meadow Primary School	134
Wigston Centre	124
Oadby London Road	112

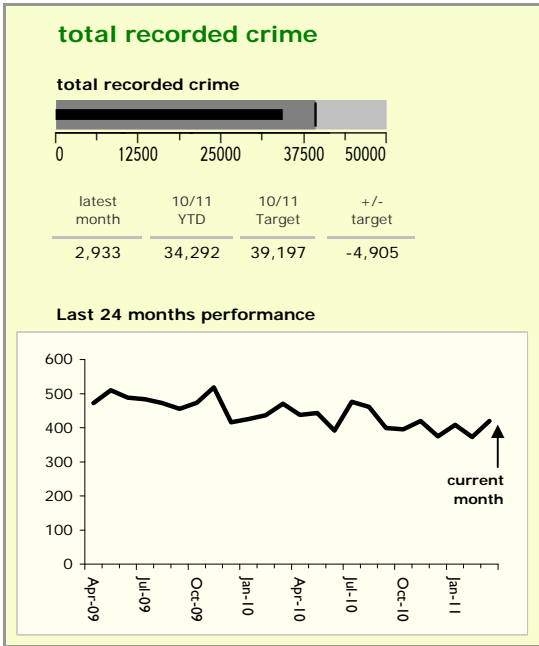


key

- over target by 25% or less
- more than 25% over target



Leicester City : crime reduction dashboard 2010/11 : March 2011



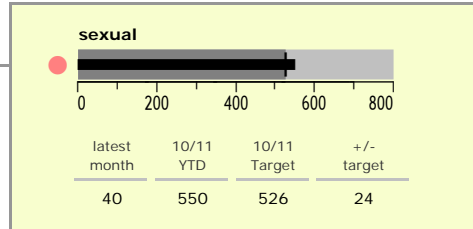
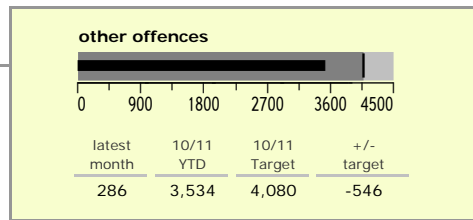

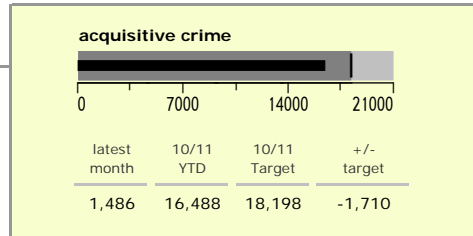
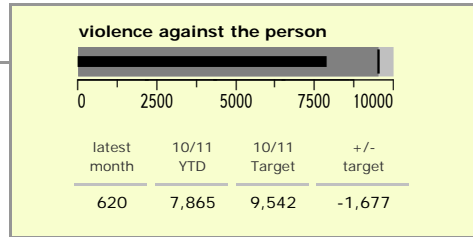
national indicators

NI15 : serious violent crime	0.62
NI20 : assault with less serious injury	9.16
NI16 : serious acquisitive crime	20.02

(Rate per 1,000 population)

top 10 high crime areas

	recorded offences 10/11 YTD
Cstle-City Centre	5,600
Cstle-De Montfort Street	951
Abb-Abbey Park	764
Cstle-De Montfort University	721
Bleys-Glenfield Hospital	534
Cstle-Victoria Park	528
Cstle-Princess Road West	421
Wcotes-Ridley Street	364
Humb-Quakesick Spinney	348
Wcotes-Bede Park	343



key
● over target by 25% or less
● more than 25% over target

