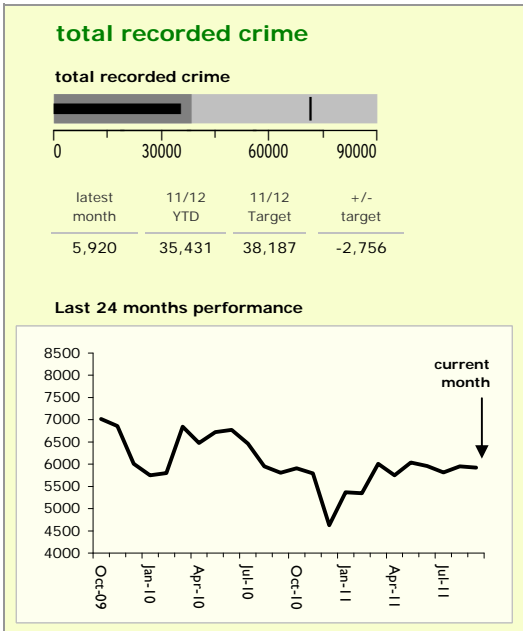


Leicestershire Force Area : crime reduction dashboard 2011/12 : September 2011



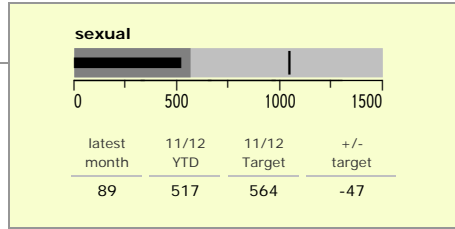
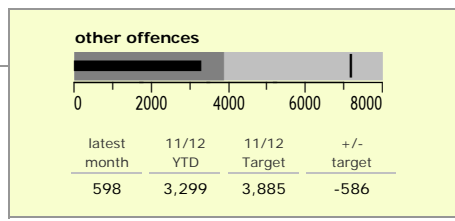
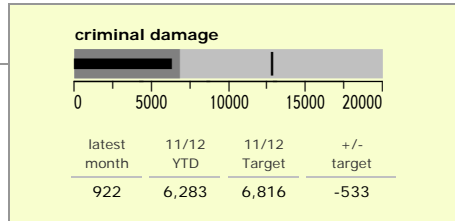
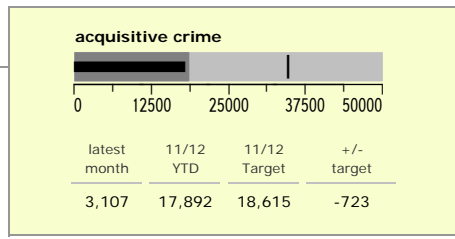
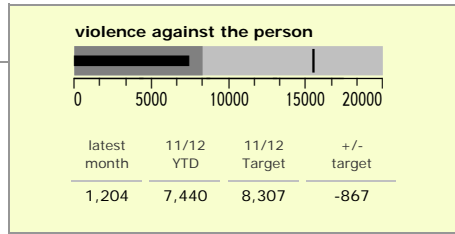
national indicators

● NI15 : serious violent crime	0.37
● NI20 : assault with less serious injury	5.14
● NI16 : serious acquisitive crime	11.42

(Rate per 1,000 population)



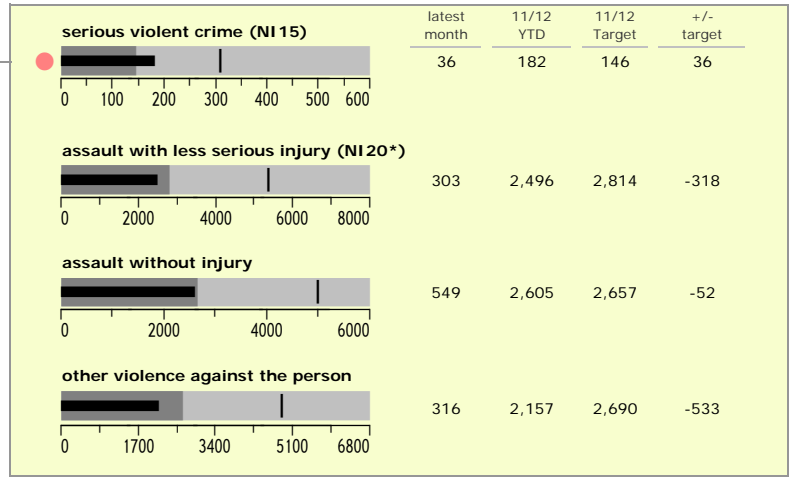
top 10 high crime areas

	recorded offences 11/12 YTD
● Cstle-City Centre	2,975
● Cstle-De Montfort Street	399
● Abb-Abbey Park	386
● Loughborough Centre West	357
● Bleys-Glenfield Hospital	345
● Cstle-De Montfort University	336
● Fosse Park	302
● Cstle-Victoria Park	280
● Hinckley Town Centre	276
● Loughborough Toothill Road	272

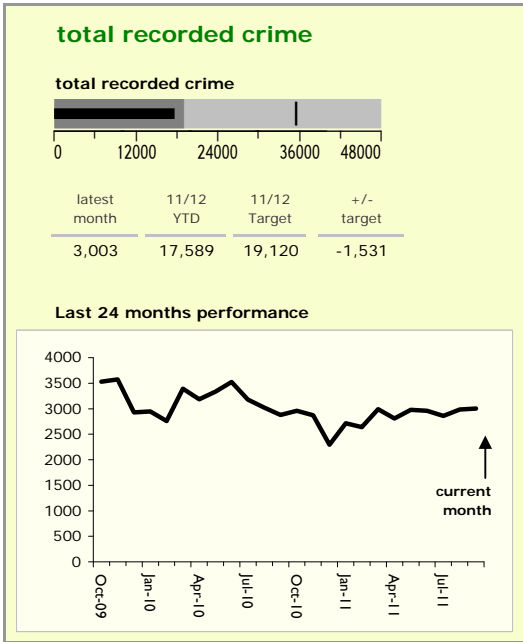


key

- over target by 25% or less
- more than 25% over target



Leicestershire County : crime reduction dashboard 2011/12 : September 2011



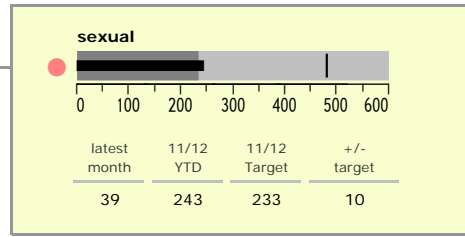
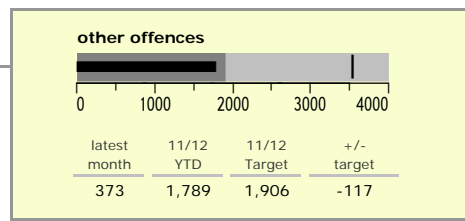

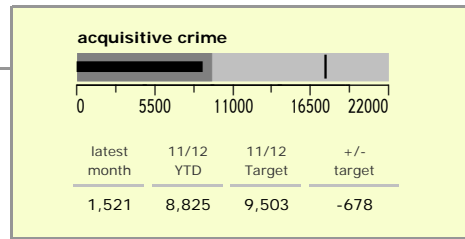
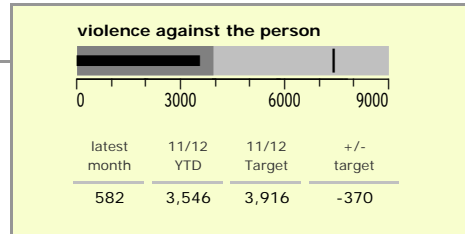
national indicators

● NI15 : serious violent crime	0.22
NI20 : assault with less serious injury	3.73
NI16 : serious acquisitive crime	8.56


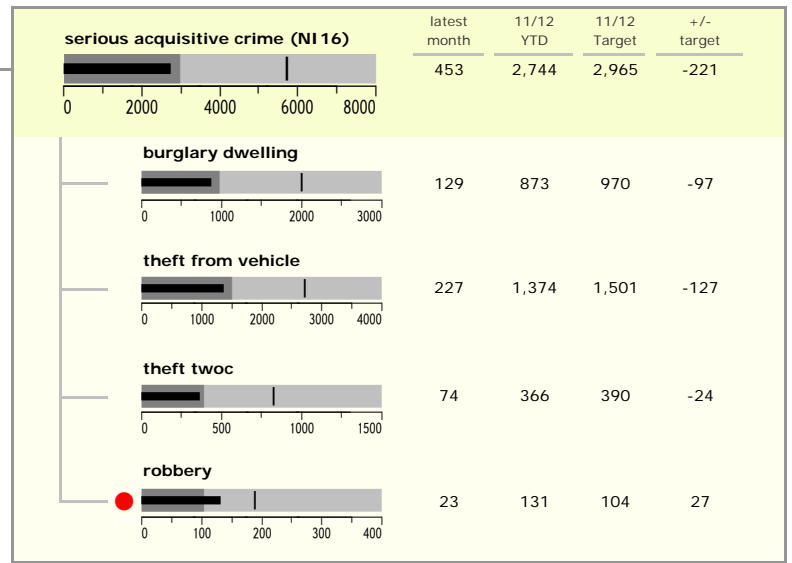
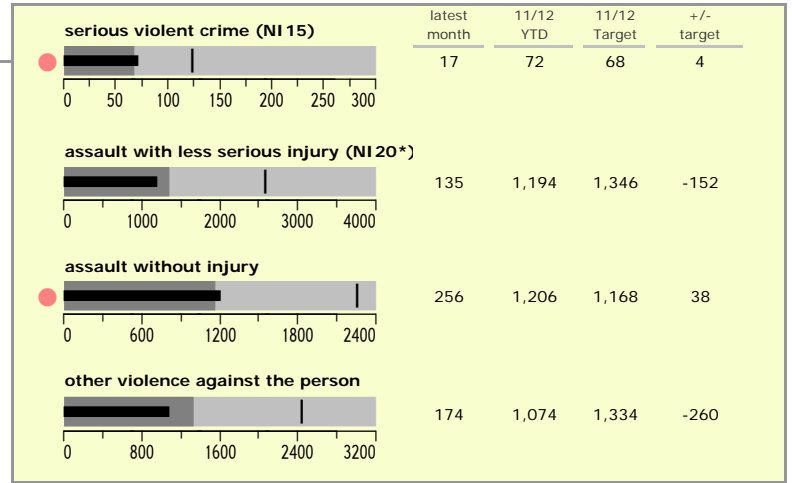
(Rate per 1,000 population)

top 10 high crime areas

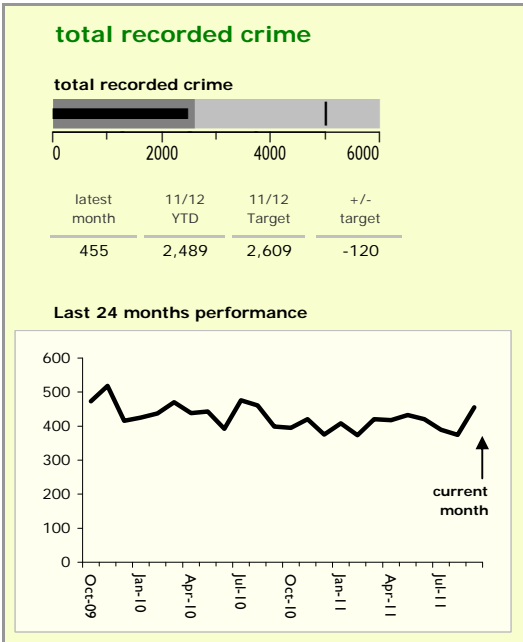
	recorded offences 11/12 YTD
Loughborough Centre West	357
● Fosse Park	302
Hinckley Town Centre	276
● Loughborough Toothill Road	272
● Loughborough Holywell	243
Loughborough Bell Foundry	223
Coalville Centre	212
Melton Craven West	200
● Diseworth, Belton & Gracedieu	159
Loughborough Centre South	149



key
 ● over target by 25% or less
 ● more than 25% over target



Blaby District : crime reduction dashboard 2011/12 : September 2011



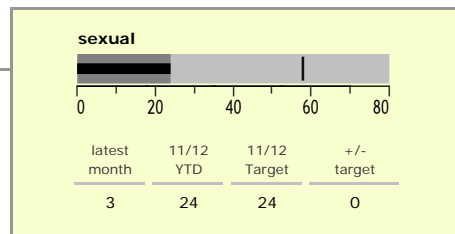
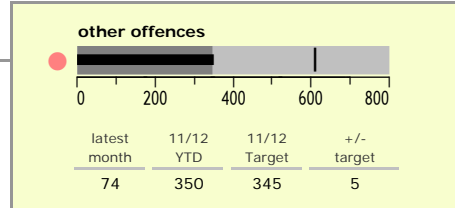



national indicators

NI15 : serious violent crime	0.2
NI20 : assault with less serious injury	2.6
● NI16 : serious acquisitive crime	11.4

(Rate per 1,000 population)

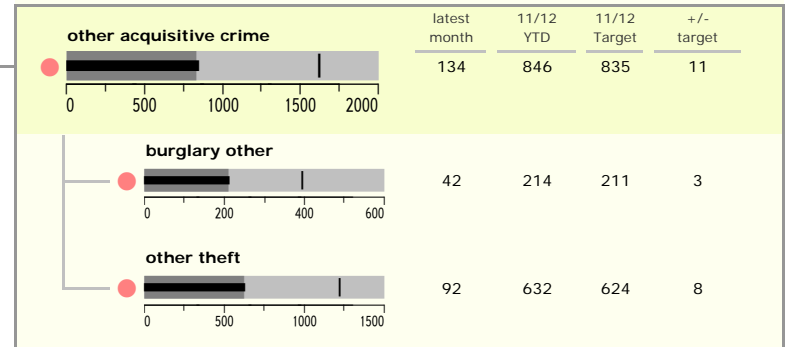

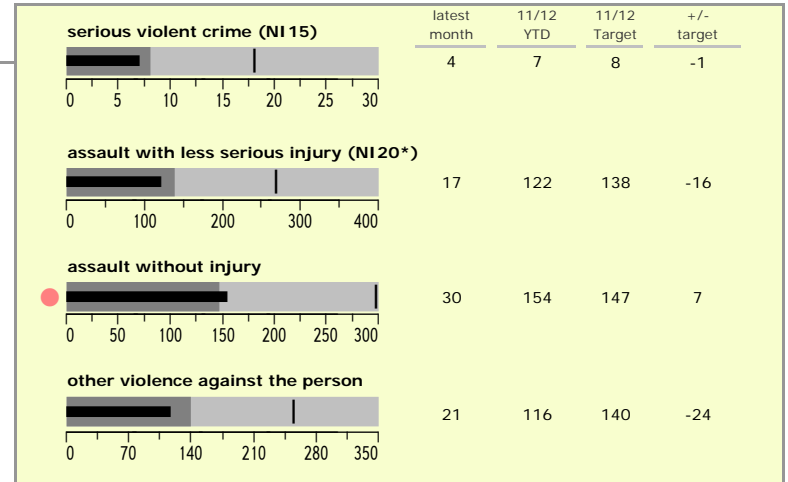
top 10 high crime areas

area	recorded offences 11/12 YTD
Fosse Park	108
● Endery North & Grove Park	49
● Glenfield West	43
Leicester Forest East - M1 Services	32
● Braunstone Town Woodland Drive	32
Blaby North	30
● Narborough Road South	26
Thorpe Astley South & Meridian	22
● Blaby Centre	20
Glen Parva West	19

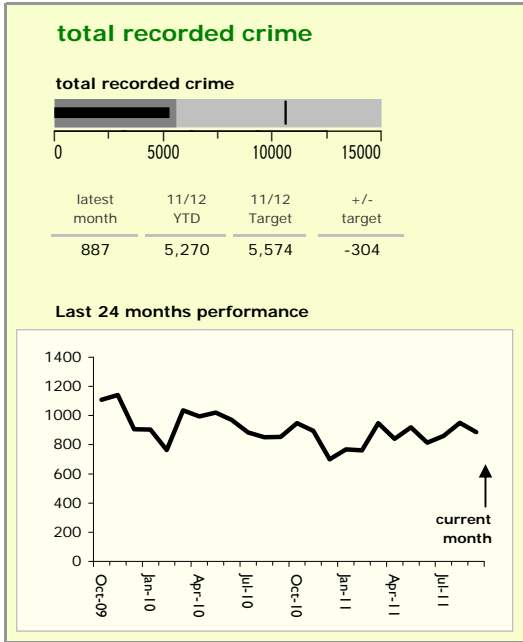


key

- over target by 25% or less
- more than 25% over target



Charnwood Borough : crime reduction dashboard 2011/12 : September 2011



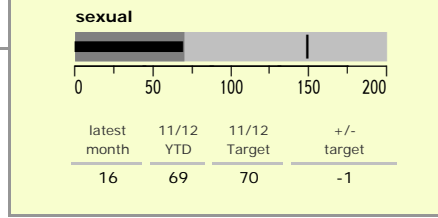
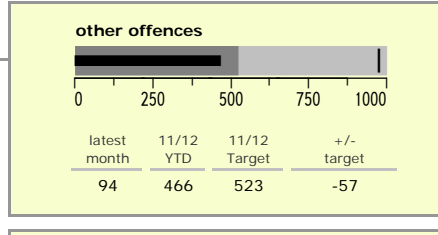

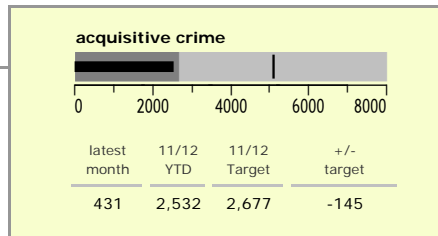
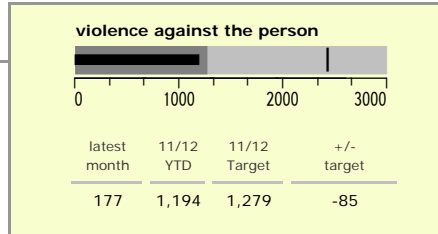
national indicators

NI15 : serious violent crime	0.30
NI20 : assault with less serious injury	5.17
NI16 : serious acquisitive crime	9.43

(Rate per 1,000 population)


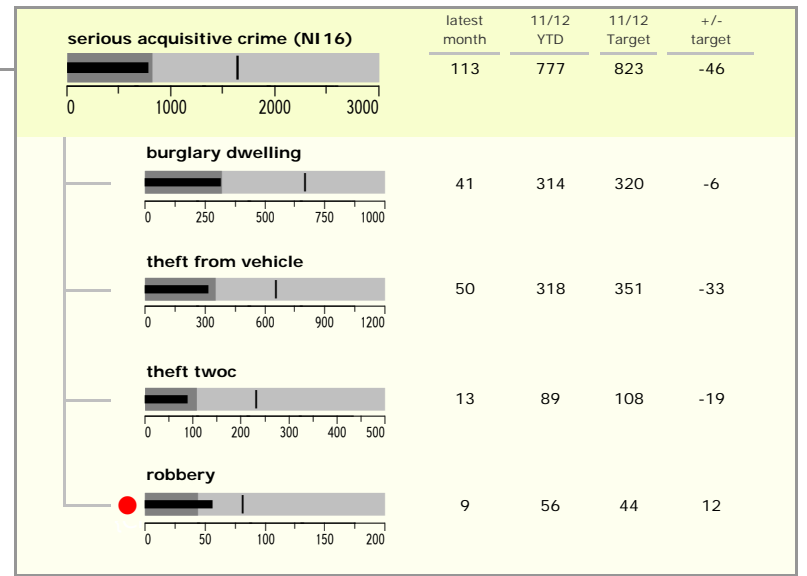
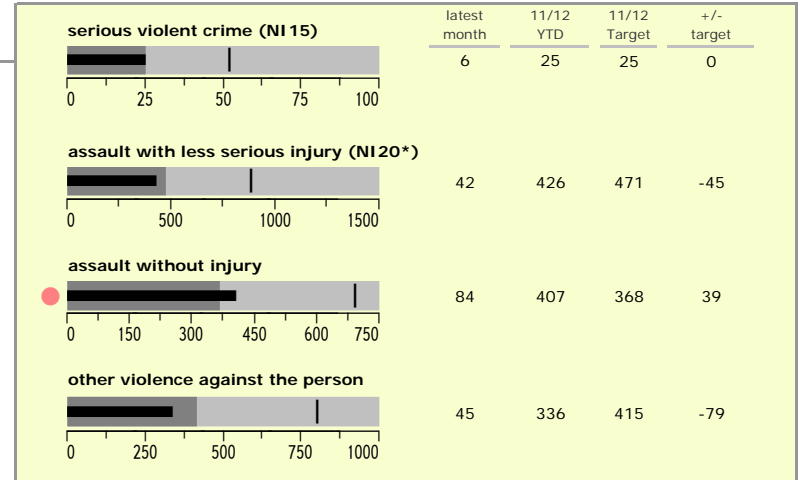
top 10 high crime areas

	recorded offences 11/12 YTD
Loughborough Centre West	357
● Loughborough Toothill Road	272
● Loughborough Holywell	243
Loughborough Bell Foundry	223
Loughborough Centre South	150
Loughborough Canal South	130
Thurmaston North West	124
● Loughborough Midland Station	114
● Shepshed North East	104
● Queniborough East, Barkby & South Croxton	102

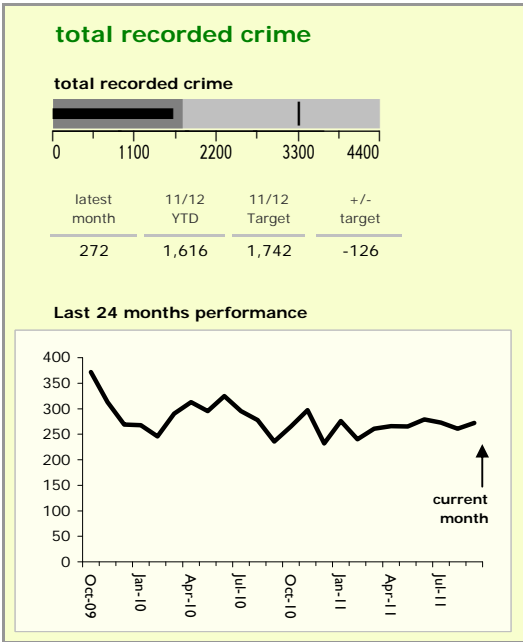


key

- over target by 25% or less
- more than 25% over target



Harborough District : crime reduction dashboard 2011/12 : September 2011



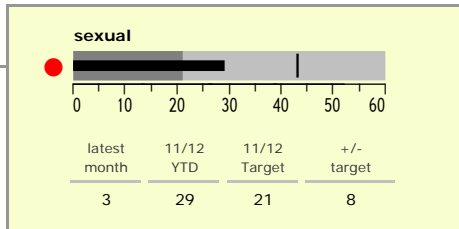
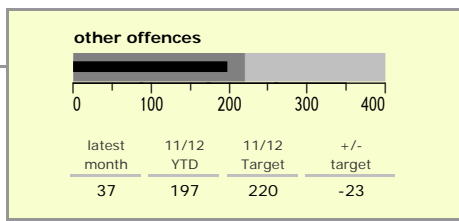
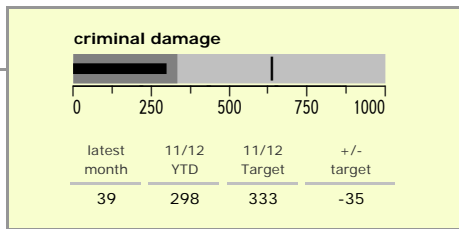
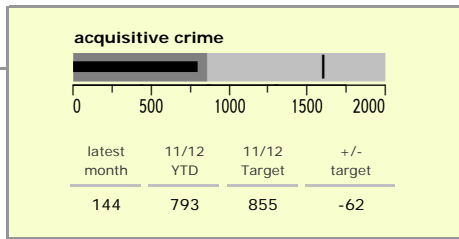

national indicators

● NI15 : serious violent crime	0.17
● NI20 : assault with less serious injury	2.55
● NI16 : serious acquisitive crime	5.56

(Rate per 1,000 population)



top 10 high crime areas

	recorded offences 11/12 YTD
Market Harborough Coventry Road	104
Lutterworth Centre & East	100
● Misterton, Gilmorton & Swinford	89
● Great Bowden	86
● Greater Billesdon	81
Little Bowden South	74
● Market Harborough Centre	67
● Scraptoft	64
● Ashby, Frolesworth & Dunton	55
Ullesthorne & Magna Park	50

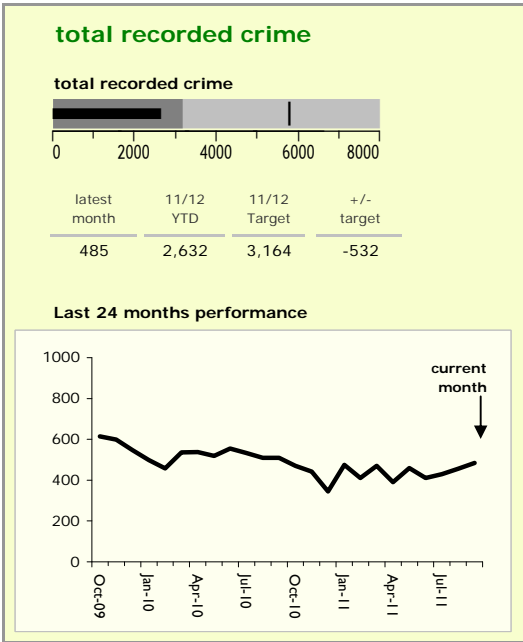


key

- over target by 25% or less
- more than 25% over target



Hinckley and Bosworth Borough : crime reduction dashboard 2011/12 : September 2011





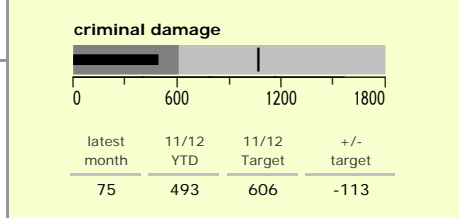


national indicators

NI15 : serious violent crime	0.15
NI20 : assault with less serious injury	2.99
NI16 : serious acquisitive crime	8.37


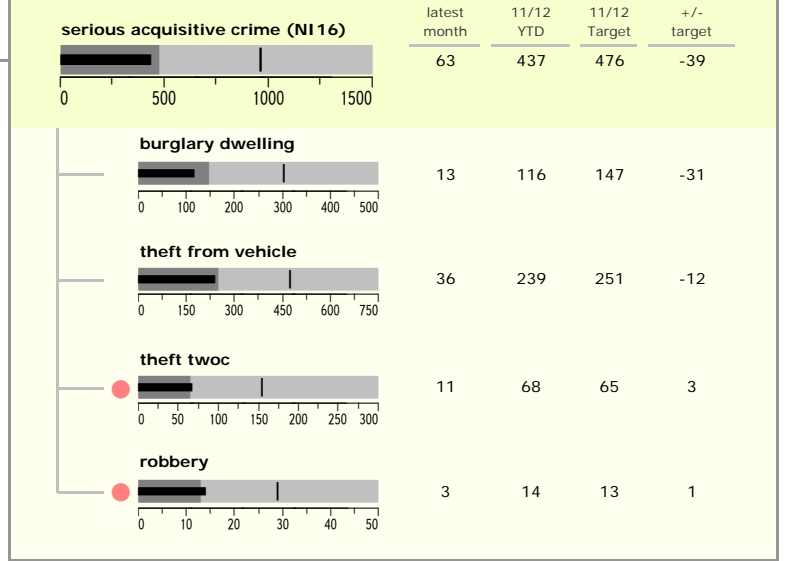
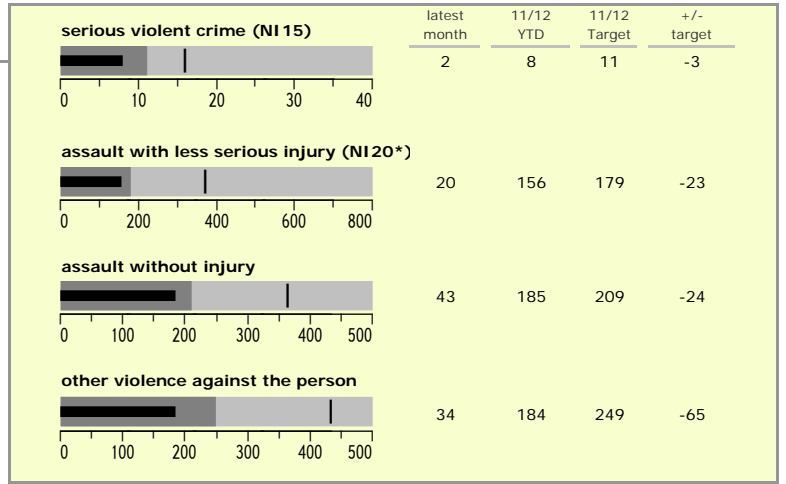
(Rate per 1,000 population)

top 10 high crime areas

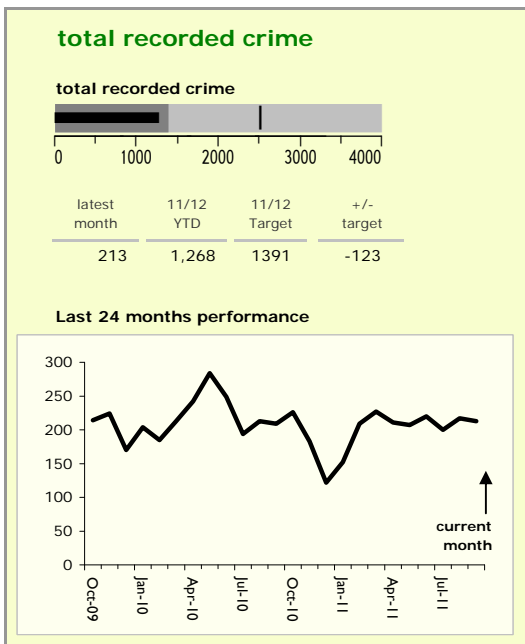
	recorded offences 11/12 YTD
Hinckley Town Centre	276
● Hinckley Fields	137
● Hinckley Dodwells Bridge & Harrowbrook Inc	124
● Market Bosworth & Cadeby	112
Hinckley Castle South West	103
● Earl Shilton West	87
Hinckley Town Centre North	68
● Barwell Centre	63
Earl Shilton North	54
Earl Shilton East	54



key
● over target by 25% or less
● more than 25% over target



Melton Borough : crime reduction dashboard 2011/12 : September 2011



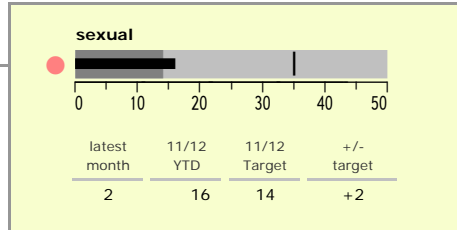
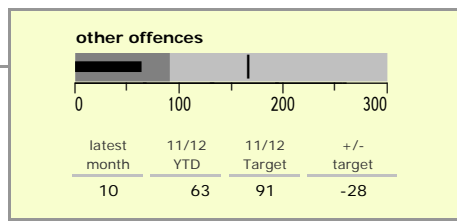
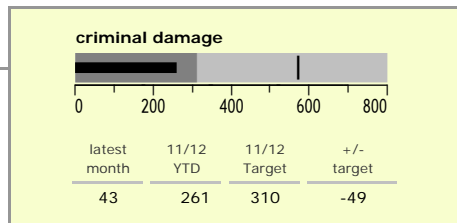
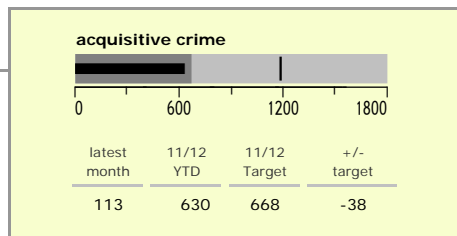

national indicators

NI15 : serious violent crime	0.28
NI20 : assault with less serious injury	4.31
NI16 : serious acquisitive crime	6.58

(Rate per 1,000 population)

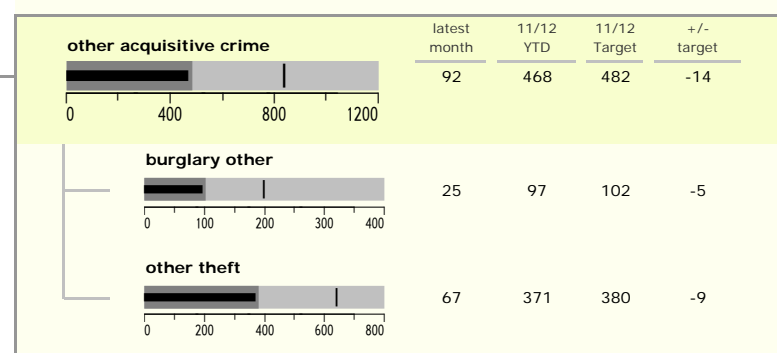

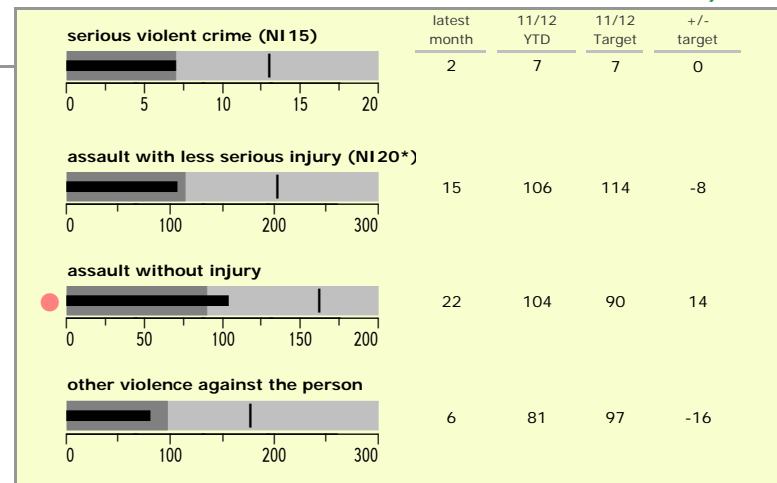
top 10 high crime areas

	recorded offences 11/12 YTD
Melton Craven West	200
Melton Warwick West	77
Melton Egerton East	74
Melton Dorian North	68
Melton Warwick East	64
Melton Newport South	64
Waltham-on-the-Wolds & Scalford	58
Greater Frisby-on-the-Wreake	54
Melton Sysonby South	47
Melton Newport West	47

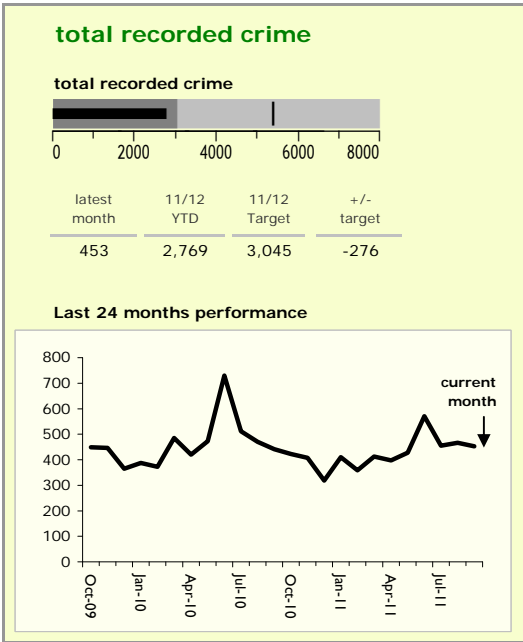


key

- over target by 25% or less
- more than 25% over target



North West Leicestershire District : crime reduction dashboard 2011/12 : September 2011



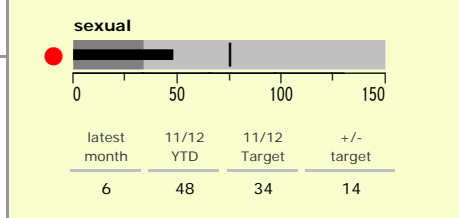

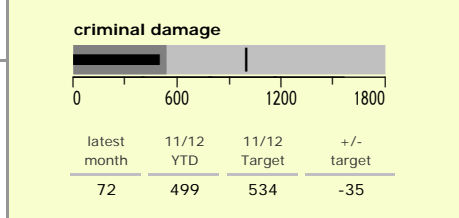


national indicators

NI15 : serious violent crime	0.18
NI20 : assault with less serious injury	4.11
NI16 : serious acquisitive crime	9.16



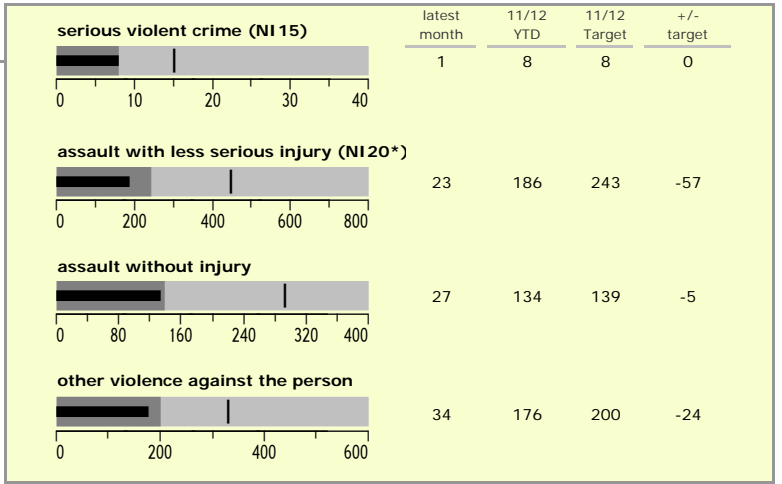
(Rate per 1,000 population)

top 10 high crime areas

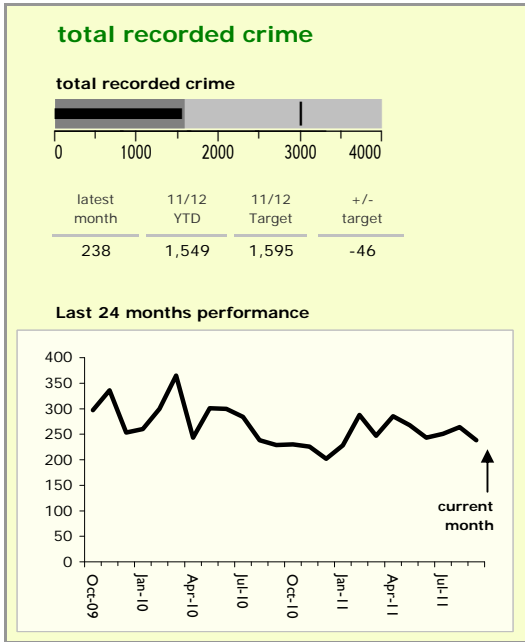
	recorded offences 11/12 YTD
Coalville Centre	212
Diseworth, Belton & Gracedieu	159
Castle Donington West & Donington Park	144
Shibston East	139
Castle Donington South	106
Castle Donington North East & Hemmington	102
Greenhill Centre	93
Ashby Castle South	73
Greenhill East	72
Coalville Stephenson Way	68



key
● over target by 25% or less
● more than 25% over target



Oadby and Wigston Borough : crime reduction dashboard 2011/12 : September 2011



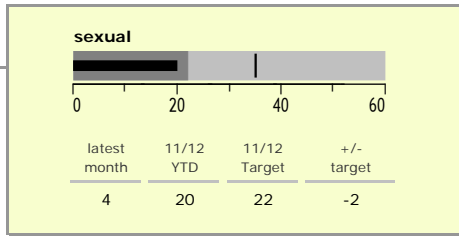
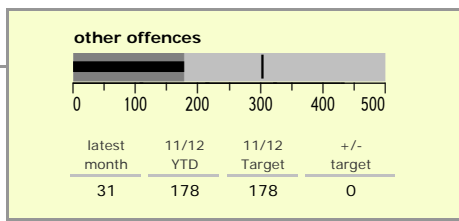
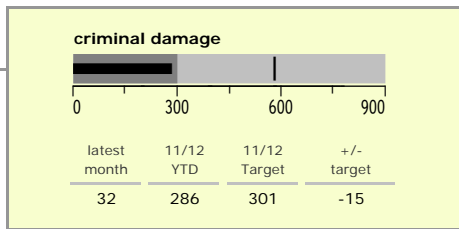

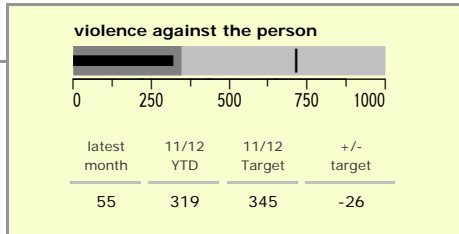
national indicators

- NI15 : serious violent crime 0.35
- NI20 : assault with less serious injury 3.27
- NI16 : serious acquisitive crime 6.86

(Rate per 1,000 population)


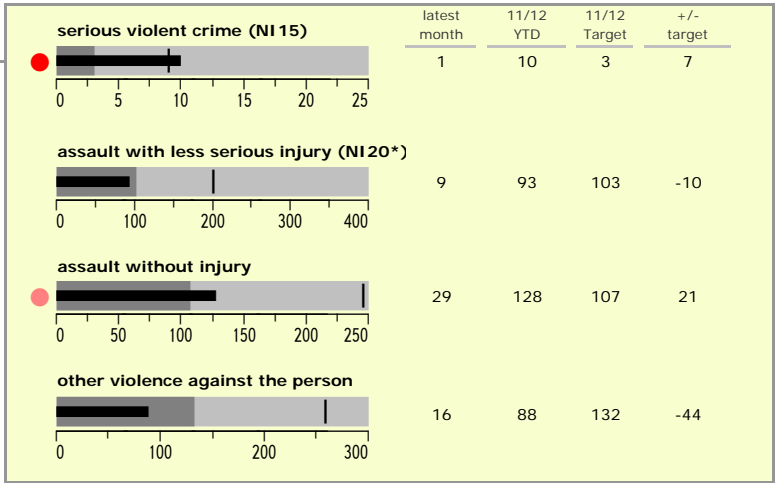
top 10 high crime areas

Area	recorded offences 11/12 YTD
● South Wigston Blaby Road & Saffron Road	134
Wigston Centre South	126
Oadby Stoughton Drive	103
● South Wigston Countesthorpe Road	99
● Chartwell Drive Industrial Estate	85
Oadby The Parade & Leicester Racecourse	70
Wigston Centre North	68
● Oadby Industrial Estate	62
Oadby London Road	54
● Wigston Newton Lane	54

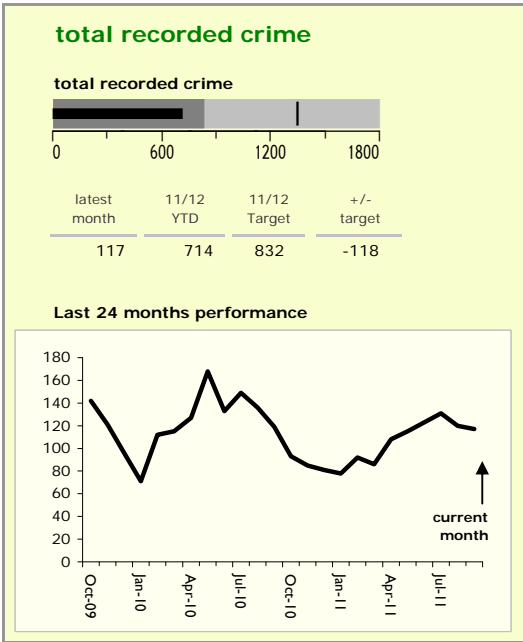


key

- over target by 25% or less
- more than 25% over target



Rutland County : crime reduction dashboard 2011/12 : September 2011



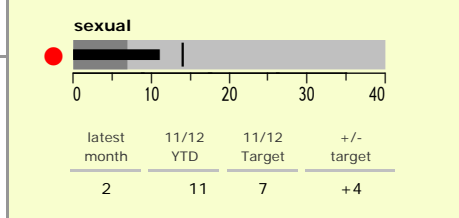

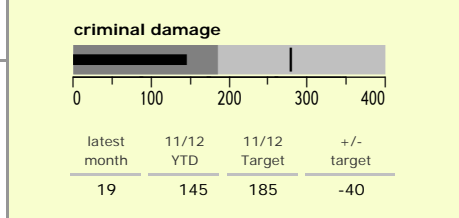

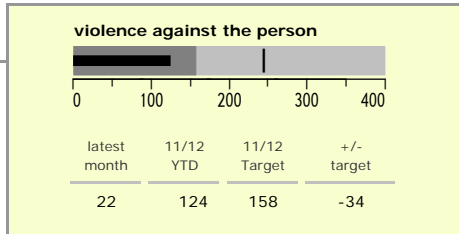
national indicators

NI15 : serious violent crime	0.16
NI20 : assault with less serious injury	2.71
NI16 : serious acquisitive crime	4.74

(Rate per 1,000 population)

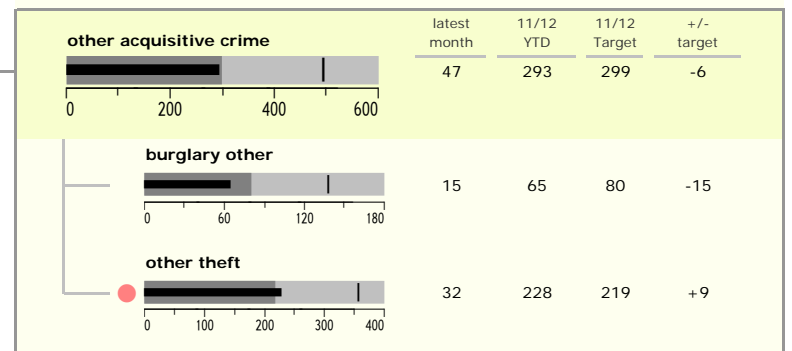
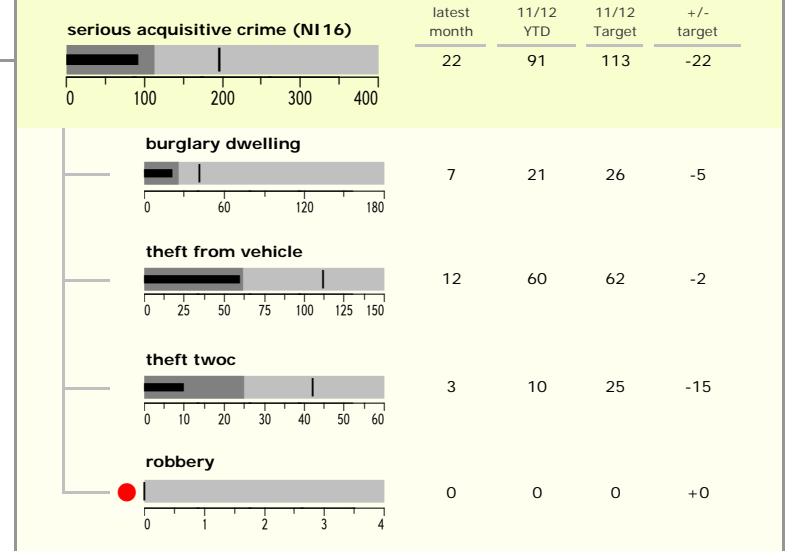
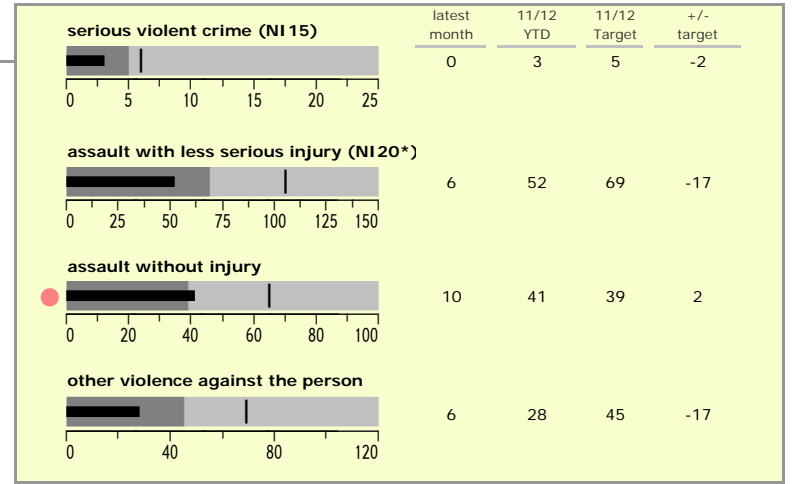
top 10 high crime areas

	recorded offences 11/12 YTD
Loughborough Centre West	357
Fosse Park	302
Hinckley Town Centre	276
Loughborough Toothill Road	272
Loughborough Holywell	243
Loughborough Bell Foundry	223
Coalville Centre	212
Melton Craven West	200
Diseworth, Belton & Gracedieu	159
Loughborough Centre South	150

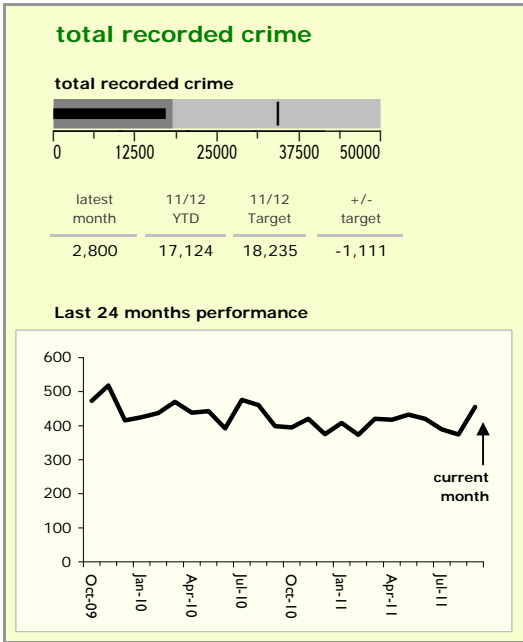


key

- over target by 25% or less
- more than 25% over target



Leicester City : crime reduction dashboard 2011/12 : September 2011




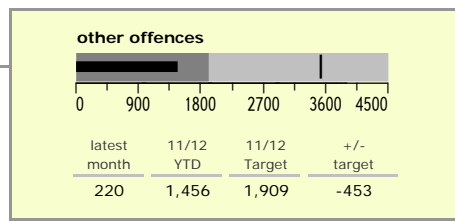

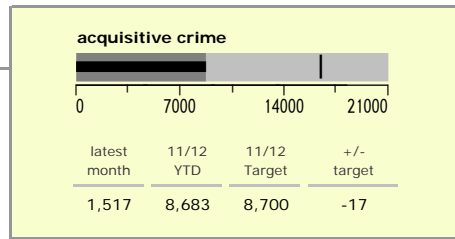
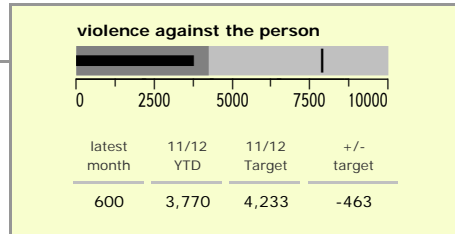
national indicators

● NI15 : serious violent crime	0.73
NI20 : assault with less serious injury	8.54
NI16 : serious acquisitive crime	18.57

(Rate per 1,000 population)

top 10 high crime areas

	recorded offences 11/12 YTD
● Cstle-City Centre	2,975
Cstle-De Montfort Street	399
Abb-Abbey Park	386
● Bleys-Glenfield Hospital	345
Cstle-De Montfort University	336
● Cstle-Victoria Park	280
● Wcotes-Bede Park	215
Cstle-Princess Road West	208
Humb-Quakesick Spinney	172
● Fosse-Bosworth Street	168



key

- over target by 25% or less
- more than 25% over target

