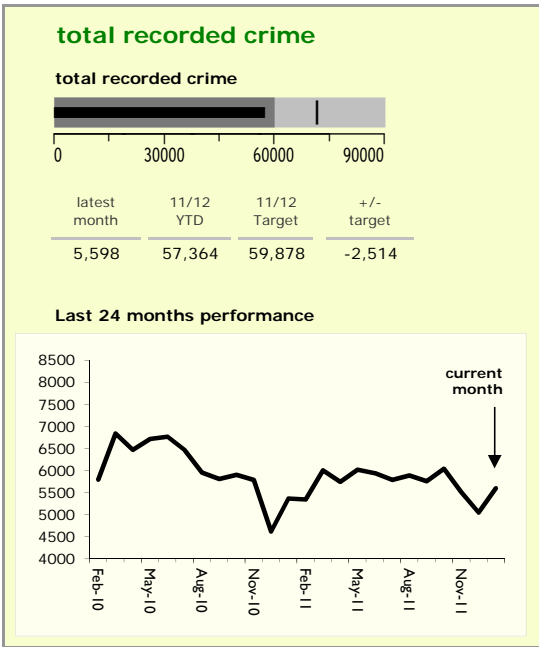


Leicestershire Force Area : crime reduction dashboard 2011/12 : January 2012




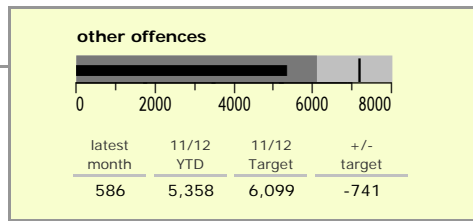
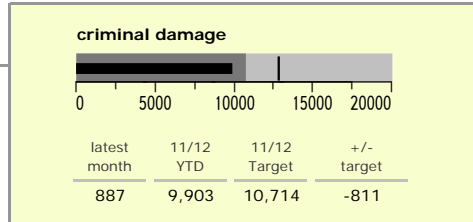
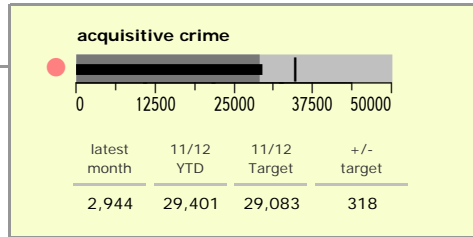

national indicators

NI15 : serious violent crime	0.33
NI20 : assault with less serious injury	5.15
NI16 : serious acquisitive crime	11.79

(Rate per 1,000 population)


top 10 high crime areas

	recorded offences 11/12 YTD
Castle-City Centre	4,955
Castle-De Montfort Street	684
Loughborough Centre West	618
Abb-Abbey Park	574
Castle-De Montfort University	566
Bleys-Glenfield Hospital	557
Fosse Park	494
Hinckley Town Centre	464
Castle-Victoria Park	447
Loughborough Toothill Road	433

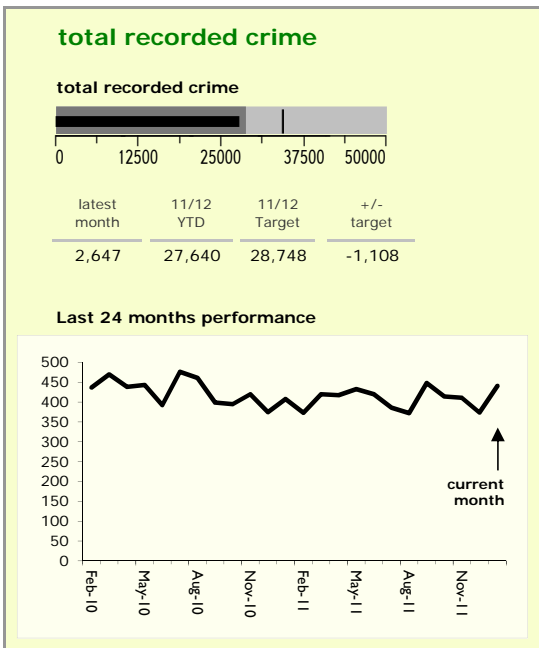


key

- over target by 25% or less
- more than 25% over target



Leicester City : crime reduction dashboard 2011/12 : January 2012




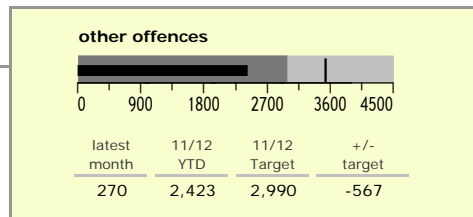
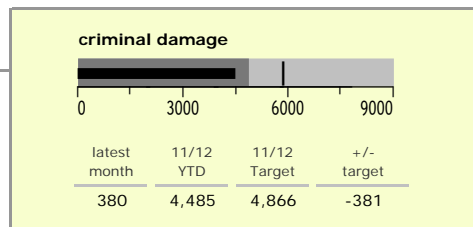
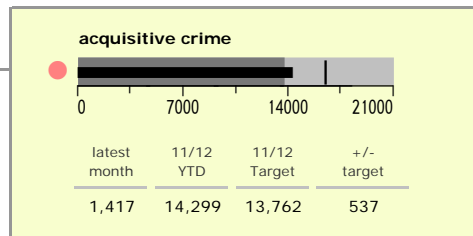
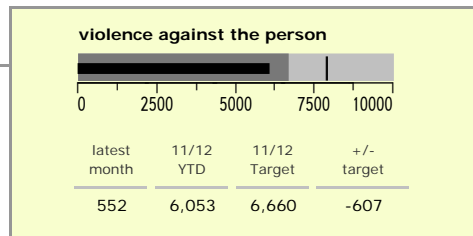
national indicators

NI15 : serious violent crime	0.66
NI20 : assault with less serious injury	8.60
NI16 : serious acquisitive crime	19.38



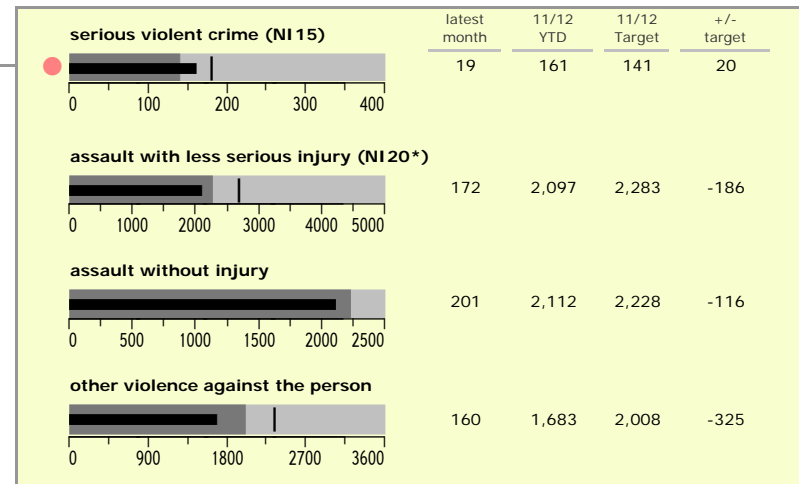
(Rate per 1,000 population)

top 10 high crime areas

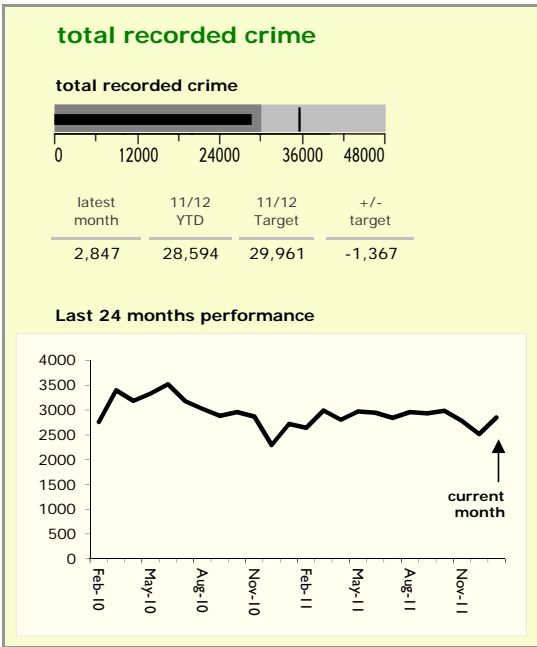
	recorded offences 11/12 YTD
Castle-City Centre	4,955
Castle-De Montfort Street	684
Abb-Abbey Park	574
Castle-De Montfort University	566
Bleys-Glenfield Hospital	557
Castle-Victoria Park	447
Castle-Princess Road West	351
Wcotes-Bede Park	347
Wcotes-Westleigh Road	281
Humb-Quakesick Spinney	273



key
● over target by 25% or less
● more than 25% over target



Leicestershire County : crime reduction dashboard 2011/12 : January 2012




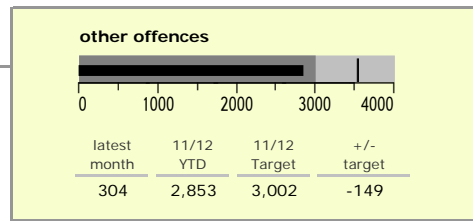

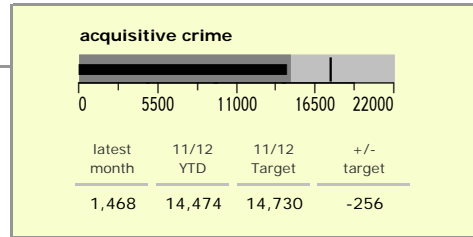
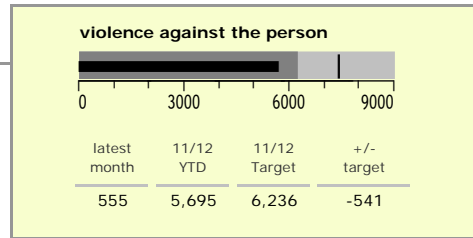
national indicators

NI15 : serious violent crime	0.20
NI20 : assault with less serious injury	3.73
NI16 : serious acquisitive crime	8.70

(Rate per 1,000 population)


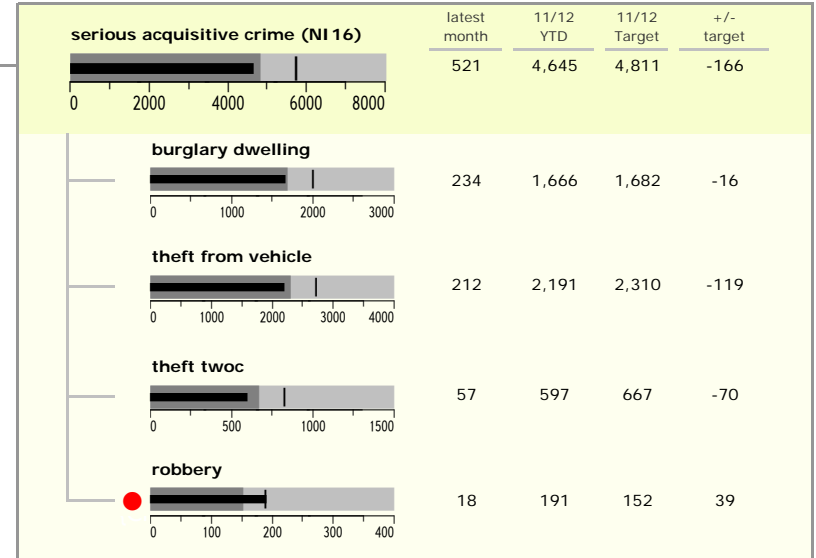
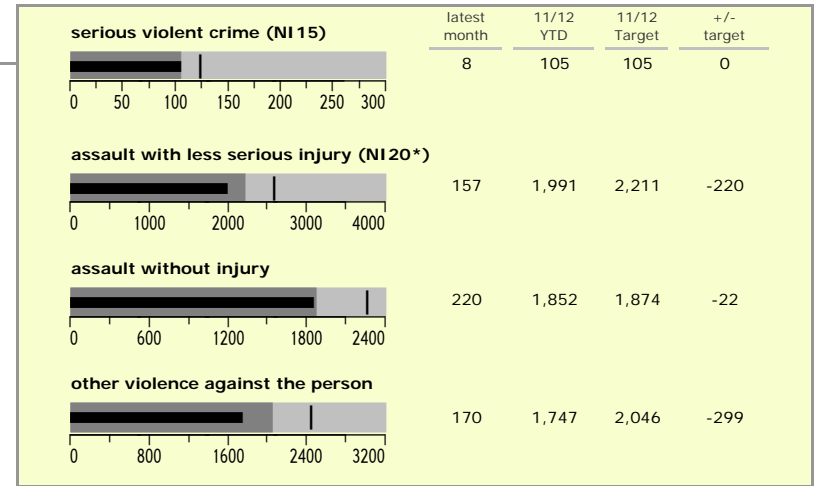
top 10 high crime areas

	recorded offences 11/12 YTD
Loughborough Centre West	618
Fosse Park	494
Hinckley Town Centre	464
Loughborough Toothill Road	433
Loughborough Holywell	386
Coalville Centre	367
Loughborough Bell Foundry	353
Melton Craven West	337
Hinckley Fields	246
Diseworth, Belton & Gracedieu	237

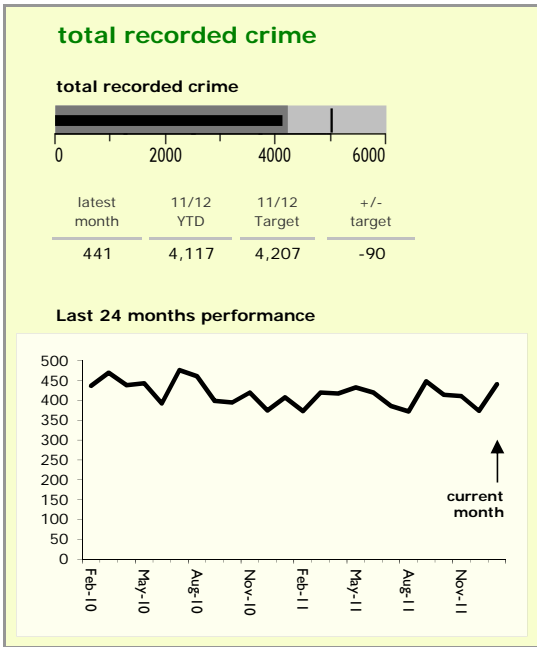


key

- over target by 25% or less
- more than 25% over target



Blaby District : crime reduction dashboard 2011/12 : January 2012






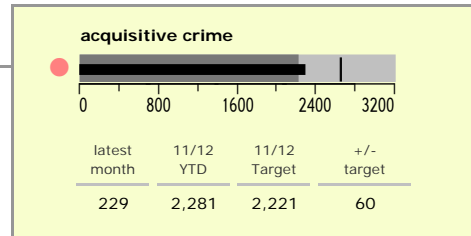
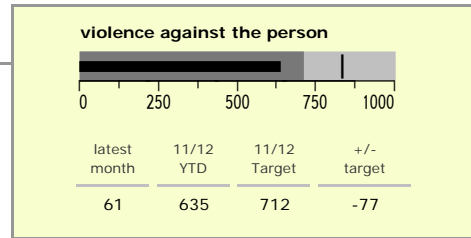
national indicators

NI15 : serious violent crime	0.1
NI20 : assault with less serious injury	2.7
NI16 : serious acquisitive crime	11.1


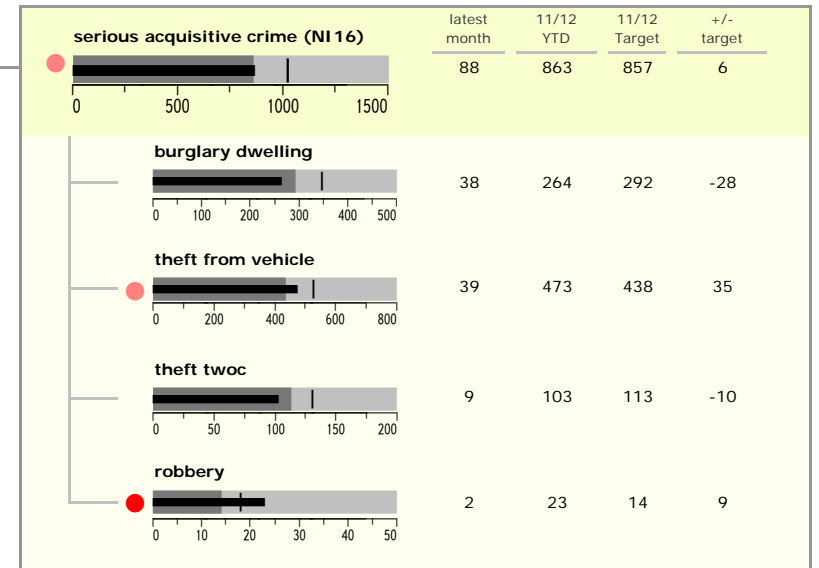
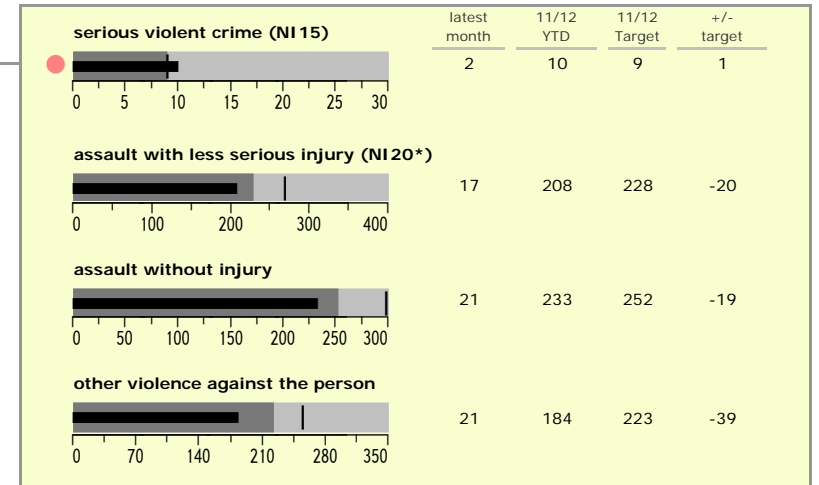
(Rate per 1,000 population)

top 10 high crime areas

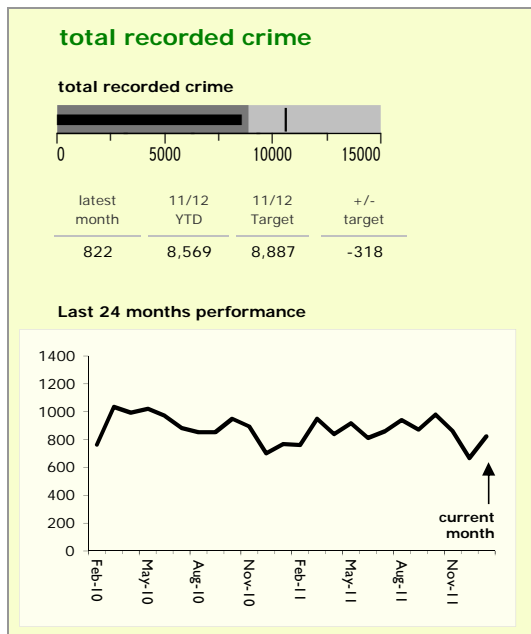
	recorded offences 11/12 YTD
Fosse Park	494
Blaby North	230
Endery North & Grove Park	188
Leicester Forest East - M1 Services	165
Meridian Leisure Park	133
Glenfield West	121
Braunstone Town Henley Crescent	110
Thorpe Astley South & Meridian Business Pa	101
Narborough East	99
Kirby Muxloe South	98



key
● over target by 25% or less
● more than 25% over target



Charnwood Borough : crime reduction dashboard 2011/12 : January 2012




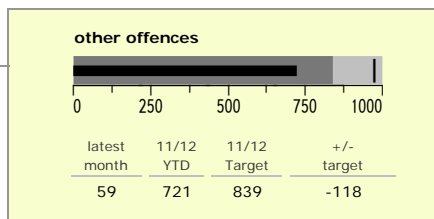

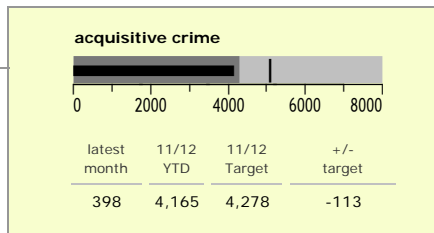
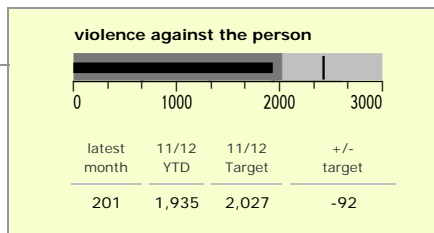
national indicators

NI15 : serious violent crime	0.24
NI20 : assault with less serious injury	5.07
NI16 : serious acquisitive crime	9.57

(Rate per 1,000 population)

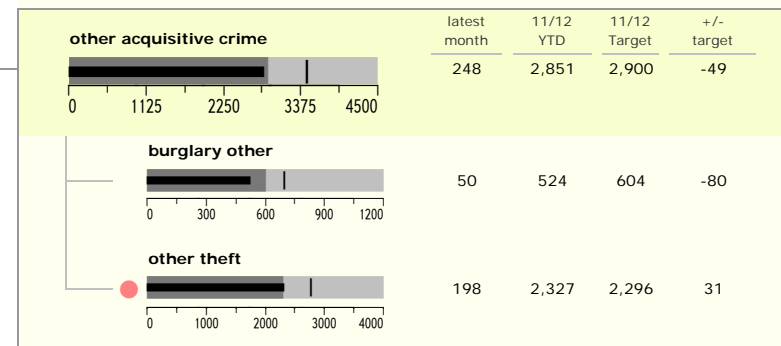

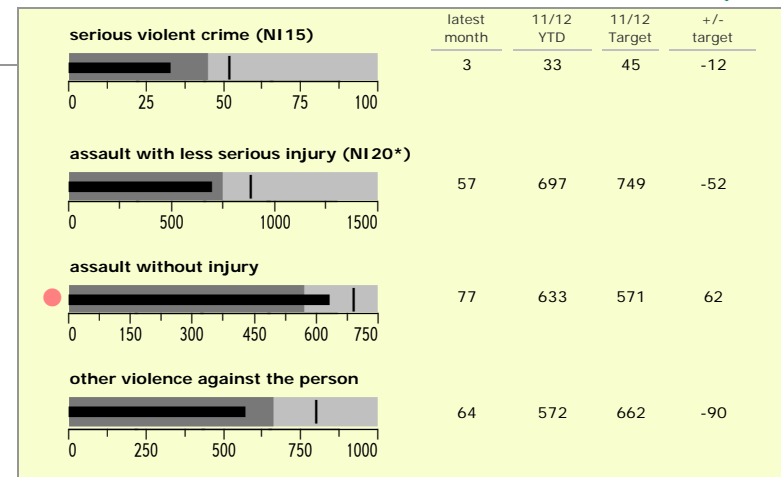
top 10 high crime areas

area	recorded offences 11/12 YTD
Loughborough Centre West	618
Loughborough Toothill Road	433
Loughborough Holywell	386
Loughborough Bell Foundry	353
Loughborough Centre South	225
Thurmaston North West	204
Loughborough Canal South	201
Loughborough Midland Station	170
Loughborough Ashby East	166
Shepshed North East	157

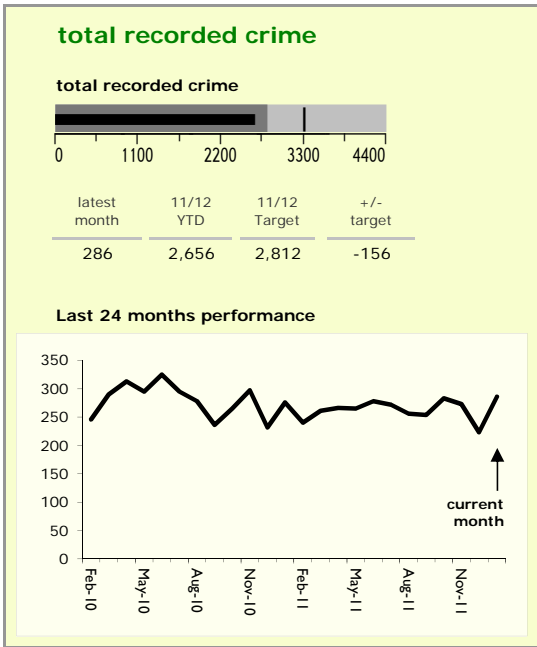


key

- over target by 25% or less
- more than 25% over target



Harborough District : crime reduction dashboard 2011/12 : January 2012



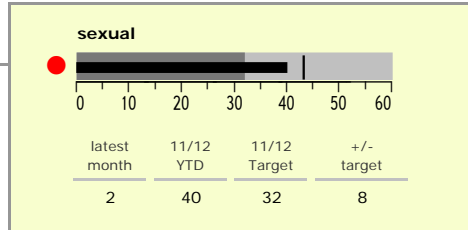
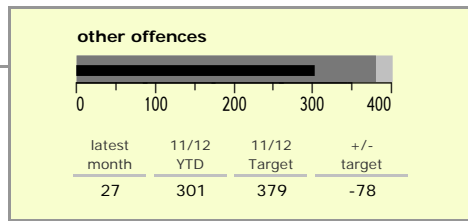
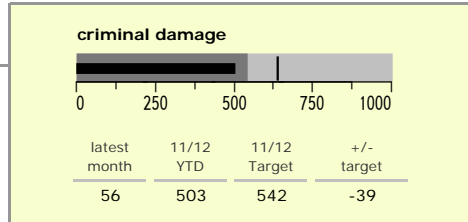
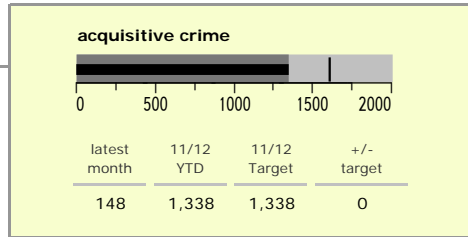
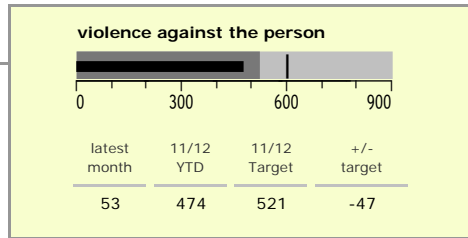
national indicators

- NI15 : serious violent crime 0.15
- NI20 : assault with less serious injury 2.57
- NI16 : serious acquisitive crime 5.38

(Rate per 1,000 population)

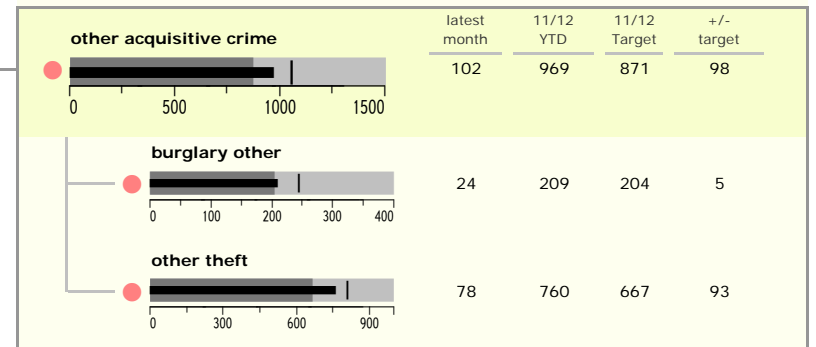
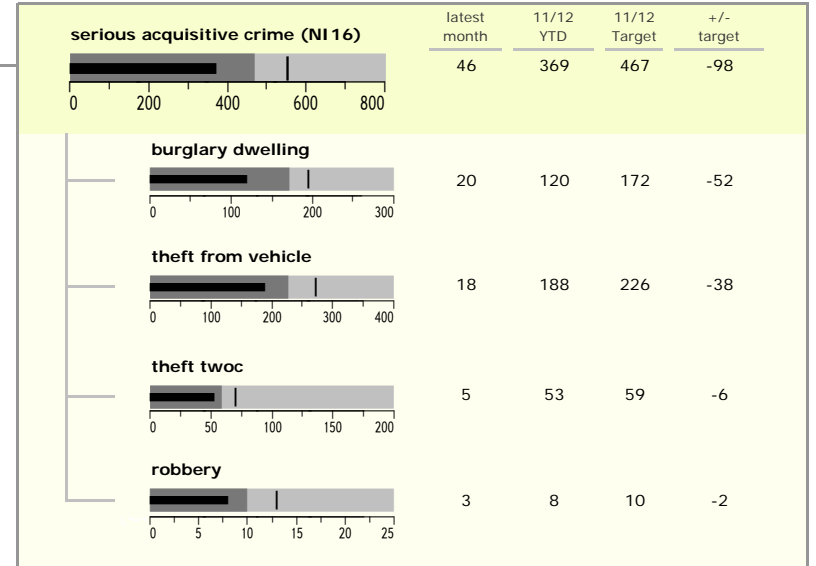
top 10 high crime areas

Area	recorded offences 11/12 YTD
Market Harborough Coventry Road	163
Lutterworth Centre & East	147
● Greater Billesdon	146
● Great Bowden	140
● Misterton, Gilmorton & Swinford	136
Little Bowden South	127
Market Harborough Centre	112
● Ashby, Frolesworth & Dunton	105
● Scraptoft	92
● Lutterworth North	84

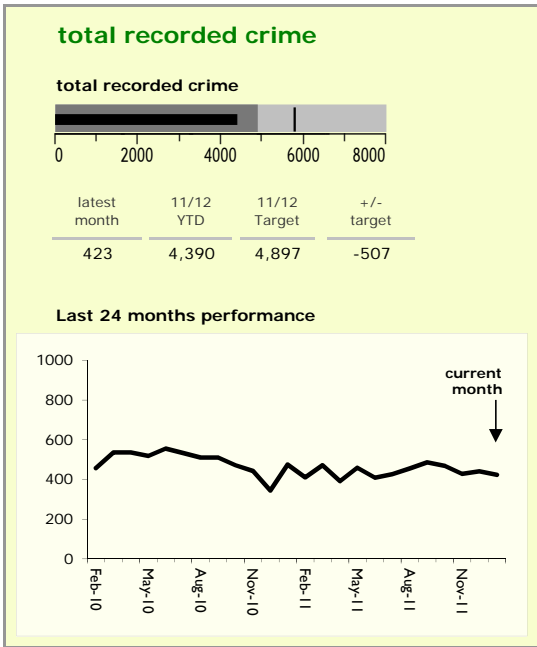


key

- over target by 25% or less
- more than 25% over target



Hinckley and Bosworth Borough : crime reduction dashboard 2011/12 : January 2012



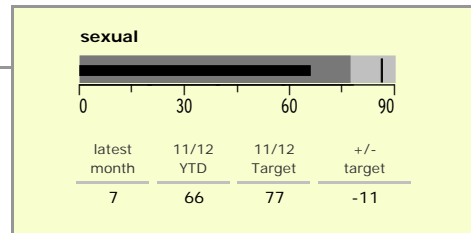
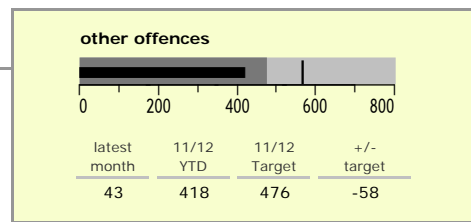
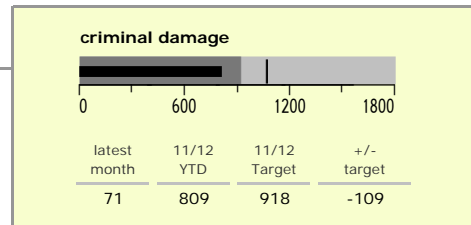


national indicators

NI15 : serious violent crime	0.17
NI20 : assault with less serious injury	3.06
NI16 : serious acquisitive crime	9.00

(Rate per 1,000 population)


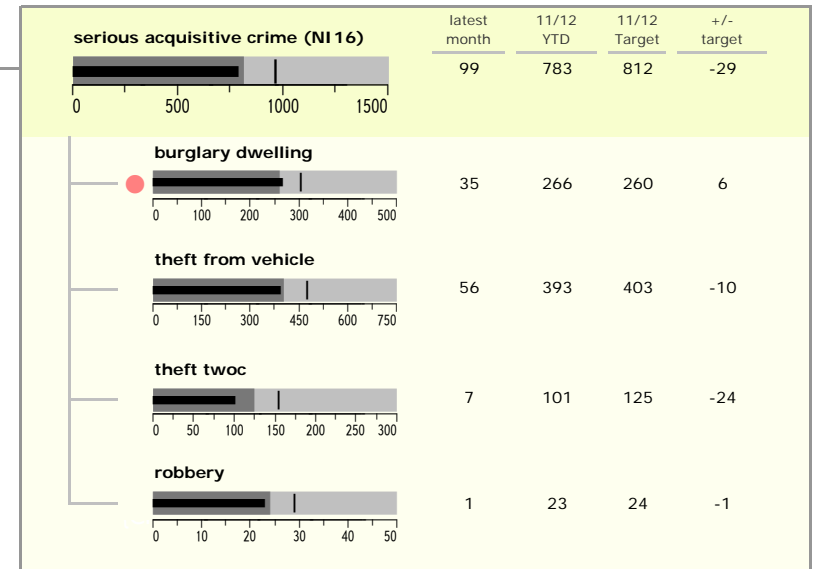
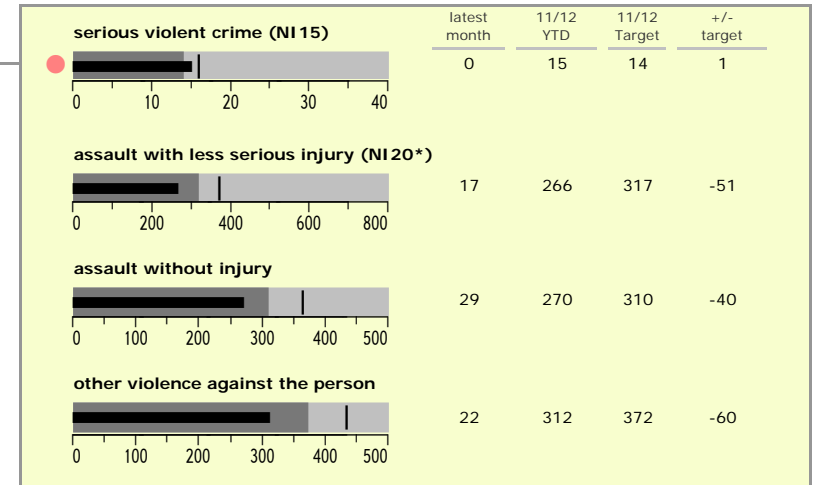
top 10 high crime areas

	recorded offences 11/12 YTD
Hinckley Town Centre	464
Hinckley Fields	246
Market Bosworth & Cadeby	190
Hinckley Dodwells Bridge & Harrowbrook Inc	180
Hinckley Castle South West	160
Earl Shilton West	143
Hinckley Town Centre North	121
Barwell Centre	101
Stanton Under Bardon & Copt Oak	94
Burbage South East	94

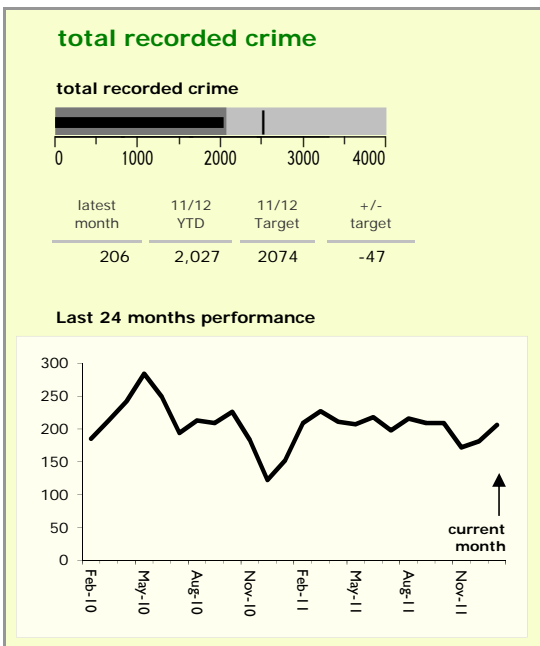


key

- over target by 25% or less
- more than 25% over target



Melton Borough : crime reduction dashboard 2011/12 : January 2012



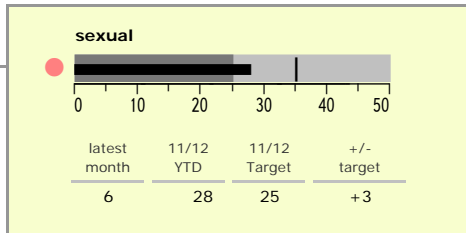
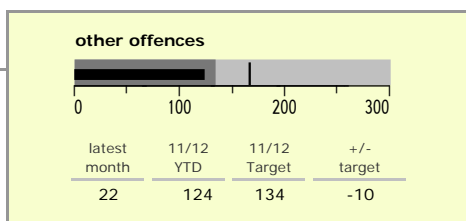
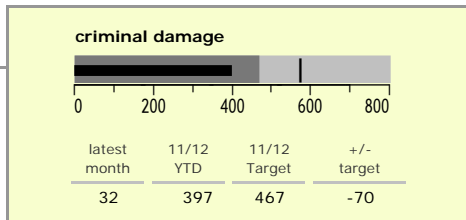
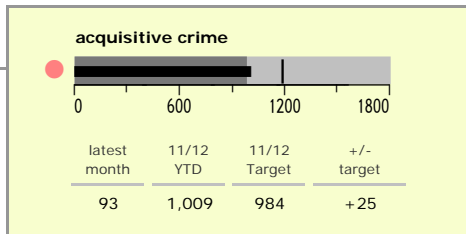

national indicators

- NI15 : serious violent crime 0.32
- NI20 : assault with less serious injury 4.22
- NI16 : serious acquisitive crime 6.43

(Rate per 1,000 population)


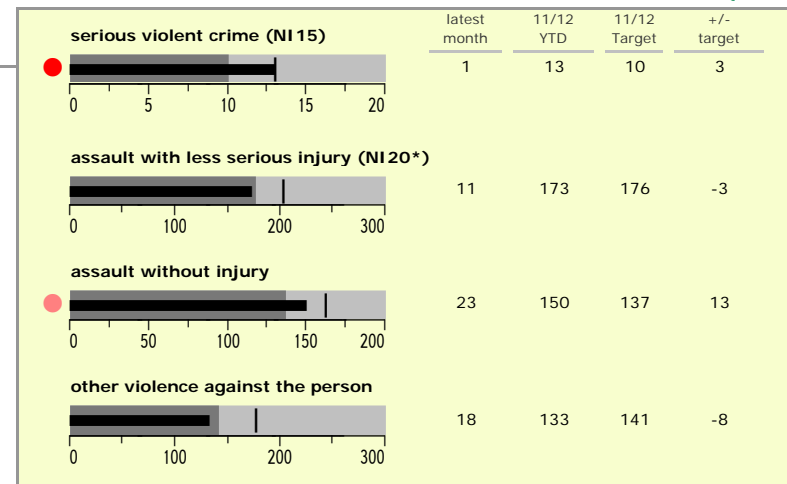
top 10 high crime areas

Area	recorded offences 11/12 YTD
● Melton Craven West	337
Melton Egerton East	121
● Melton Warwick West	111
● Melton Newport South	107
Melton Dorian North	105
● Waltham-on-the-Wolds & Scalford	105
Melton Warwick East	92
● Greater Frisby-on-the-Wreake	78
Melton Sysonby South	77
● Melton Sysonby East	77

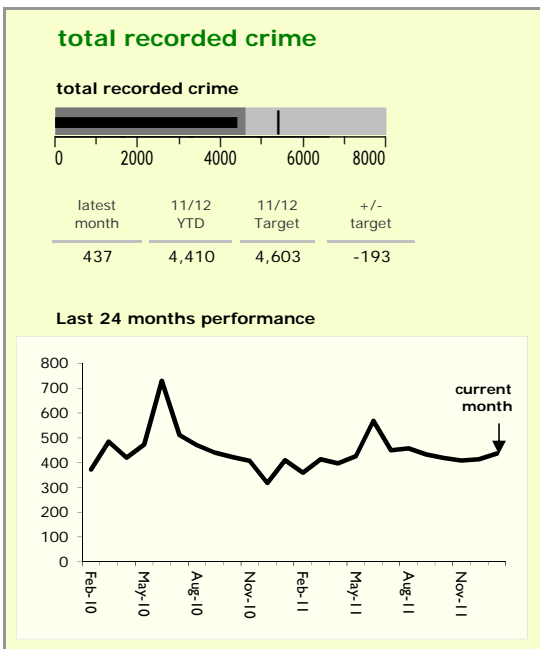


key

- over target by 25% or less
- more than 25% over target



North West Leicestershire District : crime reduction dashboard 2011/12 : January 2012




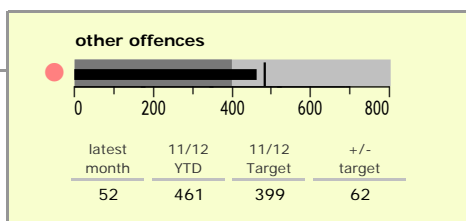

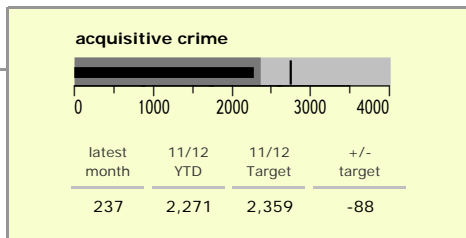

national indicators

NI15 : serious violent crime	0.15
NI20 : assault with less serious injury	4.15
● NI16 : serious acquisitive crime	9.60

(Rate per 1,000 population)


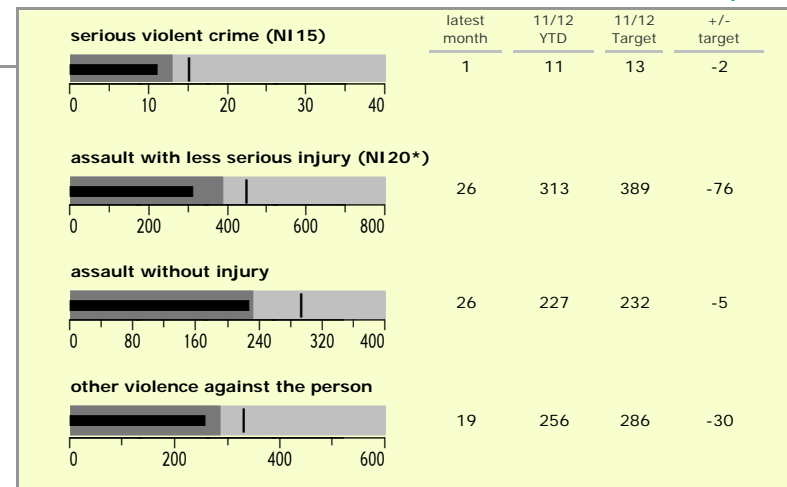
top 10 high crime areas

	recorded offences 11/12 YTD
Coalville Centre	367
● Diseworth, Belton & Gracedieu	237
● Snibston East	224
Castle Donington North East & Hemmington	173
Castle Donington West & Donington Park	159
● Greenhill Centre	145
● Castle Donington South	143
● Donisthorpe South & Oakthorpe East	113
● Ashby Castle South	113
Bardon	112

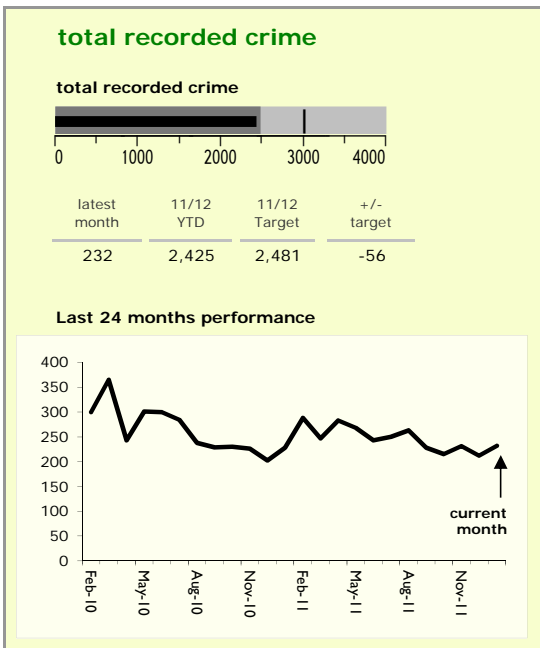


key

- over target by 25% or less
- more than 25% over target



Oadby and Wigston Borough : crime reduction dashboard 2011/12 : January 2012




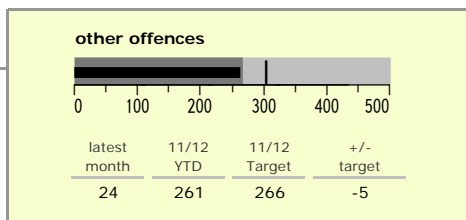

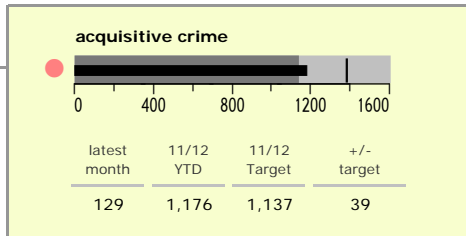

national indicators

- NI15 : serious violent crime 0.27
- NI20 : assault with less serious injury 3.34
- NI16 : serious acquisitive crime 6.95

(Rate per 1,000 population)

top 10 high crime areas

Area	recorded offences 11/12 YTD
● South Wigston Blaby Road & Saffron Road	231
Wigston Centre South	192
Oadby Stoughton Drive	156
● South Wigston Countesthorpe Road	148
● Chartwell Drive Industrial Estate	120
● Wigston Centre North	110
● Oadby Industrial Estate	97
Oadby The Parade & Leicester Racecourse	93
● Wigston Newton Lane	88
Oadby London Road	87



key

- over target by 25% or less
- more than 25% over target

