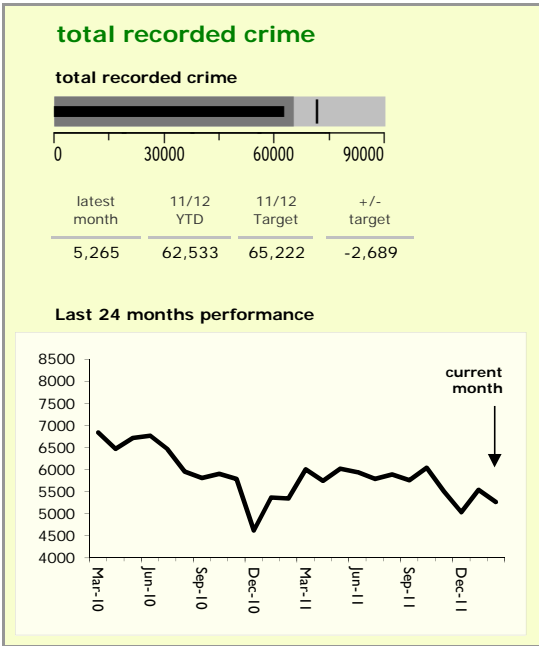


# Leicestershire Force Area : crime reduction dashboard 2011/12 : February 2012



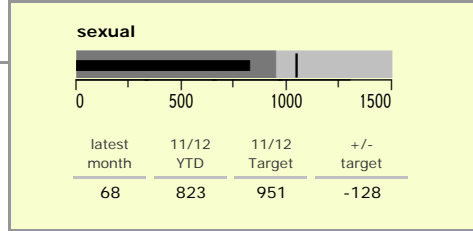
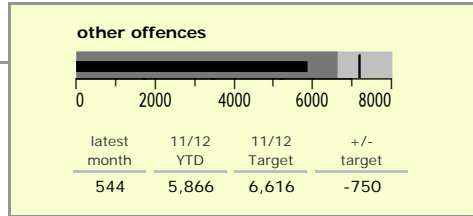
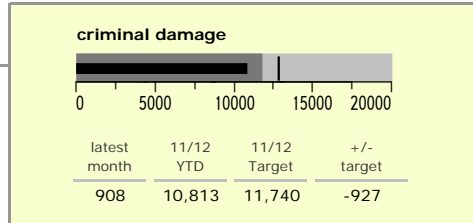
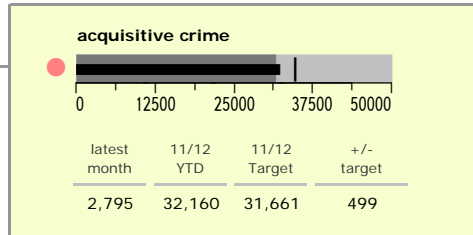

### national indicators

NI15 : serious violent crime	0.32
NI20 : assault with less serious injury	5.07
NI16 : serious acquisitive crime	11.80

(Rate per 1,000 population)


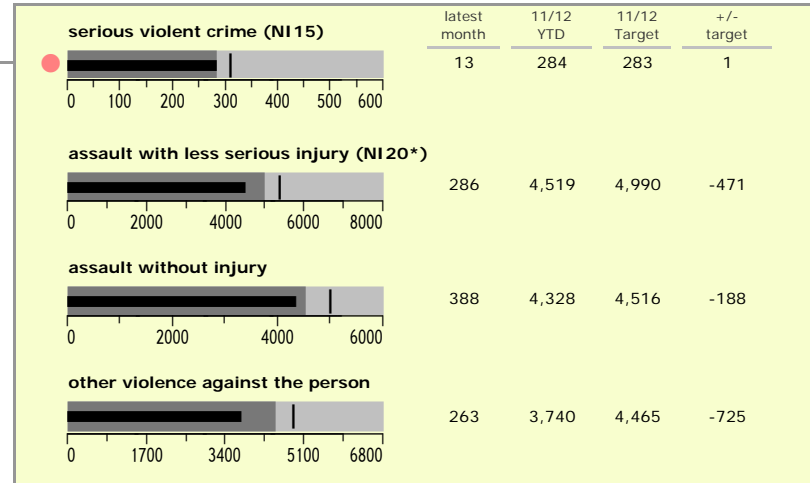
### top 10 high crime areas

Area	recorded offences 11/12 YTD
Castle-City Centre	5,439
Castle-De Montfort Street	757
Loughborough Centre West	688
Abb-Abbey Park	632
Castle-De Montfort University	625
Bleys-Glenfield Hospital	607
Fosse Park	545
Hinckley Town Centre	509
Castle-Victoria Park	485
Loughborough Toothill Road	481

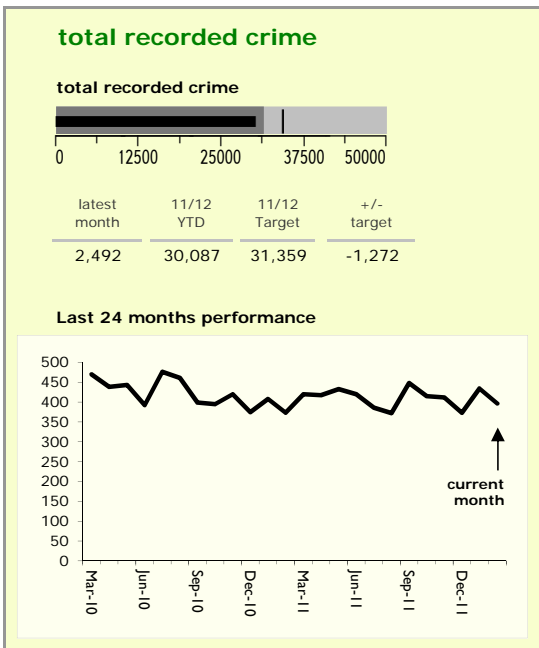


**key**

- over target by 25% or less
- more than 25% over target



# Leicester City : crime reduction dashboard 2011/12 : February 2012



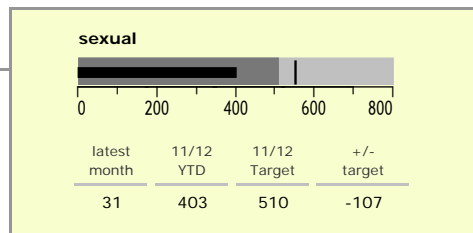
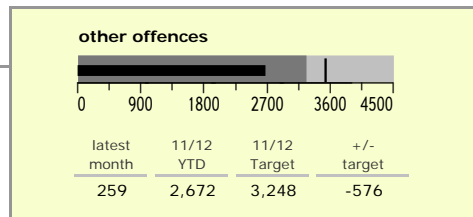
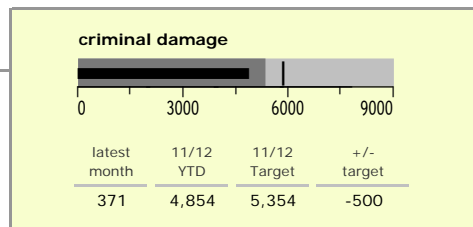
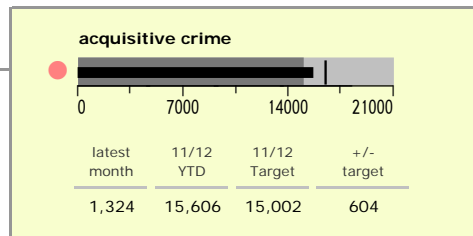
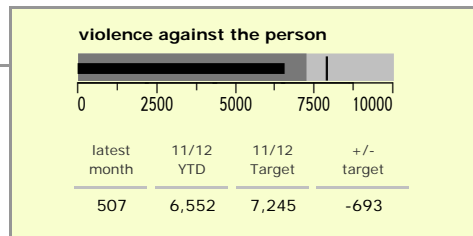
### national indicators

NI15 : serious violent crime	0.64
NI20 : assault with less serious injury	8.53
NI16 : serious acquisitive crime	19.39



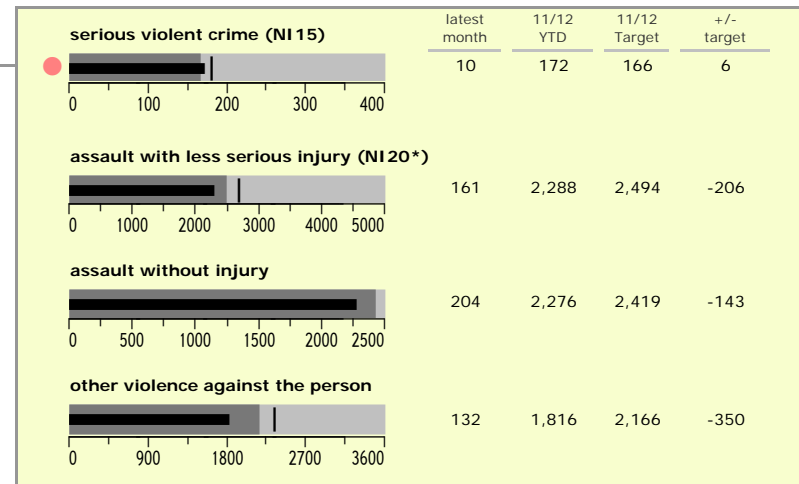
(Rate per 1,000 population)

### top 10 high crime areas

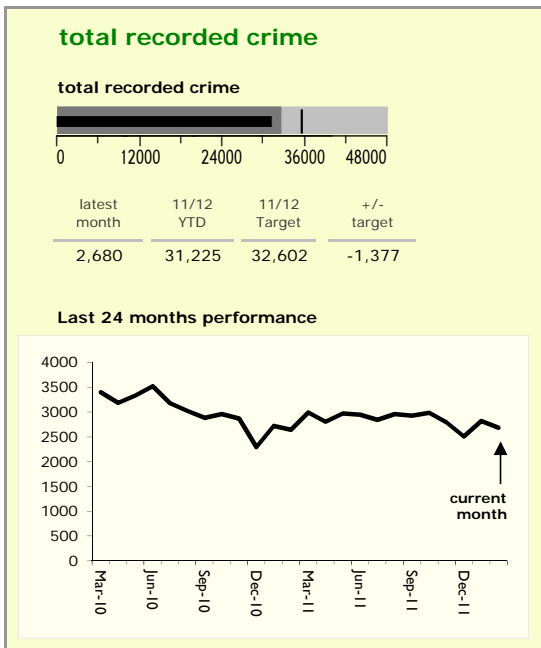
area	recorded offences 11/12 YTD
Castle-City Centre	5,439
Castle-De Montfort Street	757
Abb-Abbey Park	632
Castle-De Montfort University	625
Bleys-Glenfield Hospital	607
Castle-Victoria Park	485
Castle-Princess Road West	392
Wcotes-Bede Park	373
Wcotes-Westleigh Road	312
Humb-Quakesick Spinney	302



**key**  
● over target by 25% or less  
● more than 25% over target



# Leicestershire County : crime reduction dashboard 2011/12 : February 2012




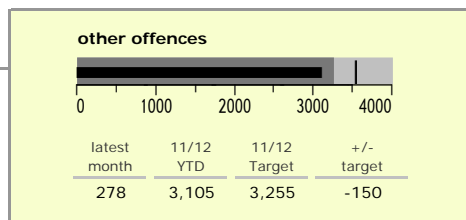

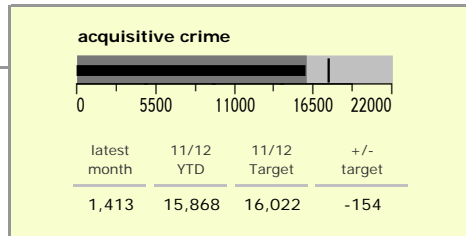
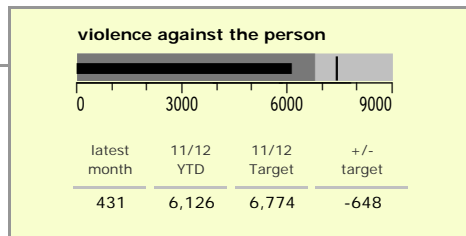
### national indicators

NI15 : serious violent crime	0.18
NI20 : assault with less serious injury	3.64
NI16 : serious acquisitive crime	8.68

(Rate per 1,000 population)



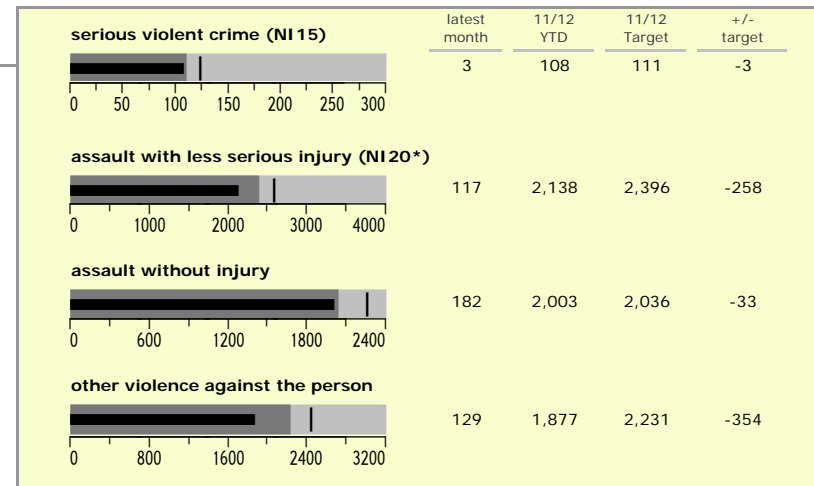
### top 10 high crime areas

	recorded offences 11/12 YTD
Loughborough Centre West	688
Fosse Park	545
Hinckley Town Centre	509
Loughborough Toothill Road	481
Loughborough Holywell	443
Coalville Centre	400
Loughborough Bell Foundry	379
Melton Craven West	357
Hinckley Fields	281
Diseworth, Belton & Gracedieu	263

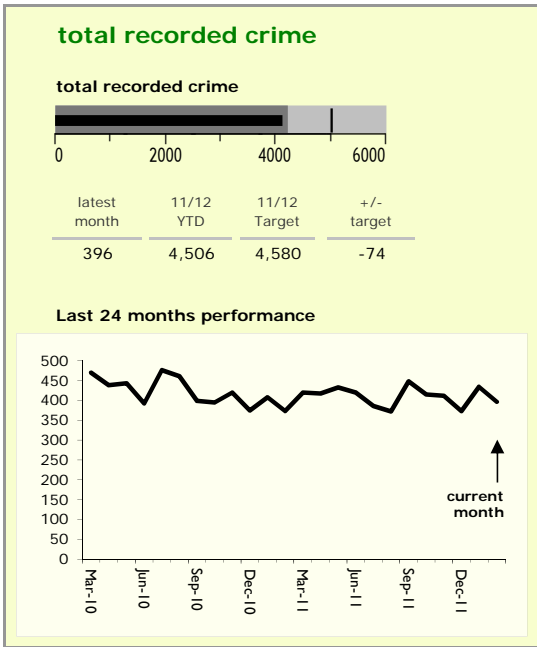


**key**

- over target by 25% or less
- more than 25% over target



# Blaby District : crime reduction dashboard 2011/12 : February 2012



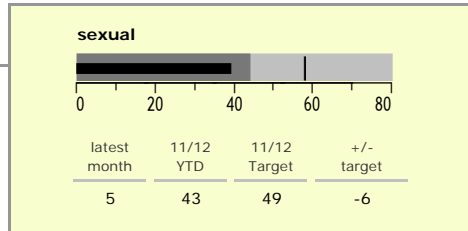



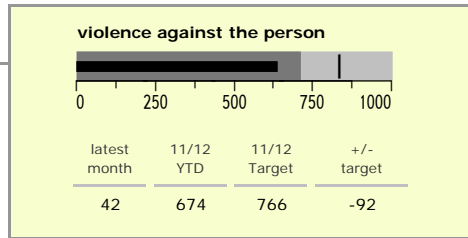
### national indicators

● NI15 : serious violent crime	0.1
● NI20 : assault with less serious injury	2.6
● NI16 : serious acquisitive crime	11.2

(Rate per 1,000 population)


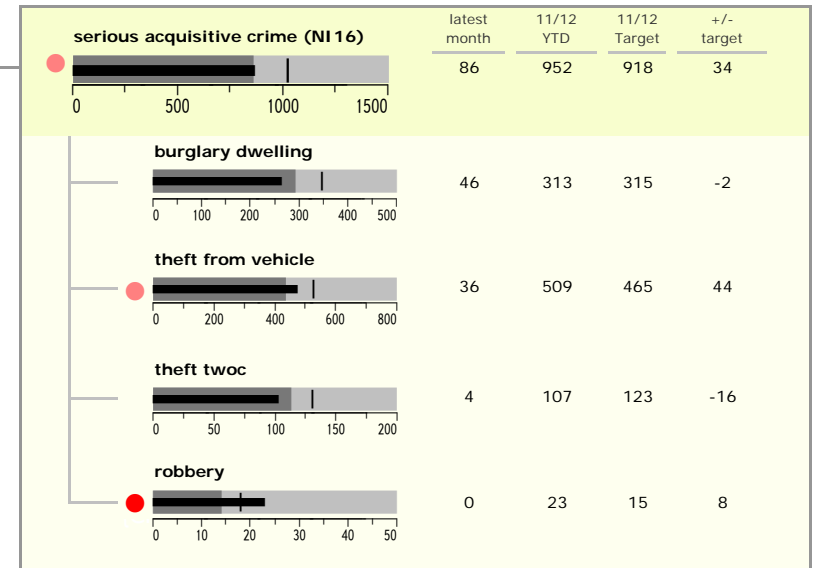
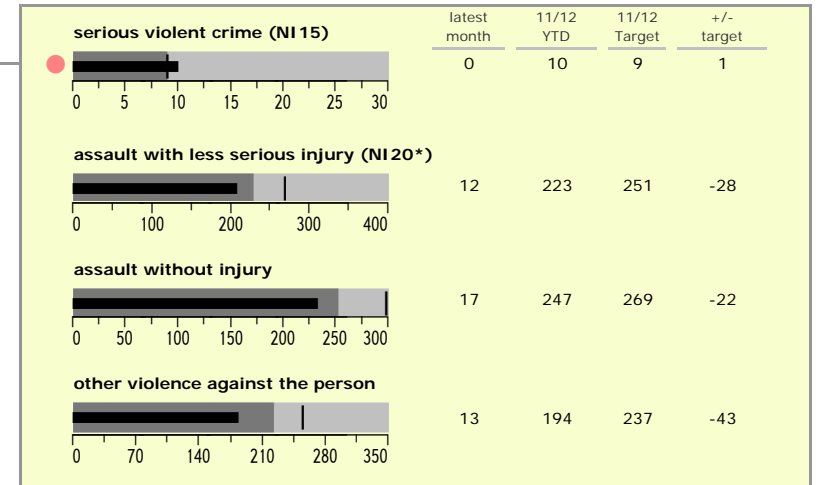
### top 10 high crime areas

	recorded offences 11/12 YTD
● Fosse Park	494
● Blaby North	230
● Endery North & Grove Park	188
● Leicester Forest East - M1 Services	165
● Meridian Leisure Park	133
● Glenfield West	121
● Braunstone Town Henley Crescent	110
● Thorpe Astley South & Meridian Business Pa	101
● Narborough East	99
● Kirby Muxloe South	98

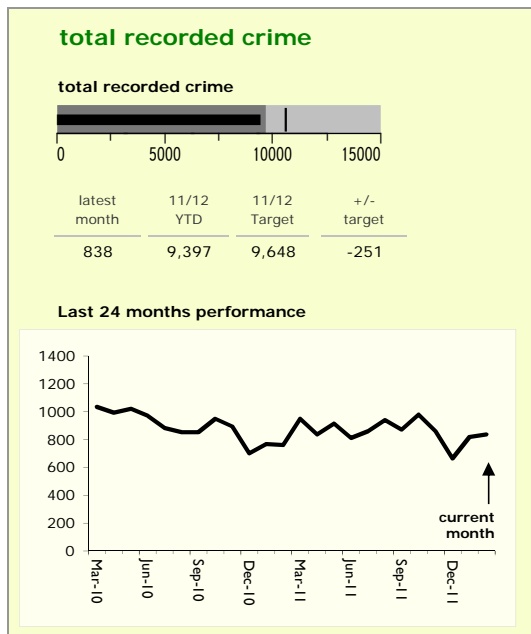


**key**

- over target by 25% or less
- more than 25% over target



# Charnwood Borough : crime reduction dashboard 2011/12 : February 2012




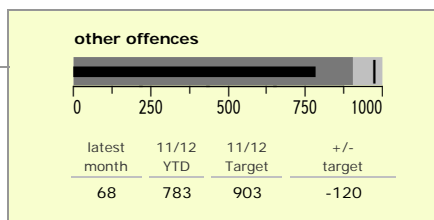

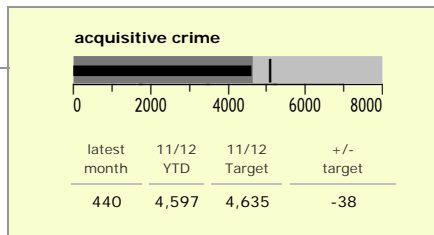
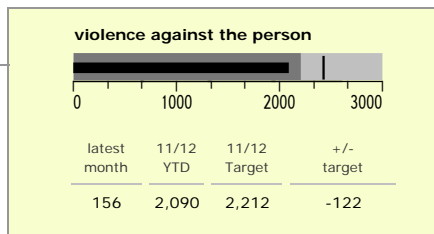
### national indicators

NI15 : serious violent crime	0.23
NI20 : assault with less serious injury	4.93
NI16 : serious acquisitive crime	9.55

*(Rate per 1,000 population)*

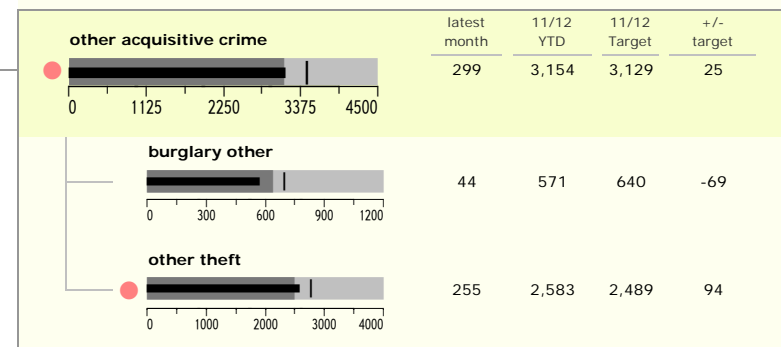

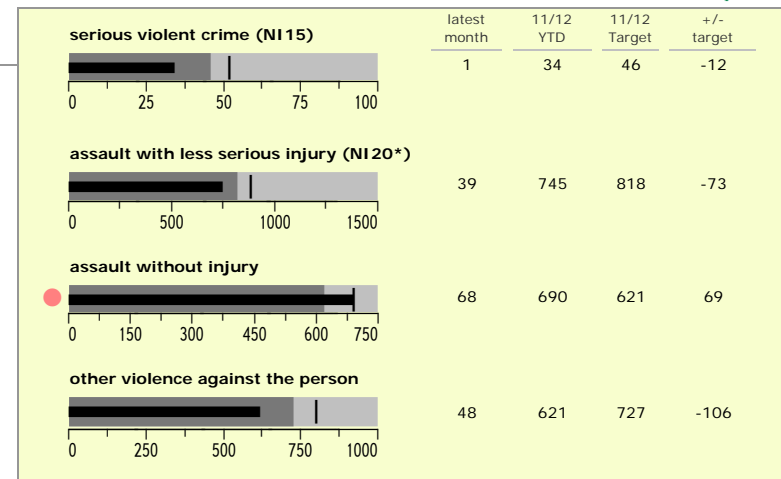
### top 10 high crime areas

	recorded offences 11/12 YTD
Loughborough Centre West	688
Loughborough Toothill Road	481
Loughborough Holywell	443
Loughborough Bell Foundry	379
Loughborough Centre South	240
Thurmaston North West	228
Loughborough Canal South	222
Loughborough Midland Station	203
Loughborough Ashby East	174
Queniborough East, Barkby & South Croxton	169

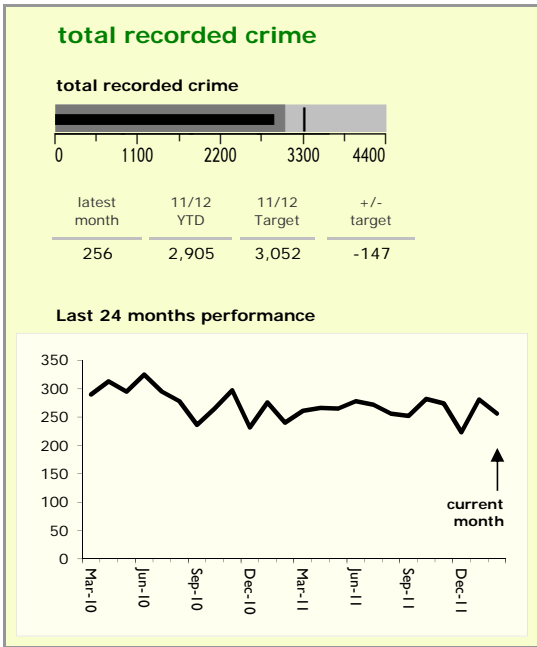


**key**

- over target by 25% or less
- more than 25% over target



# Harborough District : crime reduction dashboard 2011/12 : February 2012



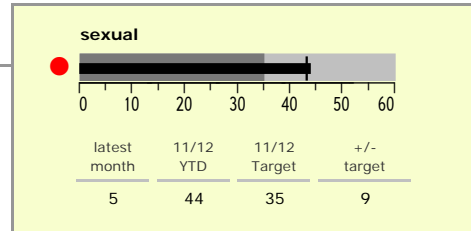
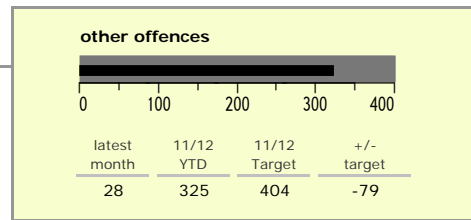

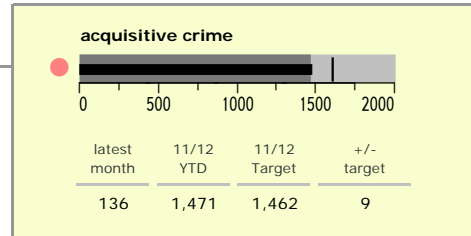

### national indicators

● NI15 : serious violent crime	0.13
NI20 : assault with less serious injury	2.44
NI16 : serious acquisitive crime	5.45

(Rate per 1,000 population)

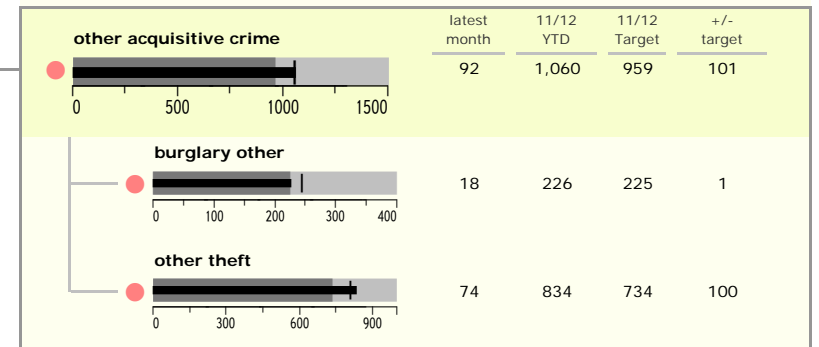
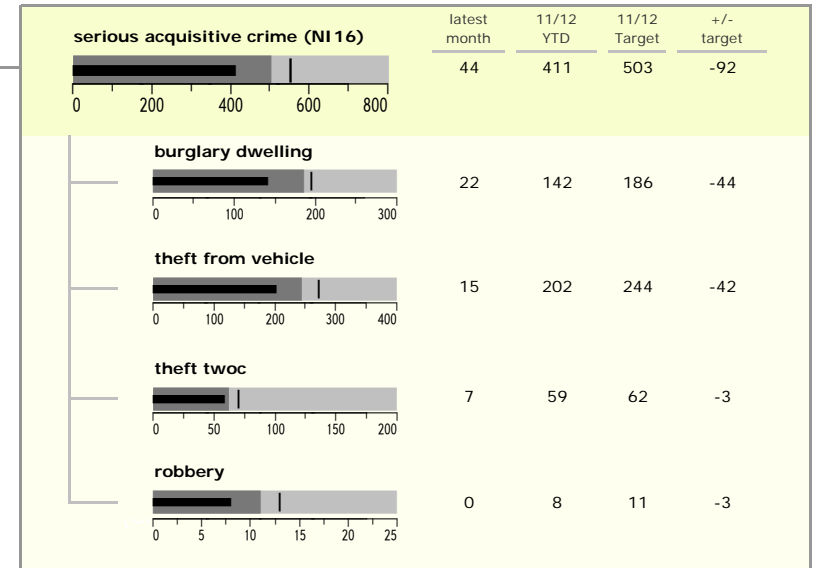
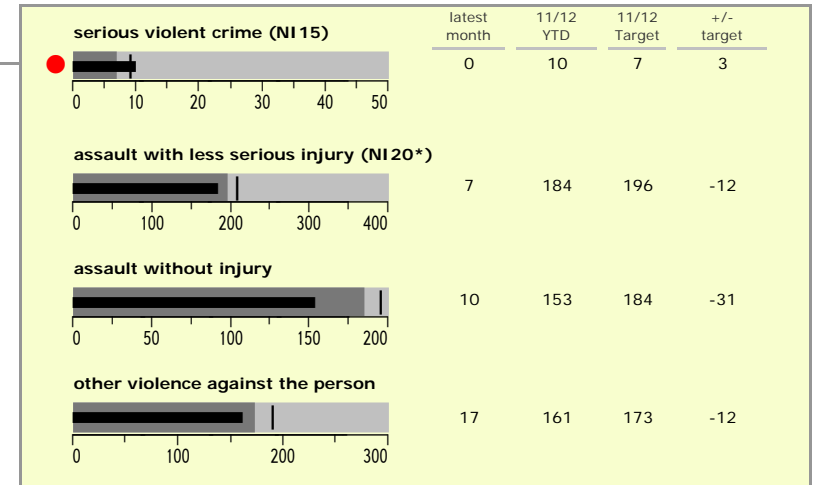
### top 10 high crime areas

	recorded offences 11/12 YTD
● Market Harborough Coventry Road	187
Lutterworth Centre & East	163
● Greater Billesdon	162
● Great Bowden	158
● Misterton, Gilmorton & Swinford	143
Little Bowden South	139
Market Harborough Centre	128
● Ashby, Frolesworth & Dunton	109
● Scraptoft	94
● Lutterworth North	89

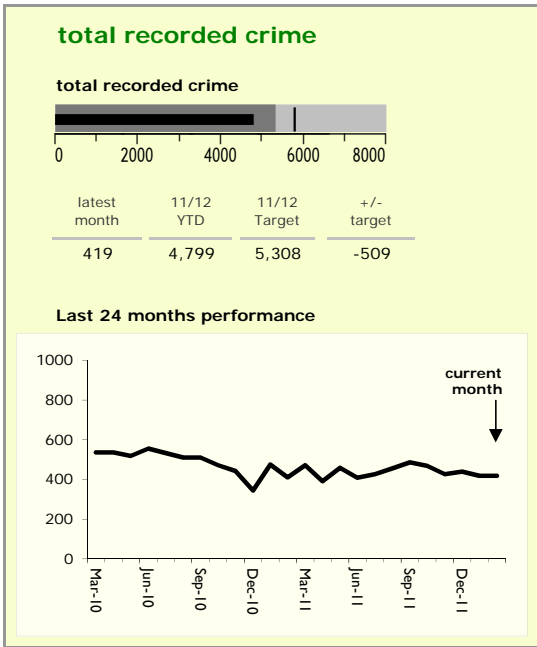


**key**

- over target by 25% or less
- more than 25% over target



# Hinckley and Bosworth Borough : crime reduction dashboard 2011/12 : February 2012



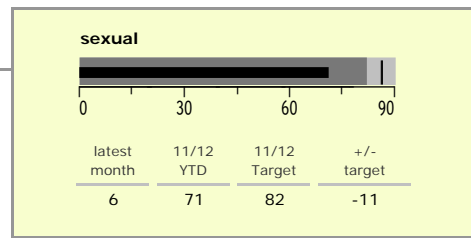
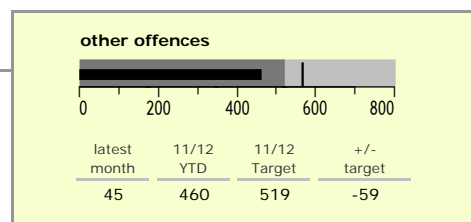
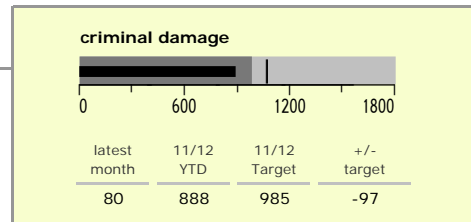

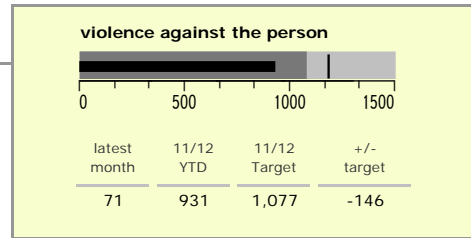
### national indicators

NI15 : serious violent crime	0.16
NI20 : assault with less serious injury	3.01
NI16 : serious acquisitive crime	9.00

(Rate per 1,000 population)



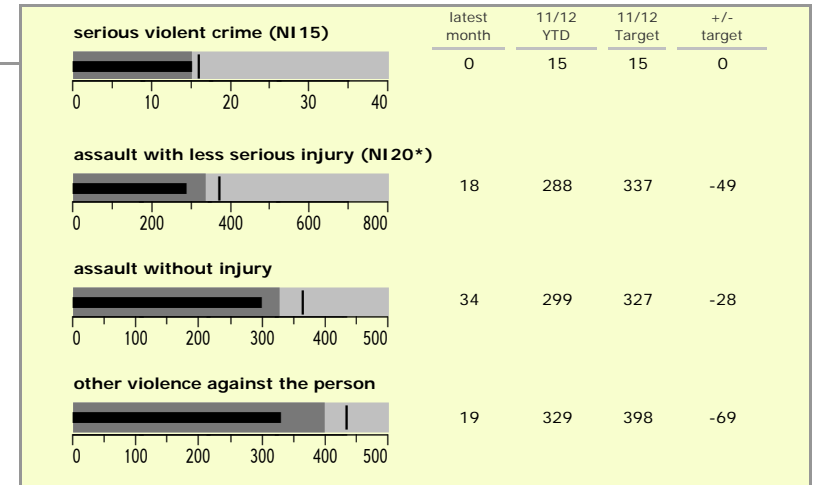
### top 10 high crime areas

	recorded offences 11/12 YTD
Hinckley Town Centre	509
● Hinckley Fields	281
● Market Bosworth & Cadeby	213
Hinckley Dodwells Bridge & Harrowbrook Inc	188
Hinckley Castle South West	176
● Earl Shilton West	154
Hinckley Town Centre North	131
● Barwell Centre	106
Stanton Under Bardon & Copt Oak	105
● Burbage South East	100

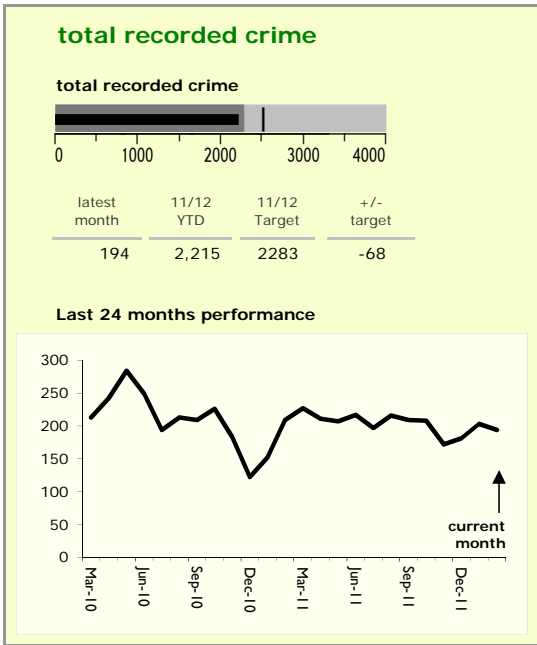


**key**

- over target by 25% or less
- more than 25% over target



# Melton Borough : crime reduction dashboard 2011/12 : February 2012



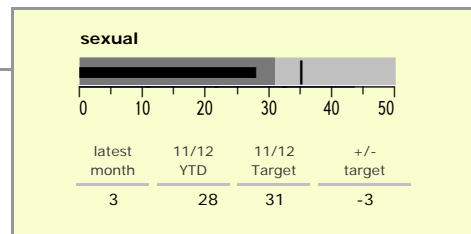

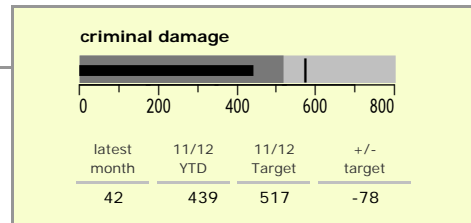
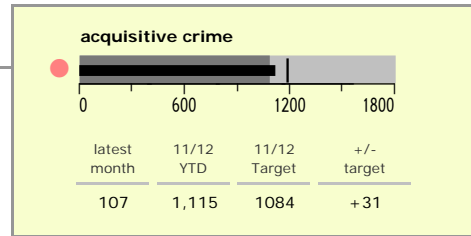
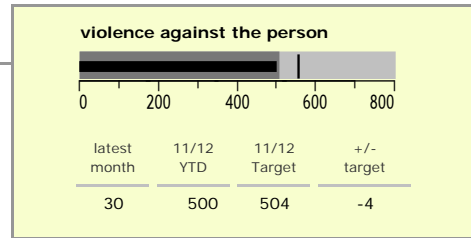
### national indicators

- NI15 : serious violent crime 0.27
- NI20 : assault with less serious injury 4.21
- NI16 : serious acquisitive crime 6.63

(Rate per 1,000 population)

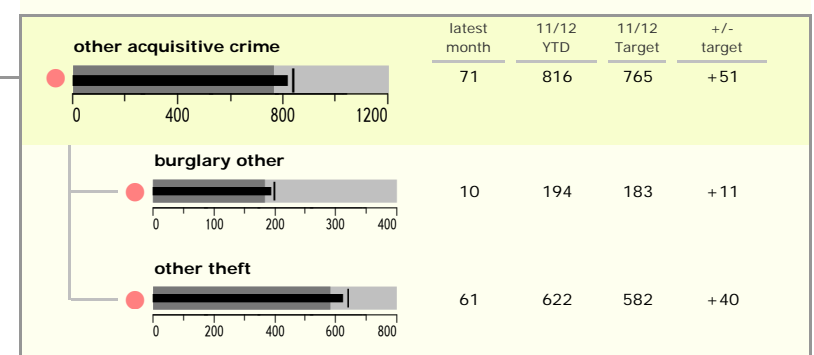

### top 10 high crime areas

Area	recorded offences 11/12 YTD
Melton Craven West	357
Melton Egerton East	135
● Melton Newport South	120
● Melton Warwick West	119
● Waltham-on-the-Wolds & Scalford	119
Melton Dorian North	109
Melton Warwick East	101
Melton Sysonby South	89
● Greater Frisby-on-the-Wreake	87
● Melton Sysonby East	82



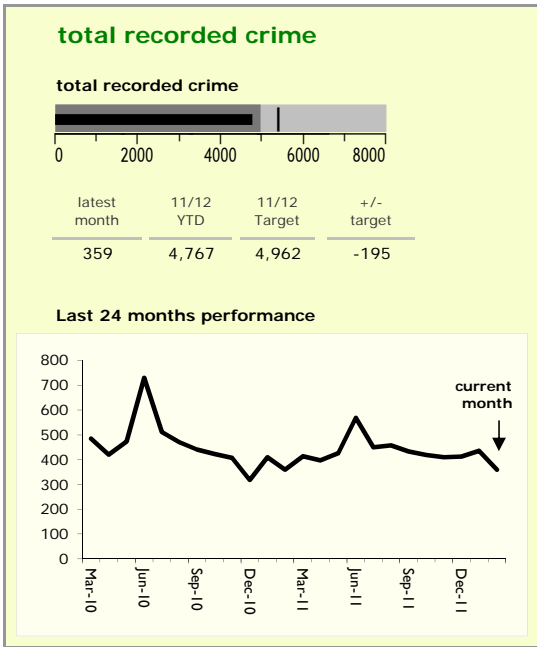
**key**

- over target by 25% or less
- more than 25% over target





# North West Leicestershire District : crime reduction dashboard 2011/12 : February 2012



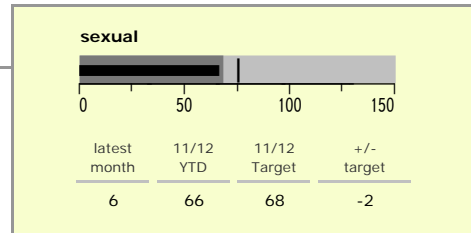

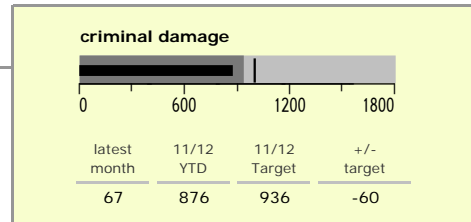
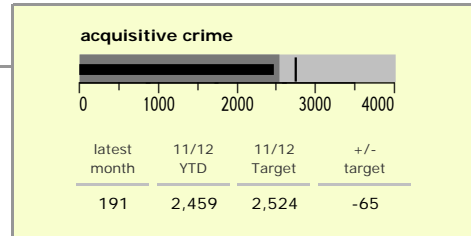

### national indicators

NI15 : serious violent crime	0.14
NI20 : assault with less serious injury	4.08
● NI16 : serious acquisitive crime	9.38

(Rate per 1,000 population)



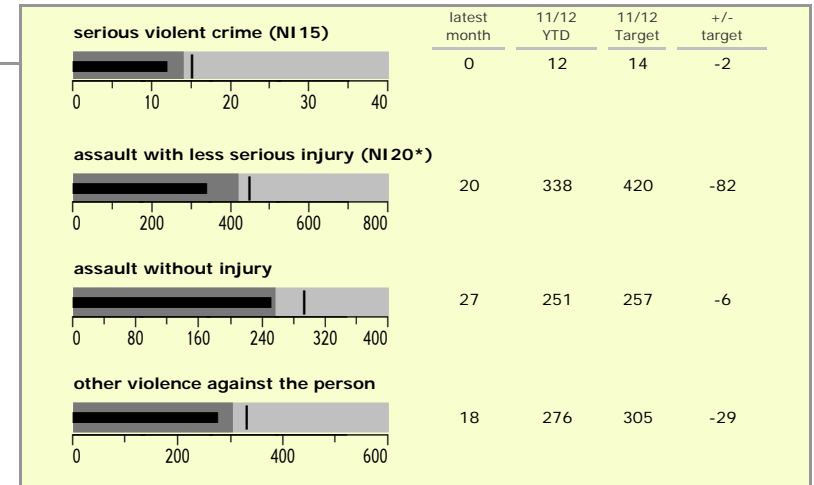
### top 10 high crime areas

	recorded offences 11/12 YTD
Coalville Centre	400
● Diseworth, Belton & Gracedieu	263
● Snibston East	246
Castle Donington North East & Hemmington	185
Castle Donington West & Donington Park	159
● Greenhill Centre	157
● Castle Donington South	152
● Ashby Castle South	127
Bardon	121
● Donisthorpe South & Oakthorpe East	119

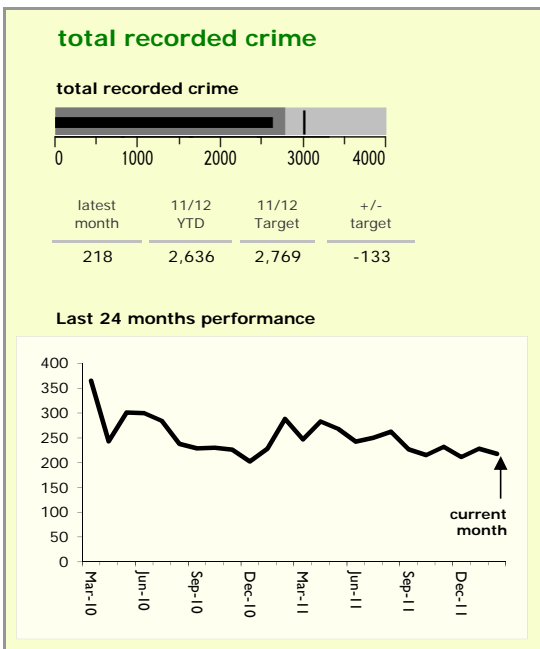


**key**

- over target by 25% or less
- more than 25% over target



# Oadby and Wigston Borough : crime reduction dashboard 2011/12 : February 2012



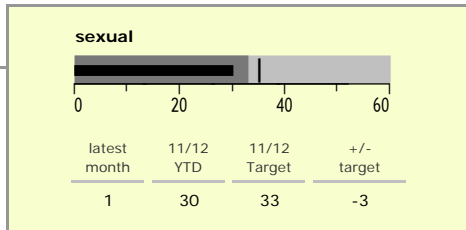


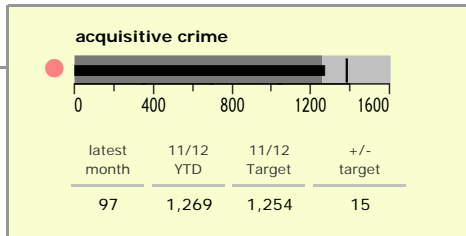
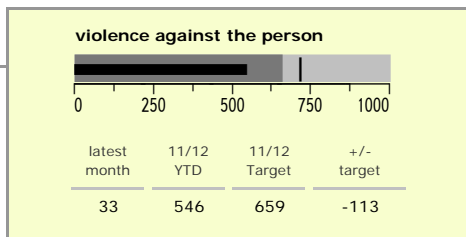
### national indicators

- NI15 : serious violent crime 0.29
- NI20 : assault with less serious injury 3.26
- NI16 : serious acquisitive crime 6.89

(Rate per 1,000 population)

### top 10 high crime areas

area	recorded offences 11/12 YTD
● South Wigston Blaby Road & Saffron Road	255
Wigston Centre South	211
Oadby Stoughton Drive	172
● South Wigston Countesthorpe Road	154
Chartwell Drive Industrial Estate	126
● Wigston Centre North	123
Oadby The Parade & Leicester Racecourse	106
● Oadby Industrial Estate	105
● Wigston Newton Lane	93
Oadby London Road	91



**key**

- over target by 25% or less
- more than 25% over target

