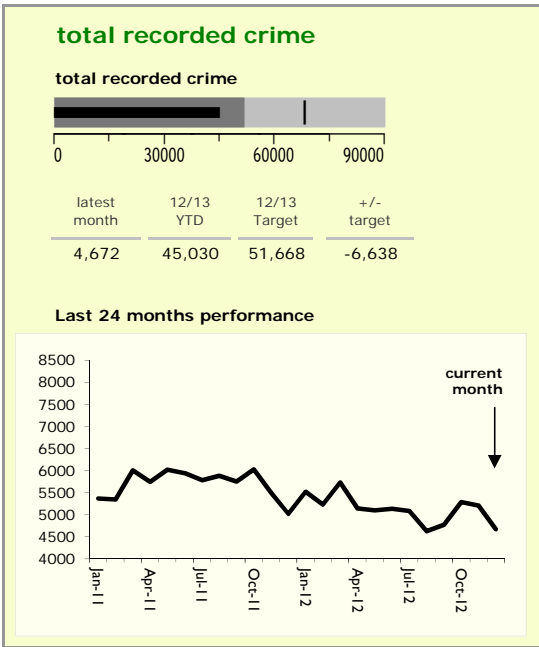


# Leicestershire Force Area : crime reduction dashboard 2012/13 : December 2012




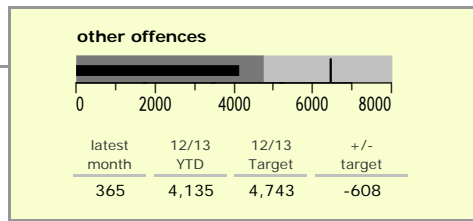
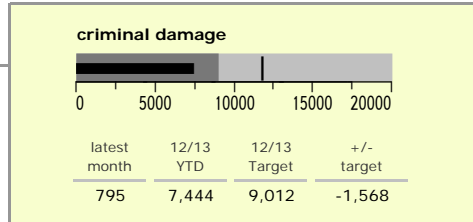
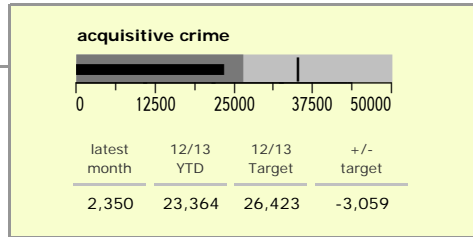

### national indicators

NI15 : serious violent crime	0.25
NI20 : assault with less serious injury	4.13
NI16 : serious acquisitive crime	11.34

(Rate per 1,000 population)



### top 10 high crime areas

	recorded offences 12/13 YTD
Castle-City Centre	3,742
Loughborough Centre West	500
Castle-De Montfort University	489
Abb-Abbey Park	478
Bleys-Glenfield Hospital	436
Castle-De Montfort Street	411
Hinckley Town Centre	408
Melton Craven West	386
Loughborough Toothill Road	384
Fosse Park	366

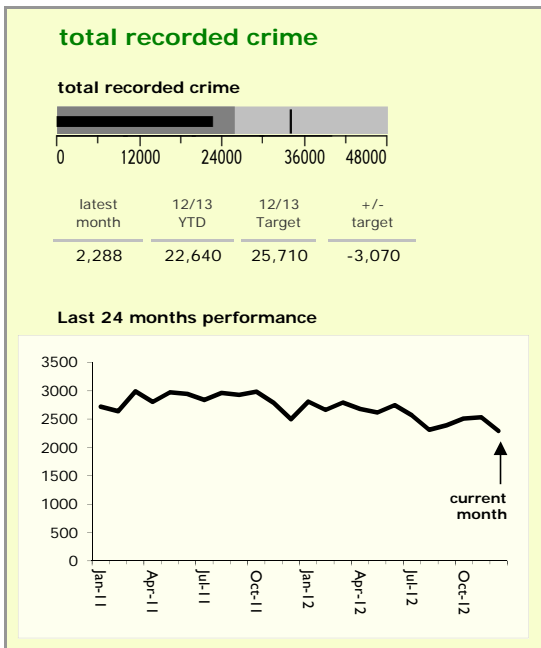


### key

- over target by 25% or less
- more than 25% over target



# Leicestershire County : crime reduction dashboard 2012/13 : December 2012



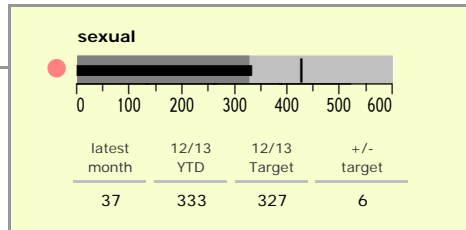
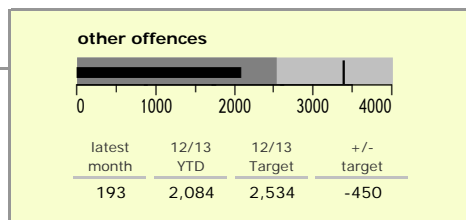

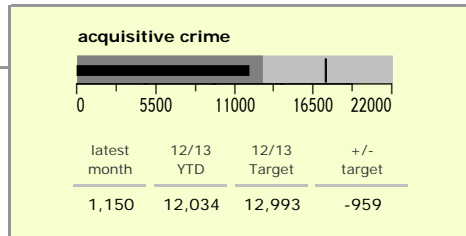
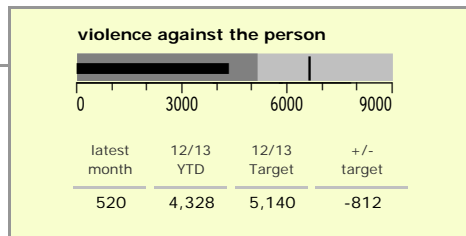
### national indicators

NI15 : serious violent crime	0.18
NI20 : assault with less serious injury	2.86
● NI16 : serious acquisitive crime	9.16

(Rate per 1,000 population)

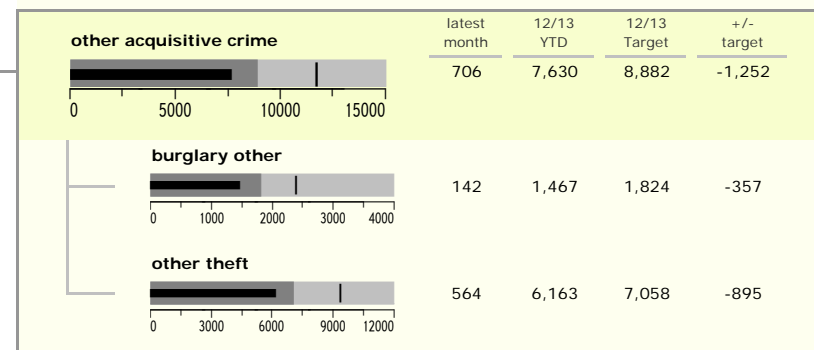

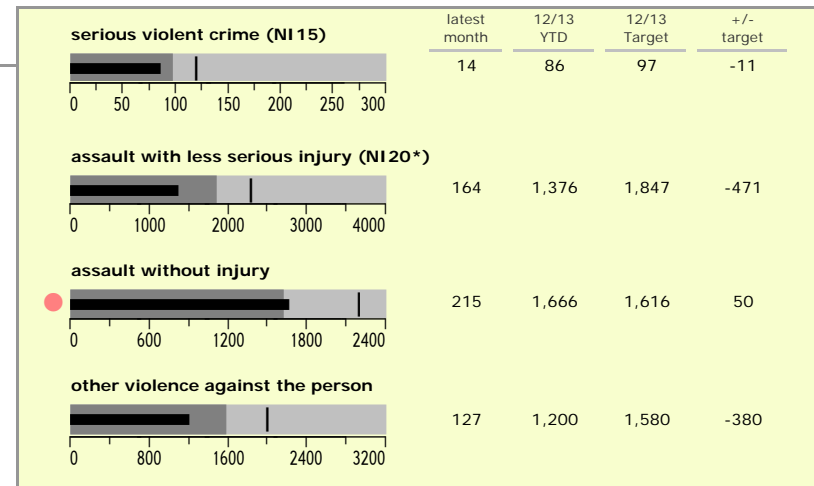
### top 10 high crime areas

	recorded offences 12/13 YTD
Loughborough Centre West	500
Hinckley Town Centre	408
● Melton Craven West	386
Loughborough Toothill Road	384
Fosse Park	366
Coalville Centre	285
Loughborough Bell Foundry	257
● Castle Donington West & Donington Park	231
● Loughborough Centre South	216
● Thurmaston North West	193

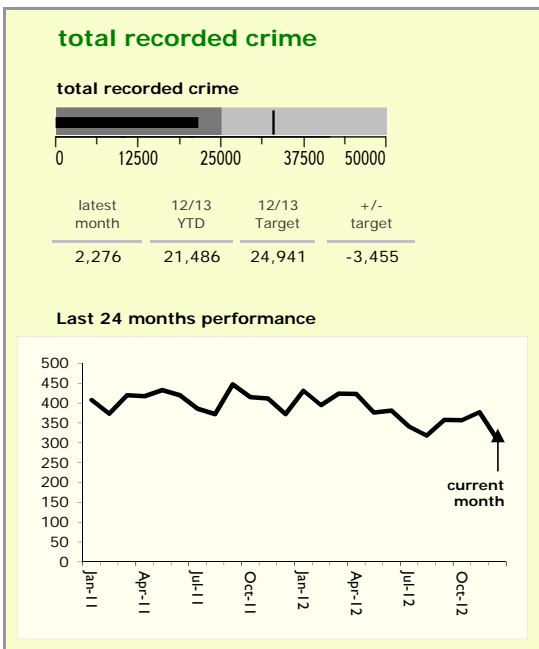


**key**

- over target by 25% or less
- more than 25% over target



# Leicester City : crime reduction dashboard 2012/13 : December 2012




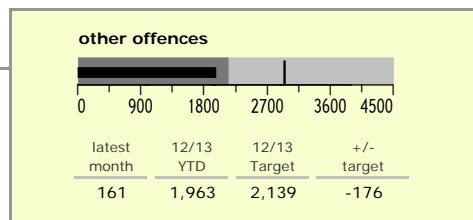
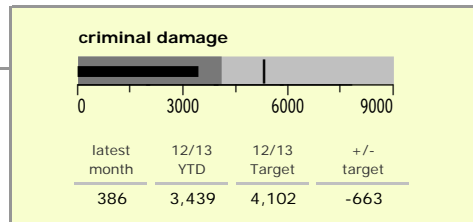
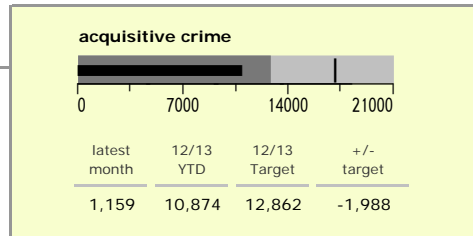
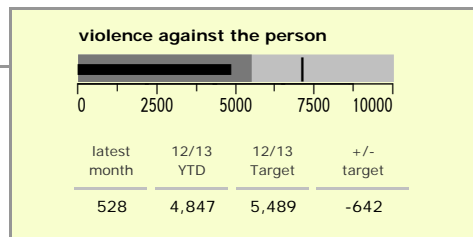
### national indicators

NI15 : serious violent crime	0.43
NI20 : assault with less serious injury	7.15
NI16 : serious acquisitive crime	16.79

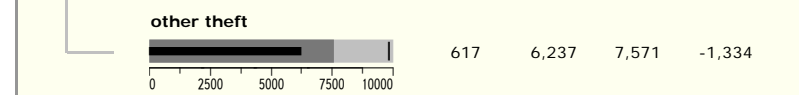
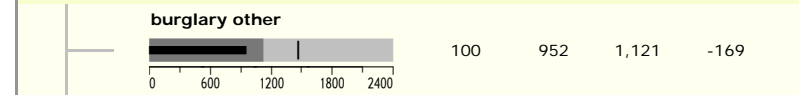
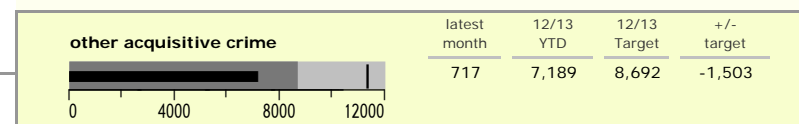
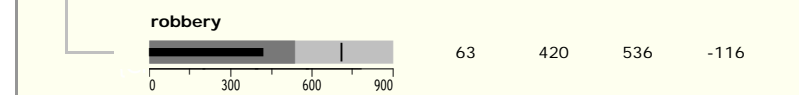
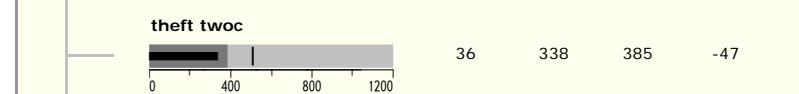
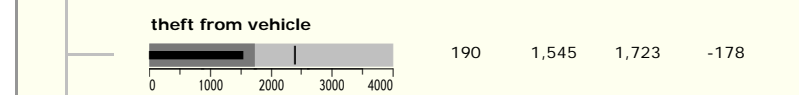
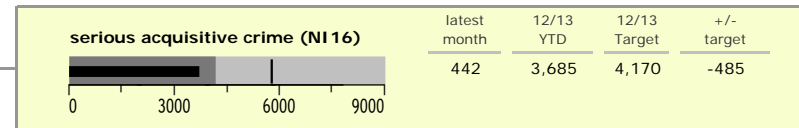
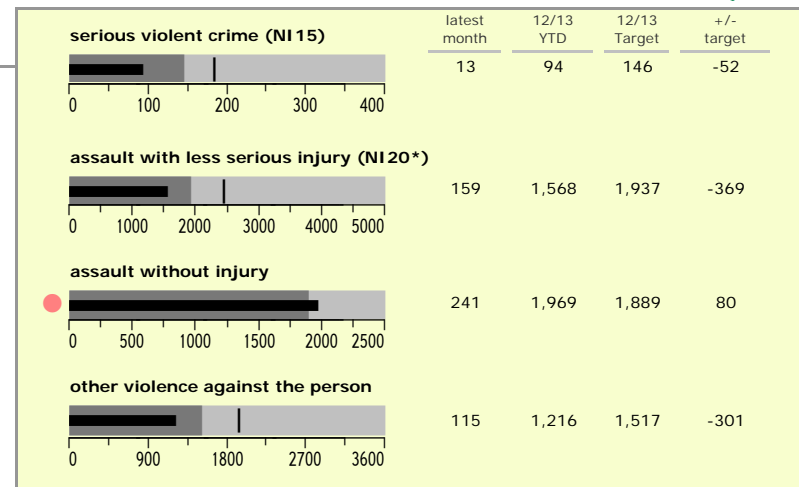
(Rate per 1,000 population)

### top 10 high crime areas

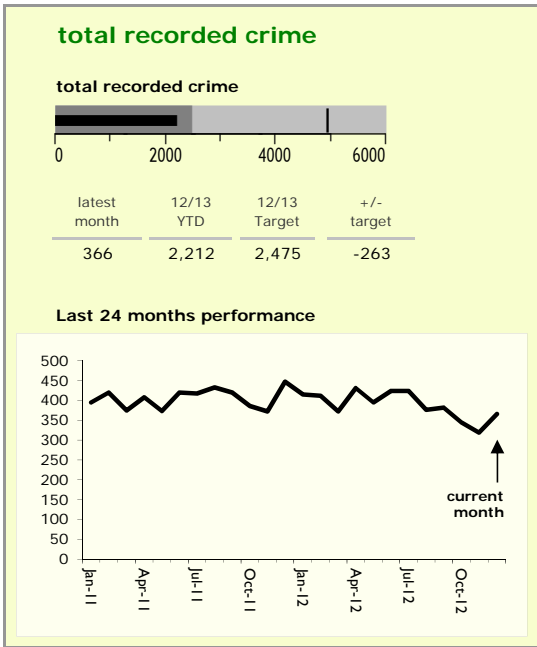
Area	recorded offences 12/13 YTD
Cstle-City Centre	3,742
Cstle-De Monfort University	489
Abb-Abbey Park	478
Bleys-Glenfield Hospital	436
Cstle-De Montfort Street	411
Cstle-Victoria Park	325
Wcotes-Bede Park	323
Cstle-Princess Road West	305
StPet*-St George's Retail Park	251
Fmen-Knighton Fields West	232



**key**  
● over target by 25% or less  
● more than 25% over target



# Blaby District : crime reduction dashboard 2012/13 : December 2012



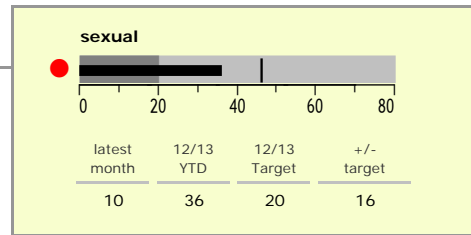
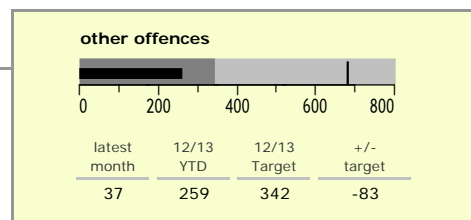

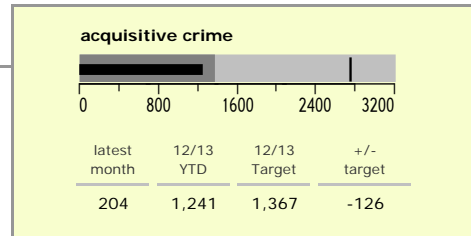
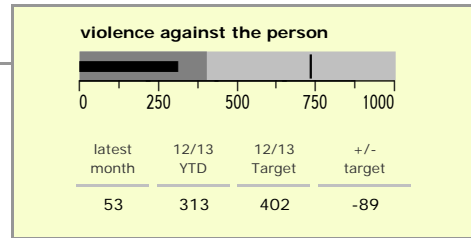
### national indicators

NI15 : serious violent crime	0.0
NI20 : assault with less serious injury	1.3
● NI16 : serious acquisitive crime	8.4

(Rate per 1,000 population)


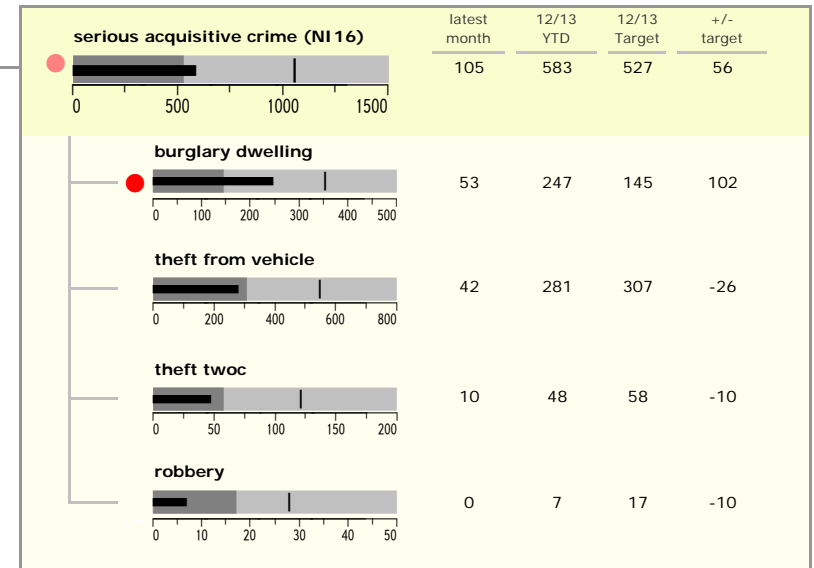
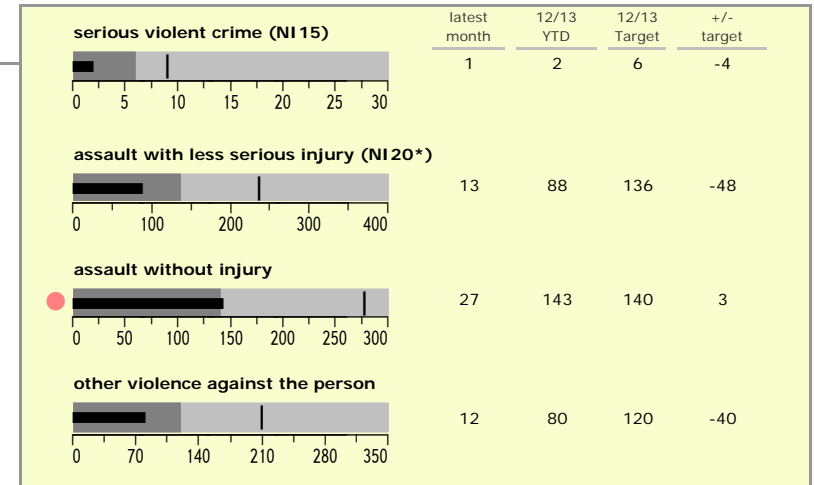
### top 10 high crime areas

	recorded offences 12/13 YTD
● Fosse Park	494
● Blaby North	230
● Endery North & Grove Park	188
● Leicester Forest East - M1 Services	165
● Meridian Leisure Park	133
Glenfield West	121
● Braunstone Town Henley Crescent	110
Thorpe Astley South & Meridian Business Pa	101
Narborough East	99
● Kirby Muxloe South	98

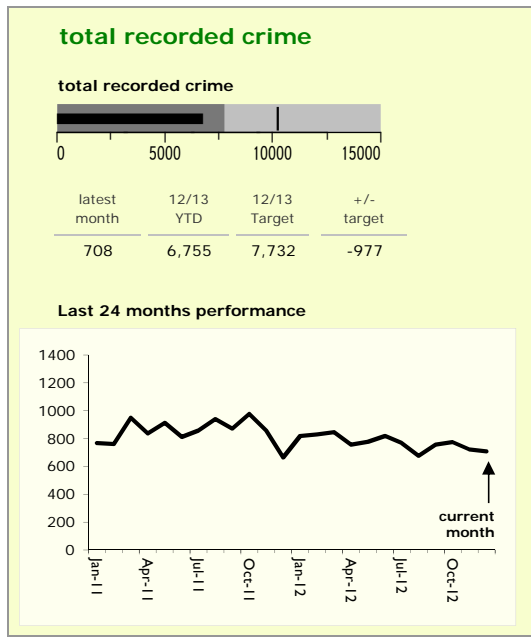


**key**

- over target by 25% or less
- more than 25% over target



# Charnwood Borough : crime reduction dashboard 2012/13 : December 2011




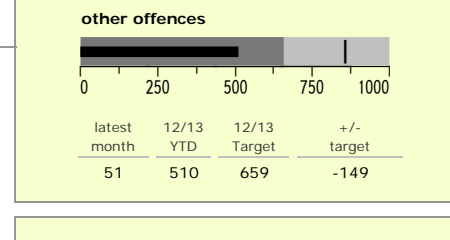
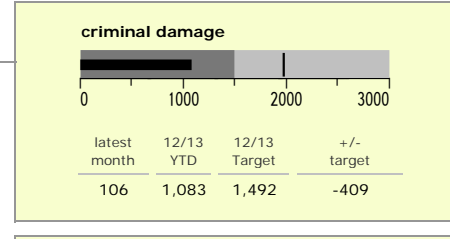
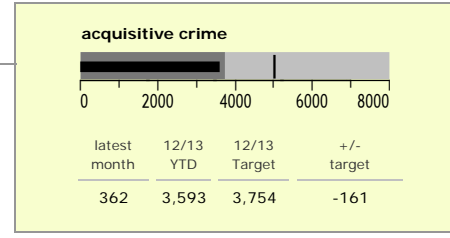
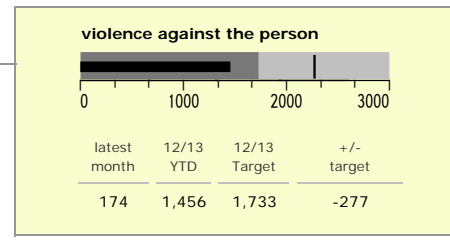
### national indicators

NI15 : serious violent crime	0.30
NI20 : assault with less serious injury	3.71
NI16 : serious acquisitive crime	10.39

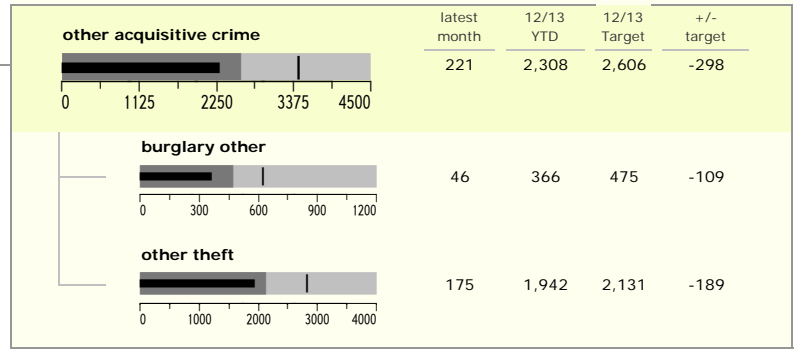
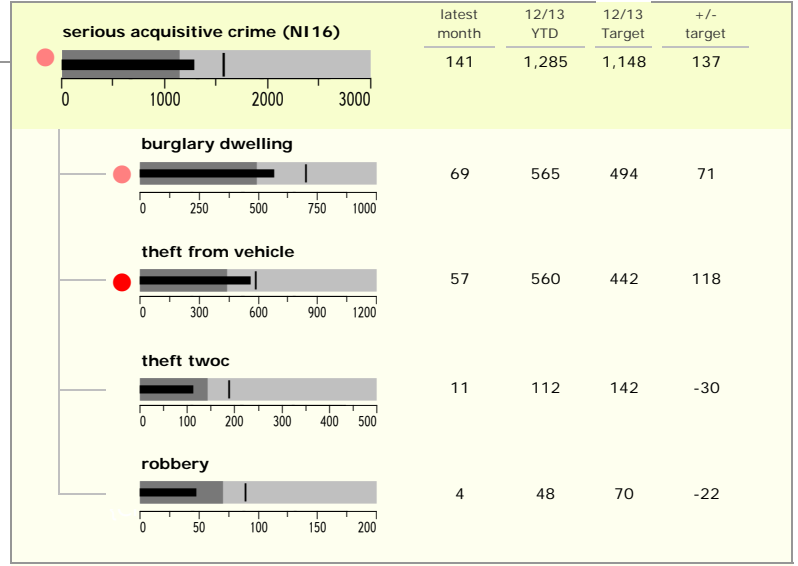
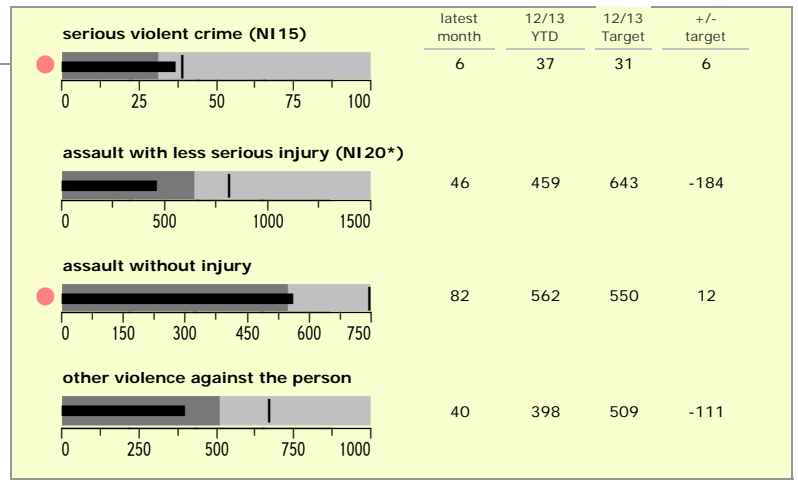
*(Rate per 1,000 population)*

### top 10 high crime areas

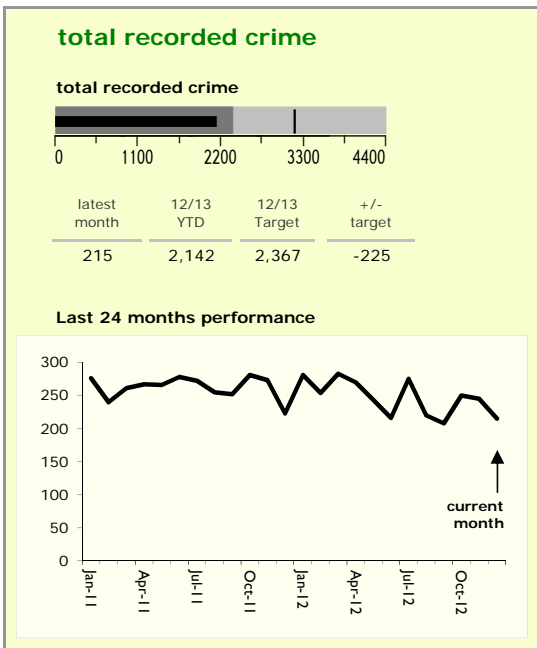
area	recorded offences 12/13 YTD
Loughborough Centre West	500
Loughborough Toothill Road	384
Loughborough Bell Foundry	257
Loughborough Centre South	216
Thurmaston North West	193
Loughborough Holywell	159
Loughborough Canal South	149
Loughborough Ashby East	135
Loughborough Southfields North	114
Loughborough Derby Road East	114



**key**  
● over target by 25% or less  
● more than 25% over target



# Harborough District : crime reduction dashboard 2012/13 : December 2012



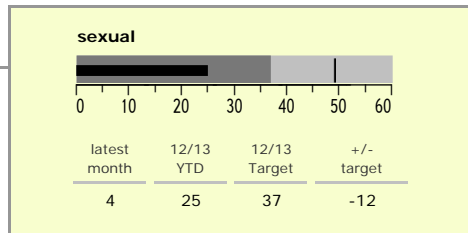
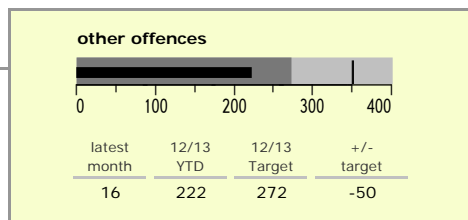

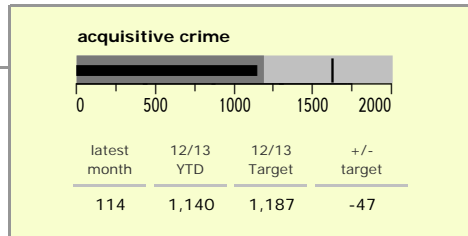
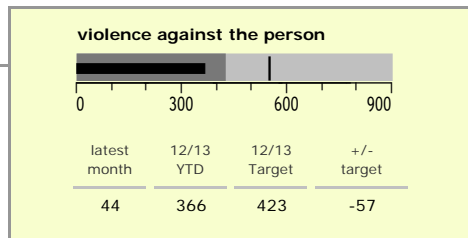
### national indicators

NI 15 : serious violent crime	0.05
NI 20 : assault with less serious injury	1.81
● NI 16 : serious acquisitive crime	6.51

(Rate per 1,000 population)

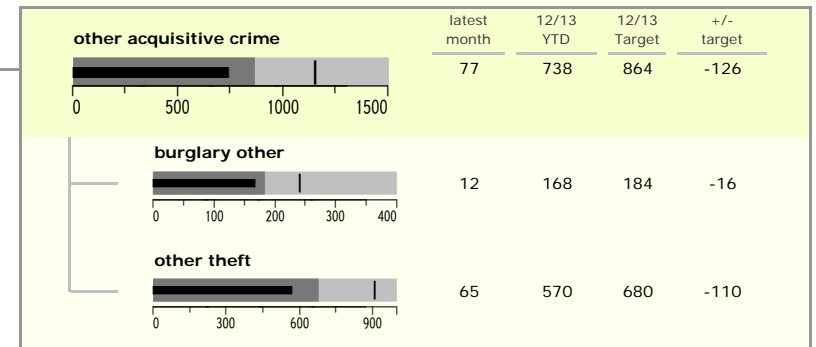

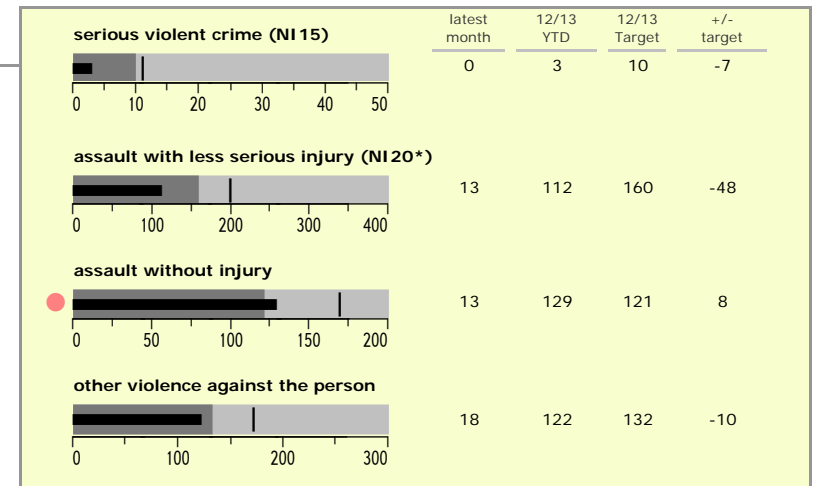
### top 10 high crime areas

	recorded offences 12/13 YTD
● Little Bowden South	150
● Market Harborough Coventry Road	145
Lutterworth Centre & East	105
● Market Harborough Centre	99
Misterton, Gilmorton & Swinford	94
Greater Billesdon	84
● Market Harborough East & Welland Industrial	84
Great Bowden	72
Lutterworth North	68
● Ullesthorpe & Magna Park	68

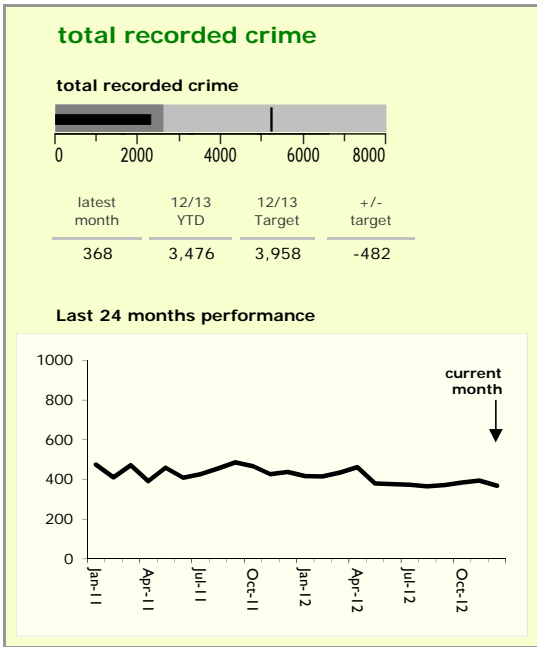


**key**

- over target by 25% or less
- more than 25% over target



# Hinckley and Bosworth Borough : crime reduction dashboard 2012/13 : December 2012



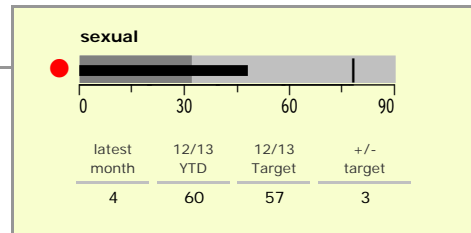
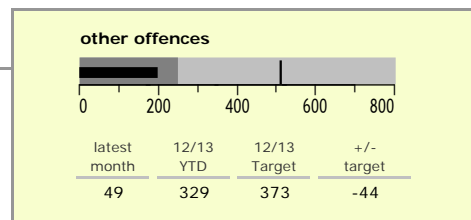

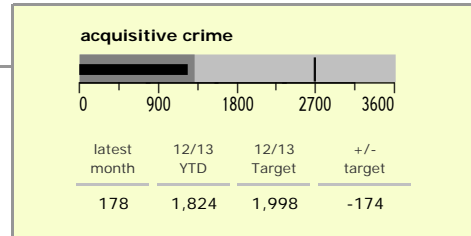

### national indicators

- NI15 : serious violent crime 0.17
- NI20 : assault with less serious injury 2.25
- NI16 : serious acquisitive crime 9.10

(Rate per 1,000 population)



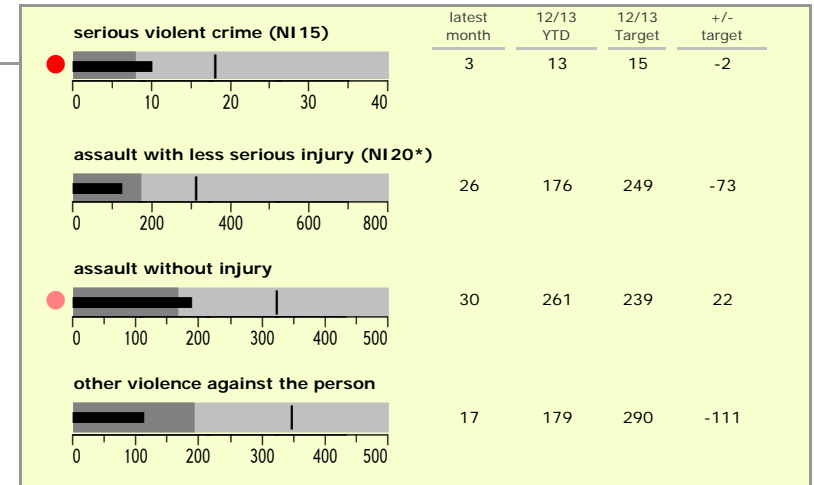
### top 10 high crime areas

Area	recorded offences 12/13 YTD
Hinckley Town Centre	408
Hinckley Fields	161
Earl Shilton West	114
Hinckley Dodwells Bridge & Harrowbrook Inc	112
Market Bosworth & Cadeby	94
Hinckley Town Centre North	89
Barwell Centre	87
● Hinckley Castle South West	84
Desford North & Peckleton	71
Barwell North East	71

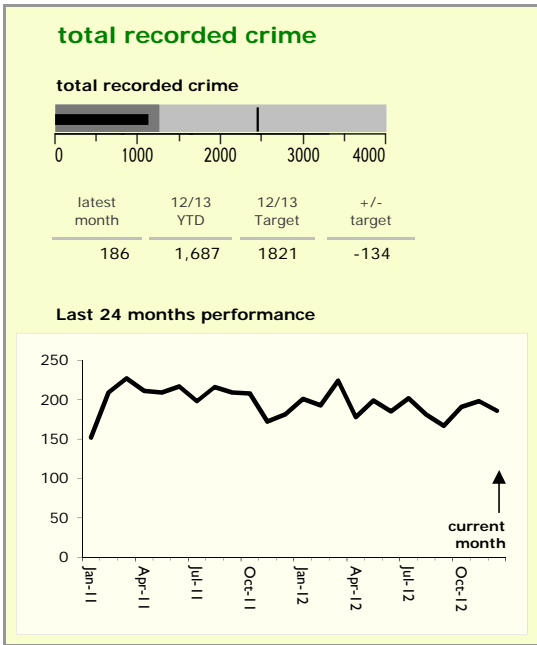


**key**

- over target by 25% or less
- more than 25% over target



# Melton Borough : crime reduction dashboard 2012/13 : December 2012



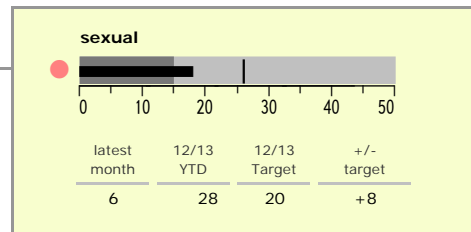
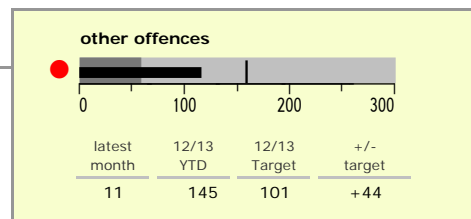
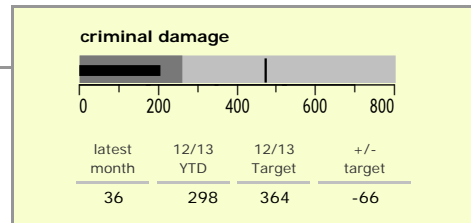


### national indicators

NI15 : serious violent crime	0.14
NI20 : assault with less serious injury	4.09
NI16 : serious acquisitive crime	5.96

(Rate per 1,000 population)

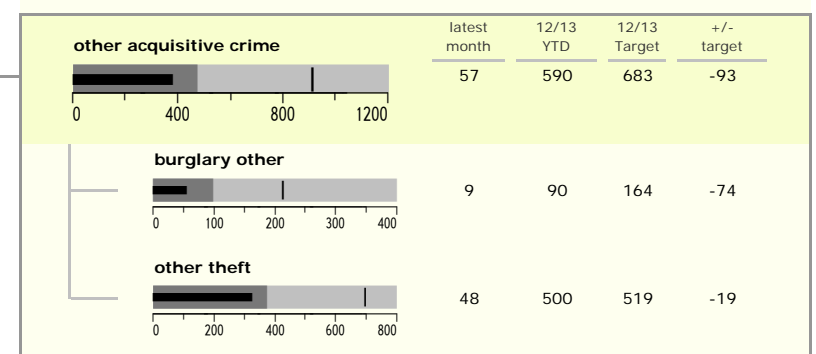
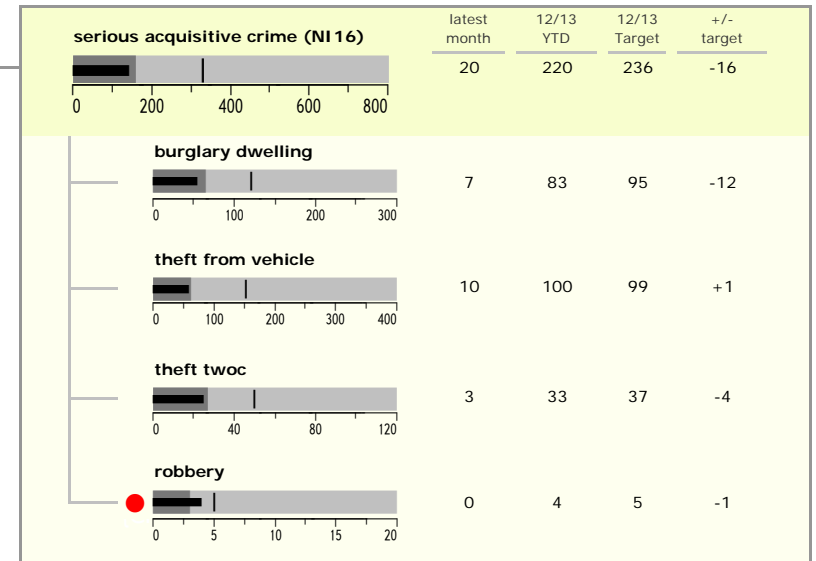
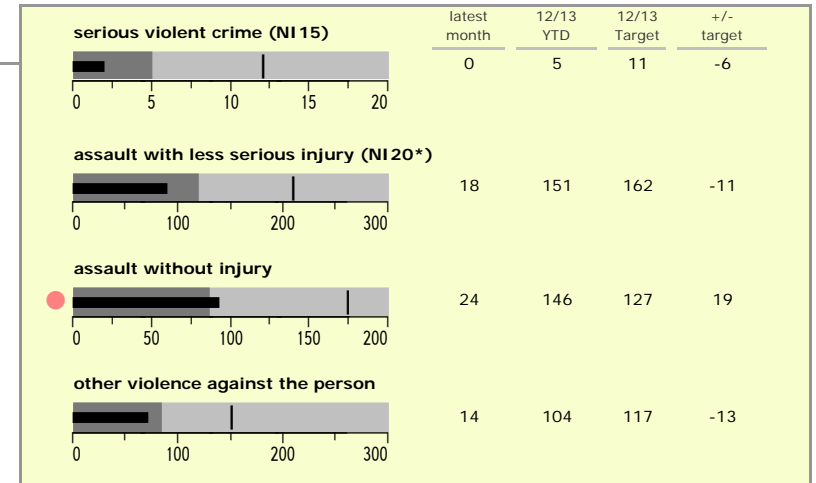
### top 10 high crime areas

	recorded offences 12/13 YTD
Melton Craven West	386
Melton Egerton East	145
Melton Newport South	99
Melton Warwick East	74
Melton Sysonby South	73
Melton Warwick West	67
Melton Dorian North	67
Melton Newport West	61
Greater Frisby-on-the-Wreake	54
Waltham-on-the-Wolds & Scalford	49



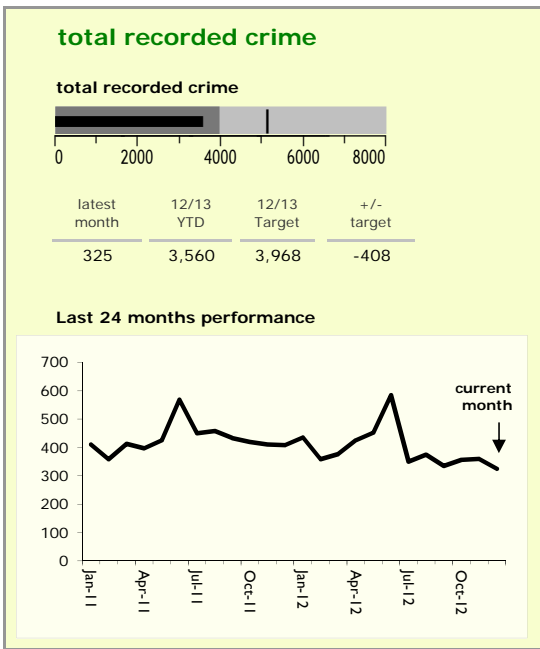
**key**

- over target by 25% or less
- more than 25% over target





# North West Leicestershire District : crime reduction dashboard 2012/13 : December 2012



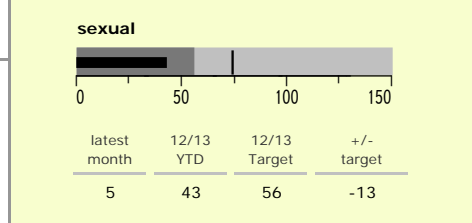
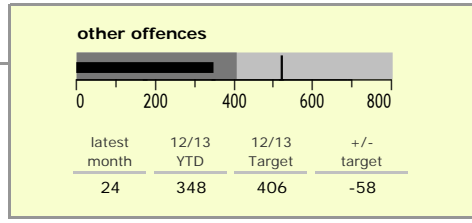

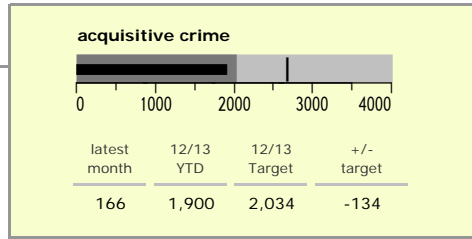
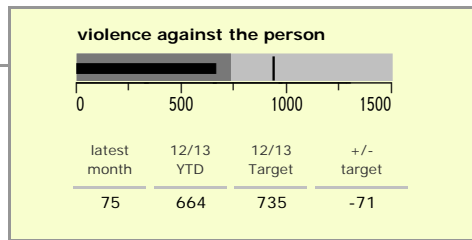
### national indicators

- NI15 : serious violent crime 0.21
- NI20 : assault with less serious injury 3.53
- NI16 : serious acquisitive crime 9.82

(Rate per 1,000 population)

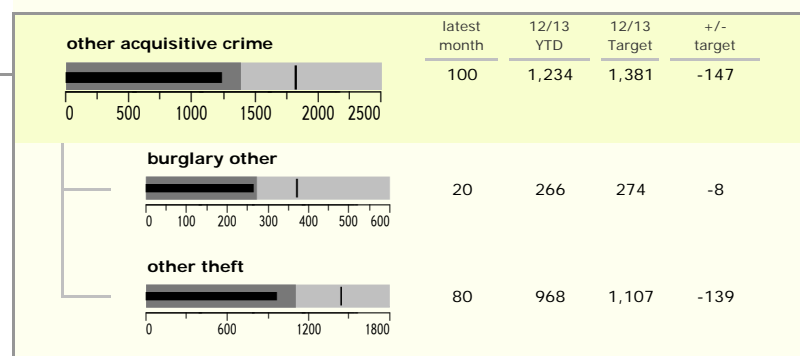

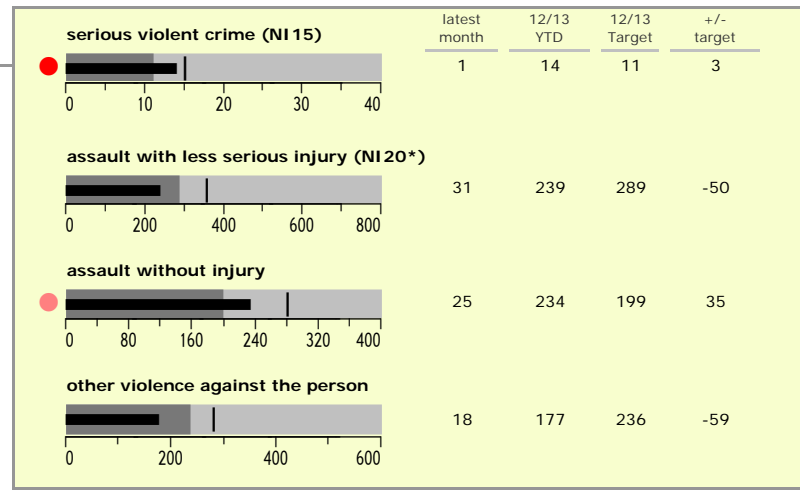
### top 10 high crime areas

Area	recorded offences 12/13 YTD
Coalville Centre	285
● Castle Donington West & Donington Park	231
Castle Donington North East & Hemmington	147
Diseworth, Belton & Gracedieu	142
Snibston East	139
Greenhill Centre	121
● Ashby Castle North	112
● Ashby Holywell West	94
● Ibstock Centre	92
Bardon	91

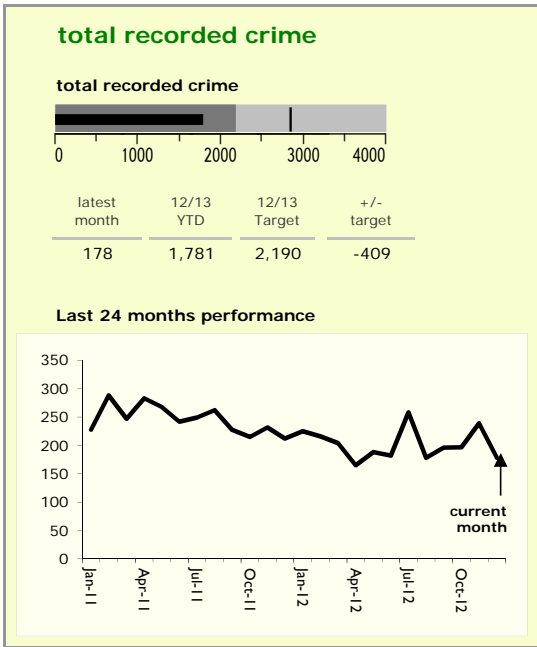


**key**

- over target by 25% or less
- more than 25% over target



# Oadby and Wigston Borough : crime reduction dashboard 2012/13 : December 2012




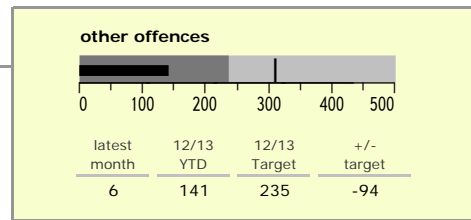

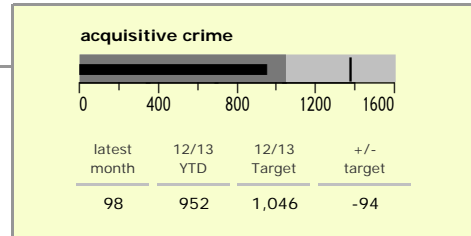
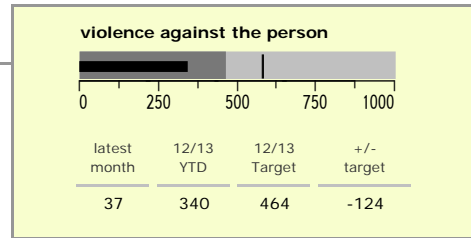
### national indicators

NI15 : serious violent crime	0.26
NI20 : assault with less serious injury	2.25
NI16 : serious acquisitive crime	6.36

(Rate per 1,000 population)

### top 10 high crime areas

	recorded offences 12/13 YTD
South Wigston Blaby Road & Saffron Road	184
Wigston Centre South	129
South Wigston Countesthorpe Road	126
Oadby Stoughton Drive	105
● Oadby The Parade & Leicester Racecourse	105
Chartwell Drive Industrial Estate	91
Wigston Centre North	84
● South Wigston Canal Street & Countesthorpe	74
Oadby Industrial Estate	68
Wigston Meadow Primary School	53



**key**

- over target by 25% or less
- more than 25% over target

