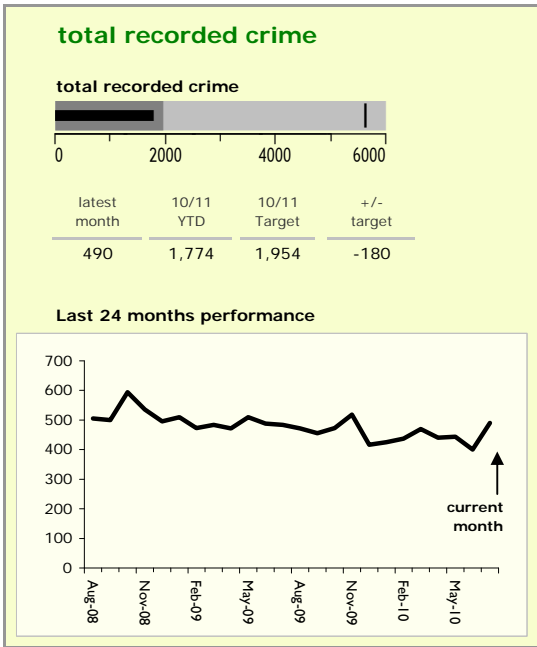


Blaby District : crime reduction dashboard 2010/11 : July 2010



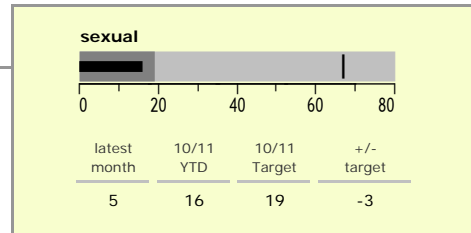
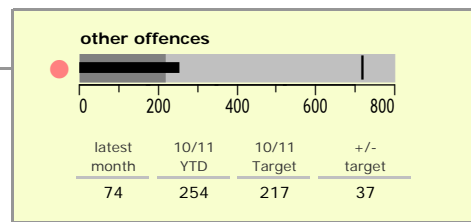


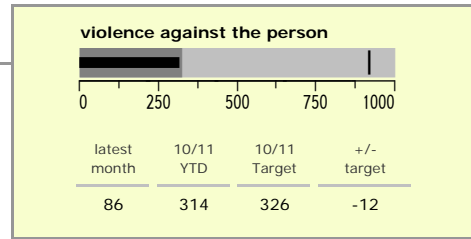
national indicators

NI15 : serious violent crime	0.10
NI20 : assault with less serious injury	2.87
NI16 : serious acquisitive crime	10.78


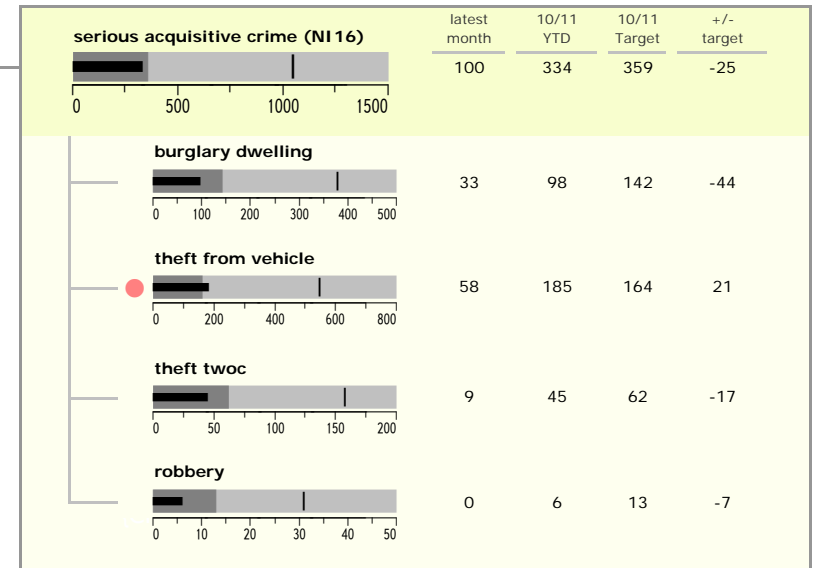
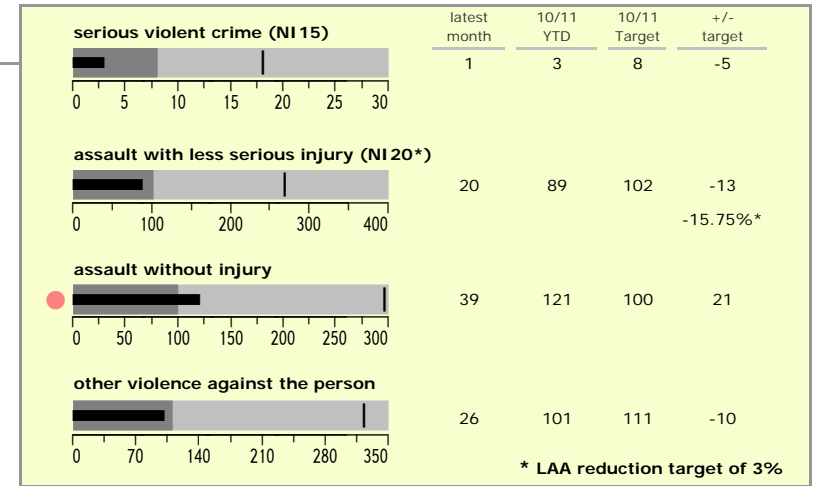
(Rate per 1,000 population)

top 10 high crime areas

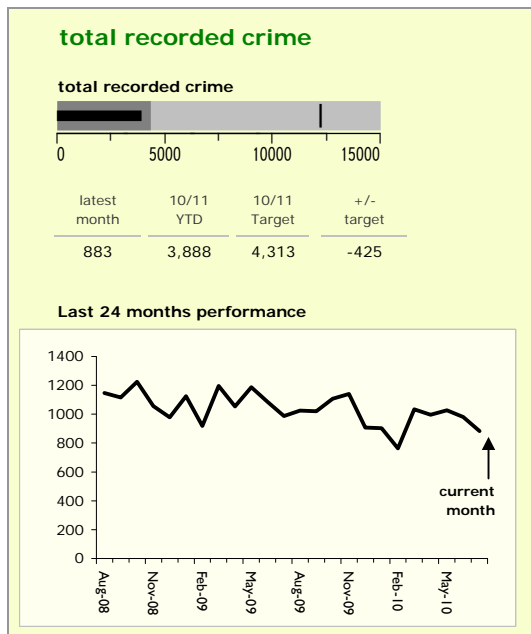
	recorded offences 10/11 YTD
Fosse Park	182
● Enderby North & Grove Park	81
● Glenfield West	76
Blaby North	65
Leicester Forest East - M1 Services	63
● Narborough Road South	54
● Blaby Centre	51
Braunstone Town Woodland Drive	50
Thorpe Astley & Meridian Business	43
● Glen Parva West	43



key
 ● over target by 25% or less
 ● more than 25% over target



Charnwood Borough : crime reduction dashboard 2010/11 : July 2010



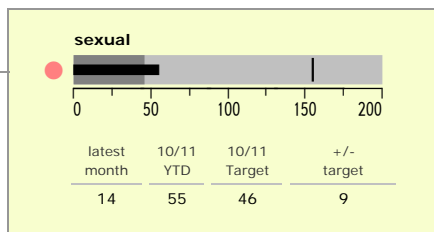
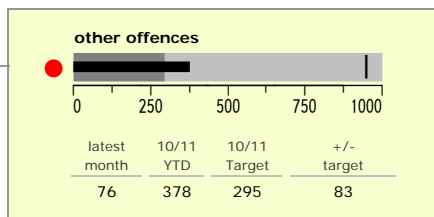

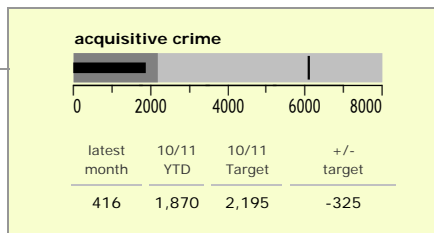
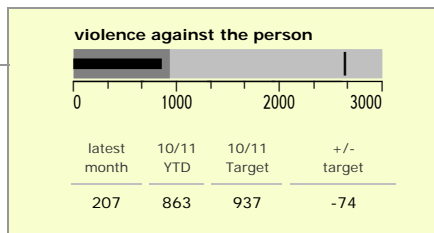
national indicators

NI15 : serious violent crime	0.22
NI20 : assault with less serious injury	5.11
NI16 : serious acquisitive crime	10.72

(Rate per 1,000 population)

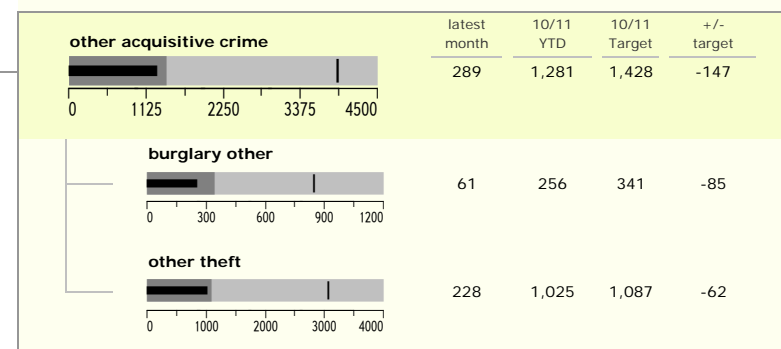
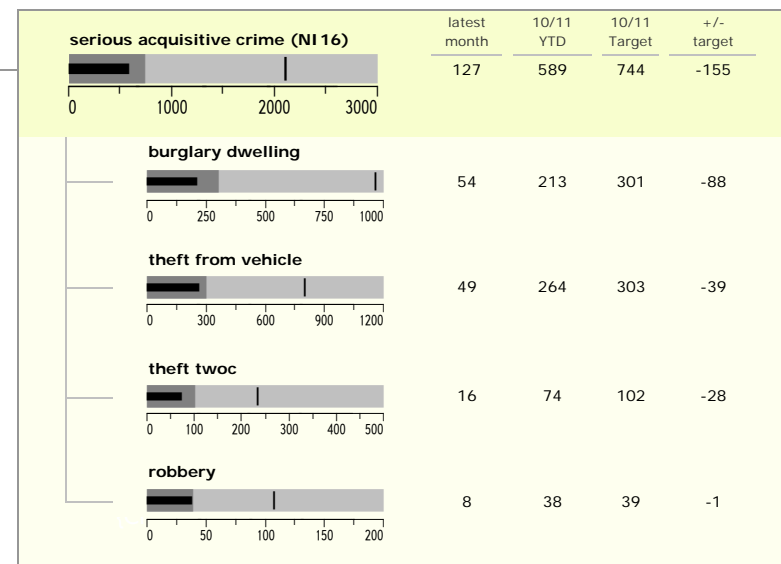
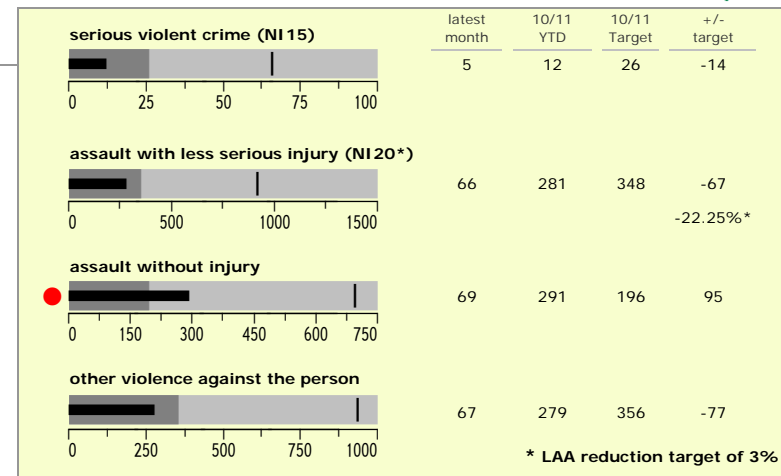
top 10 high crime areas

area	recorded offences 10/11 YTD
Loughborough Centre West	349
Loughborough Bell Foundry	160
Loughborough Centre South	125
Loughborough Toothill Road	119
Loughborough Canal South	113
Loughborough Woodthorpe	90
Loughborough Ashby East	84
Thurmaston North West	83
Loughborough Derby Road East	80
Thurmaston North East	67

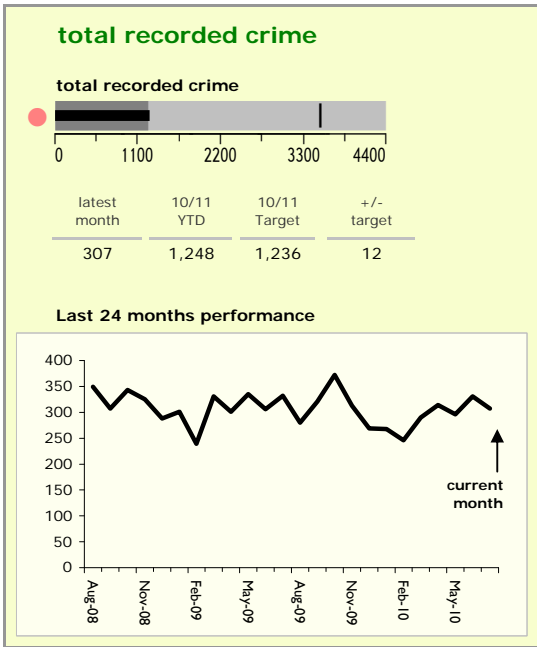


key

- over target by 25% or less
- more than 25% over target



Harborough District : crime reduction dashboard 2010/11 : July 2010



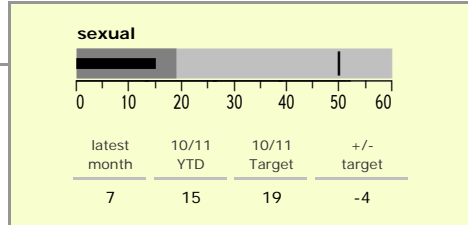
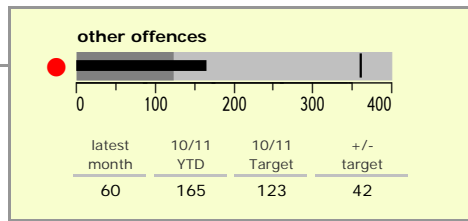


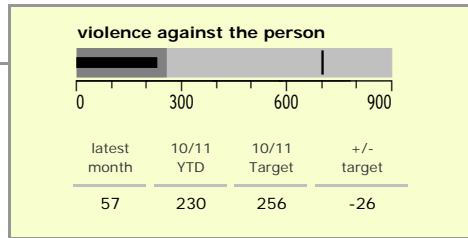
national indicators

NI15 : serious violent crime	0.15
NI20 : assault with less serious injury	2.55
NI16 : serious acquisitive crime	6.96

(Rate per 1,000 population)


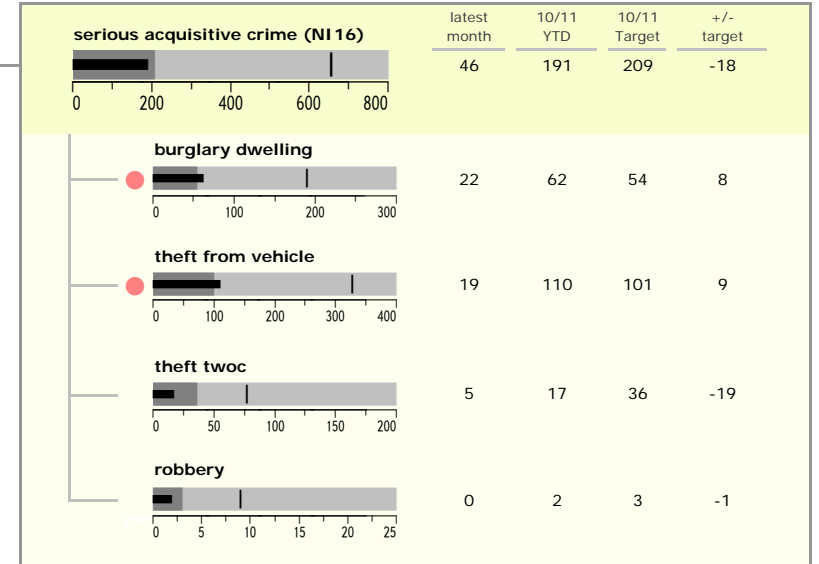
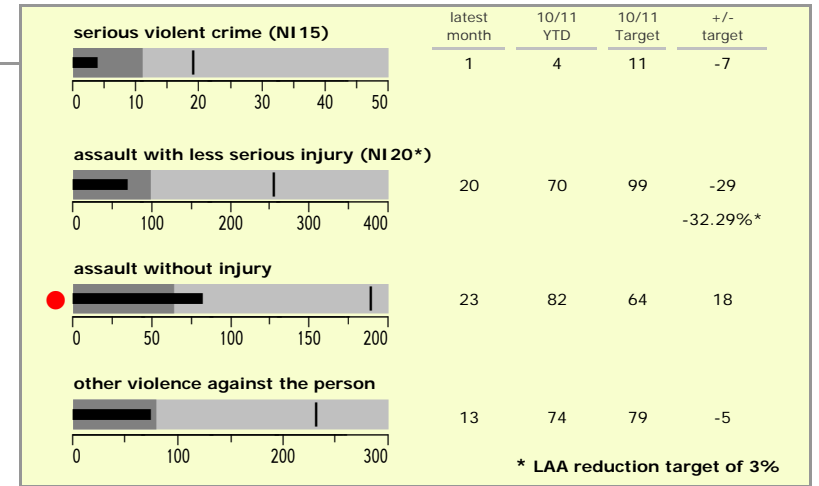
top 10 high crime areas

	recorded offences 10/11 YTD
● Little Bowden South	96
Lutterworth Centre & East	79
Market Harborough Coventry Road	74
● Misterton, Gilmorton & Swinford	46
Market Harborough Centre	44
● Mkt Harborough East & Welland Ind. Est	43
● Hallaton, Great Easton & Medbourne	43
Ullesthorpe & Magna Park	43
● Great Bowden	38
● Tilton, Hungarton & Tugby	38

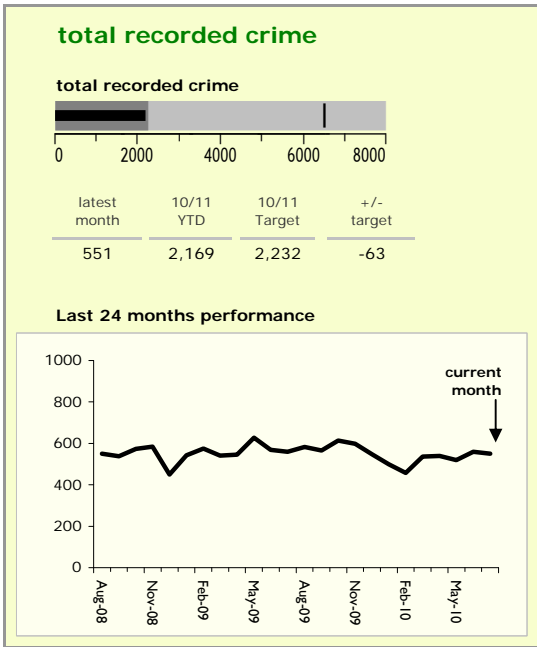


key

- over target by 25% or less
- more than 25% over target



Hinckley and Bosworth Borough : crime reduction dashboard 2010/11 : July 2010




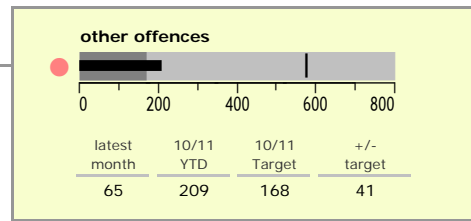



national indicators

● NI15 : serious violent crime	0.23
● NI20 : assault with less serious injury	3.30
● NI16 : serious acquisitive crime	10.54

(Rate per 1,000 population)


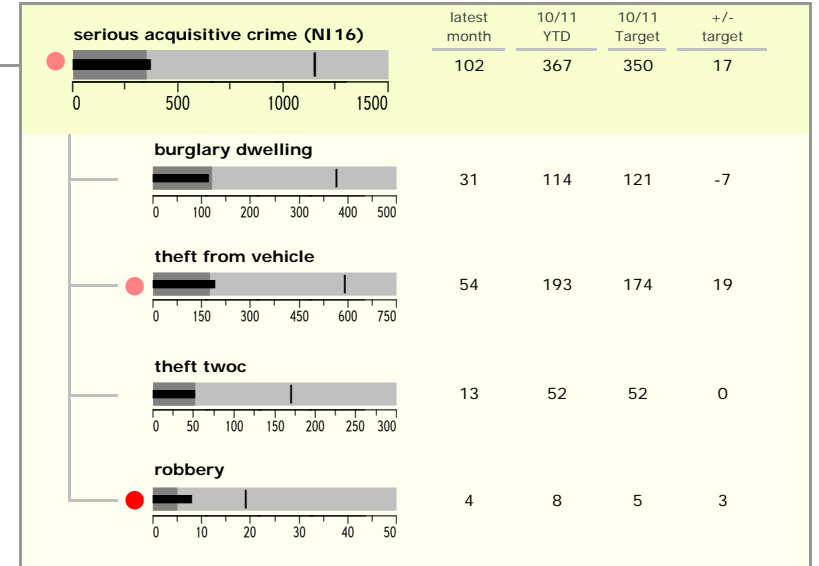
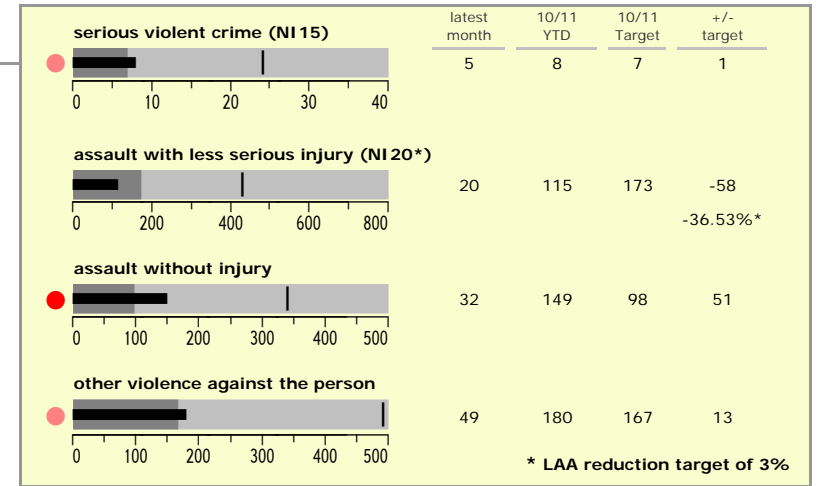
top 10 high crime areas

	recorded offences 10/11 YTD
Hinckley Town Centre	275
Dodwells Bridge & H'brook Ind Est	70
● Hinckley Trinity West	69
● Earl Shilton North	67
Hinckley Castle South West	61
● Hinckley Fields	56
● Hinckley Barwell Lane	55
Hinckley Town Centre North	53
Earl Shilton West	50
● Bagworth & Thornton	48

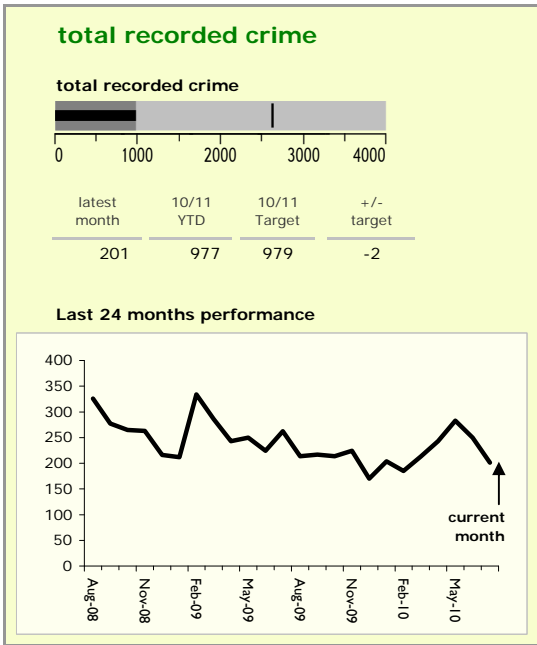


key

- over target by 25% or less
- more than 25% over target



Melton Borough : crime reduction dashboard 2010/11 : July 2010




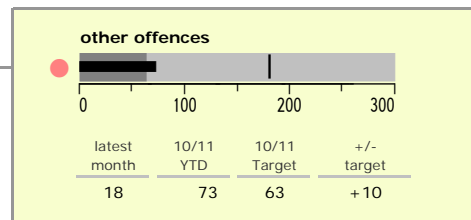



national indicators

NI15 : serious violent crime	0.24
NI20 : assault with less serious injury	3.96
NI16 : serious acquisitive crime	8.29

(Rate per 1,000 population)

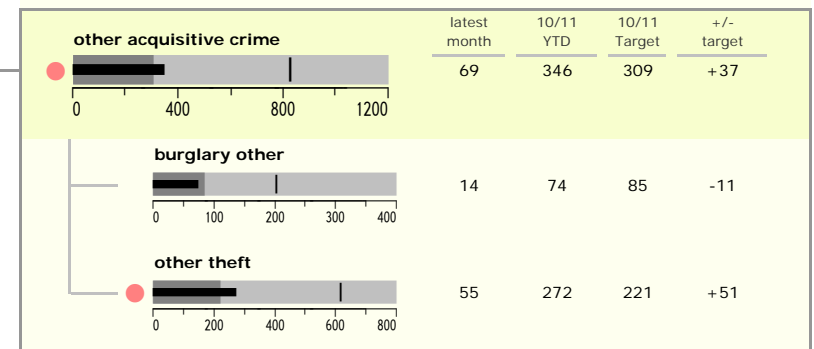
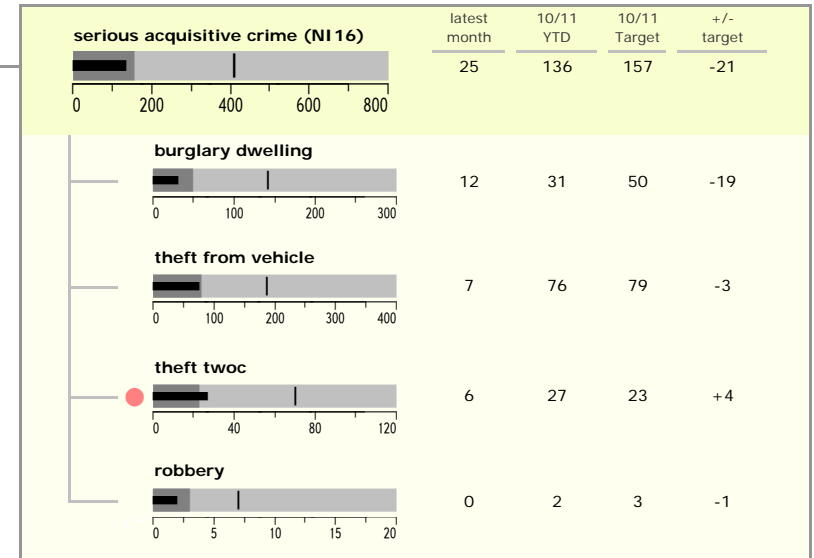
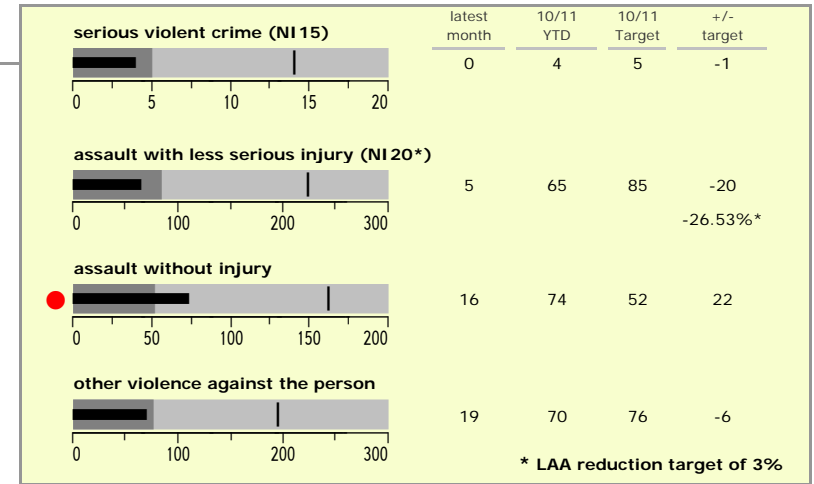
top 10 high crime areas

Area	recorded offences 10/11 YTD
Melton Craven West	159
Melton Dorian North	68
Melton Egerton East	61
Melton Sysonby South	56
Melton Warwick East	52
Melton Warwick West	51
Melton Newport West	44
Waltham-on-the-Wolds & Scaford	40
Melton Newport South	36
Greater Frisby-on-the-Wreake	33

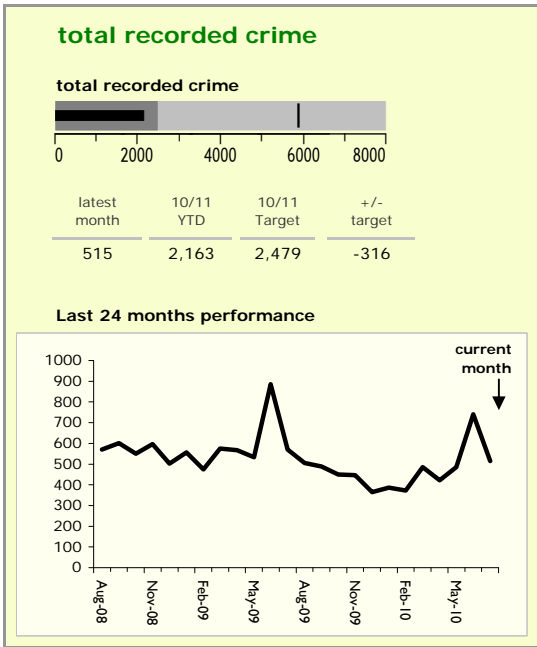


key

- over target by 25% or less
- more than 25% over target



North West Leicestershire District : crime reduction dashboard 2010/11 : July 2010



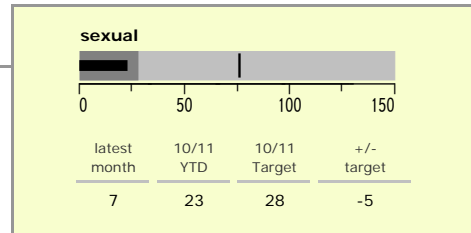
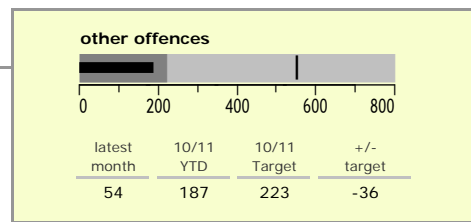

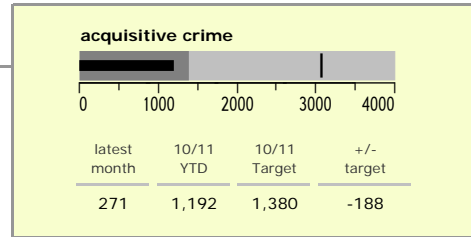

national indicators

NI15 : serious violent crime	0.20
NI20 : assault with less serious injury	4.68
NI16 : serious acquisitive crime	11.91

(Rate per 1,000 population)



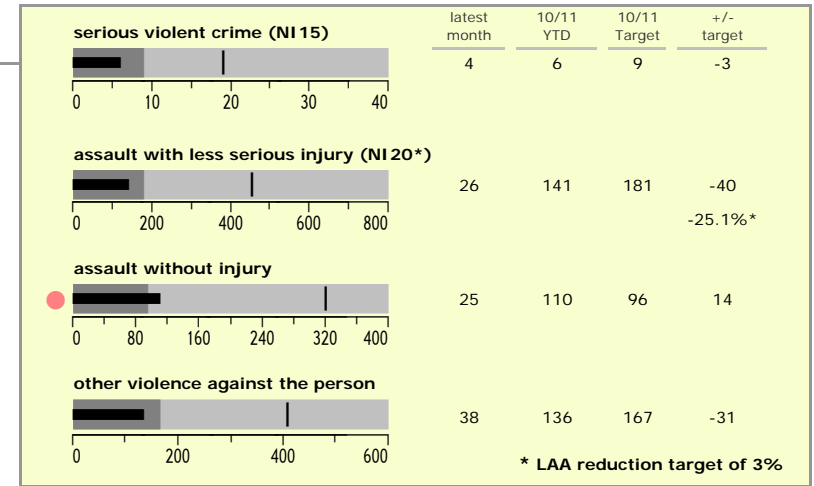
top 10 high crime areas

Area	recorded offences 10/11 YTD
Coalville Centre	214
Castle Donington NE & Hemmington	148
Castle Donington & Donington Park	133
Measham Centre	78
Bardon	68
Ashby Ivanhoe East	66
Castle Donington South	66
Coalville Stephenson Way	58
Greenhill Centre	57
Ashby Holywell East	55

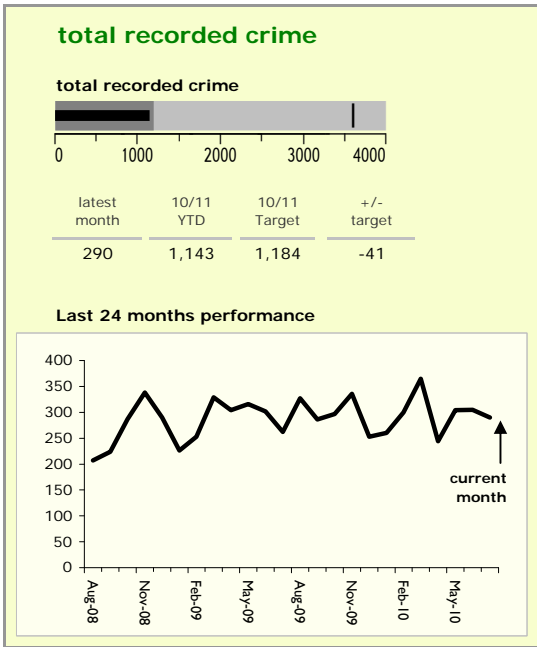


key

- over target by 25% or less
- more than 25% over target



Oadby and Wigston Borough : crime reduction dashboard 2010/11 : July 2010



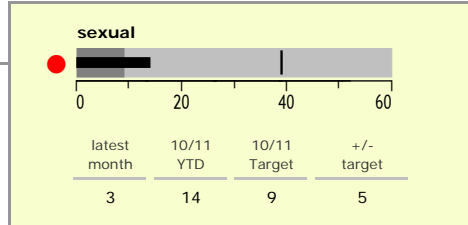
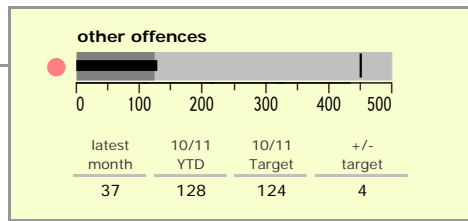


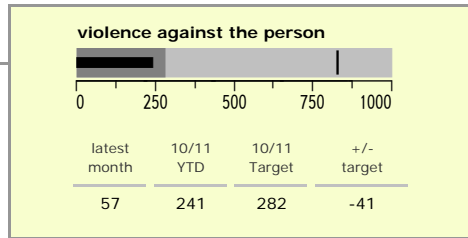
national indicators

NI15 : serious violent crime	0.16
NI20 : assault with less serious injury	3.59
NI16 : serious acquisitive crime	7.55

(Rate per 1,000 population)


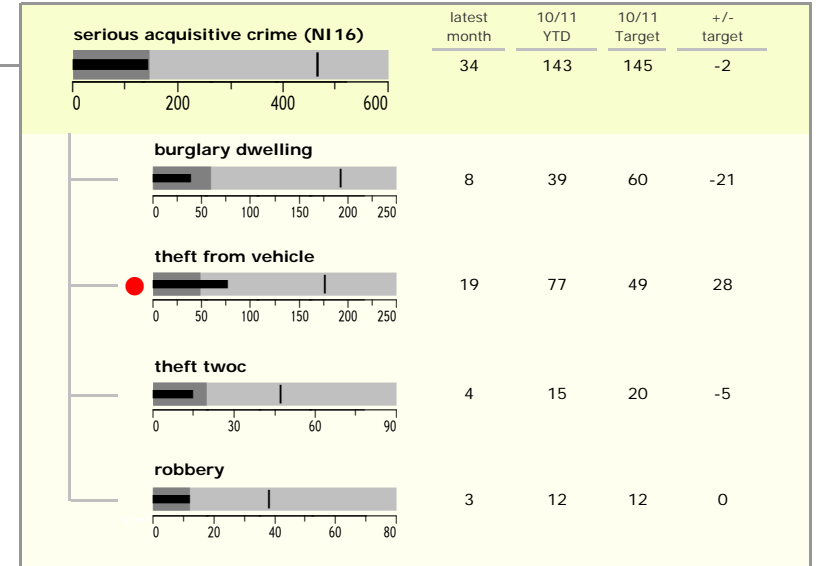
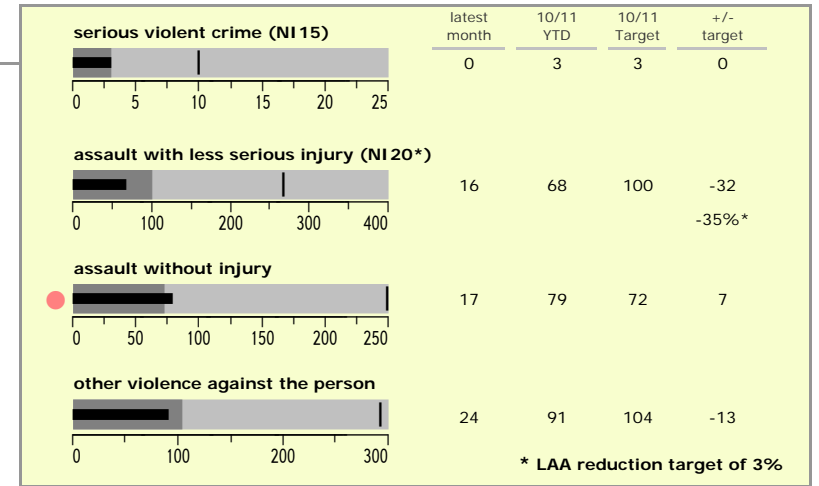
top 10 high crime areas

	recorded offences 10/11 YTD
Guthlaxton College & Police Station	151
Oadby Stoughton Drive	99
S Wigston Countesthorpe Road	67
Chartwell Drive Industrial Estate	66
S Wigston Blaby Road & Saffron Road	63
S Wigston Canal Street & C'thorpe Rd	61
Oadby Parade & Racecourse	56
Wigston Meadow Primary School	56
Oadby London Road	51
Wigston Centre	46

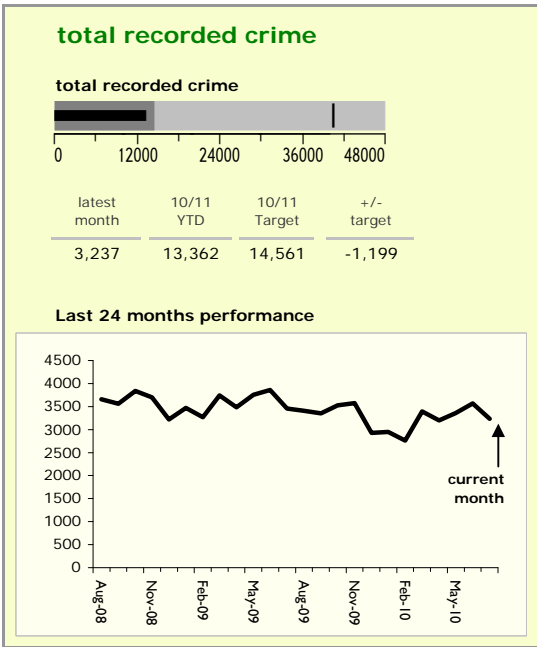


key

- over target by 25% or less
- more than 25% over target



Leicestershire County : crime reduction dashboard 2010/11 : July 2010



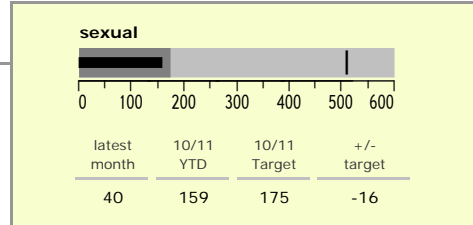
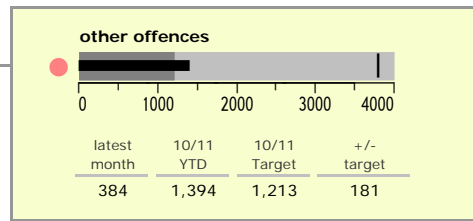

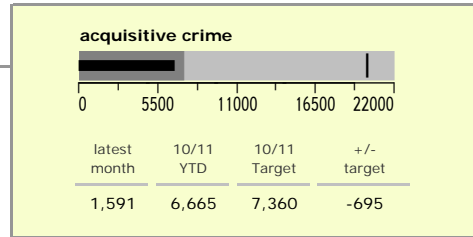

national indicators

NI15 : serious violent crime	0.19
NI20 : assault with less serious injury	3.88
NI16 : serious acquisitive crime	9.92



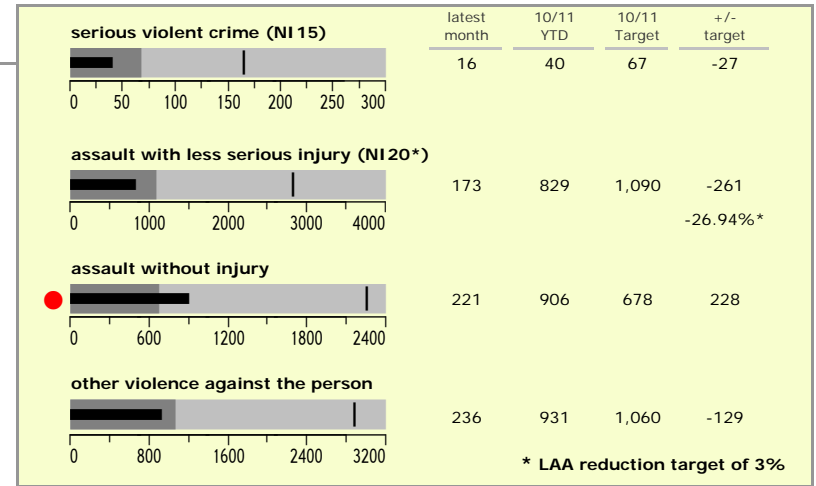
(Rate per 1,000 population)

top 10 high crime areas

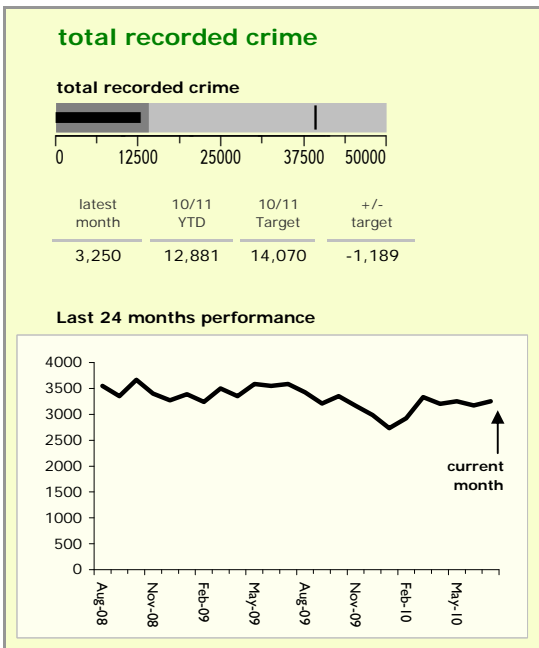
	recorded offences 10/11 YTD
Loughborough Centre West	349
Hinckley Town Centre	275
Coalville Centre	214
Fosse Park	182
Loughborough Bell Foundry	160
Melton Craven West	159
Guthlaxton College & Police Station	151
Castle Donington NE & Hemmington	148
Castle Donington & Donington Park	133
Loughborough Centre South	125



key
● over target by 25% or less
● more than 25% over target



Leicester City : crime reduction dashboard 2010/11 : July 2010




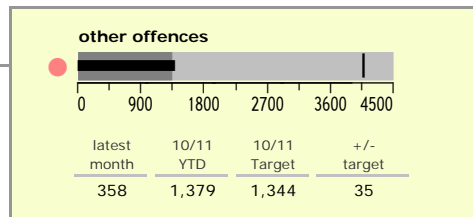
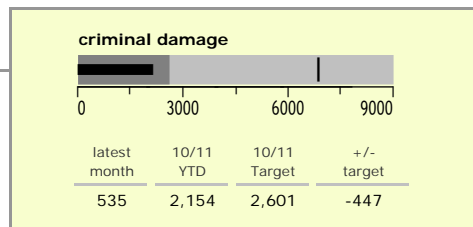
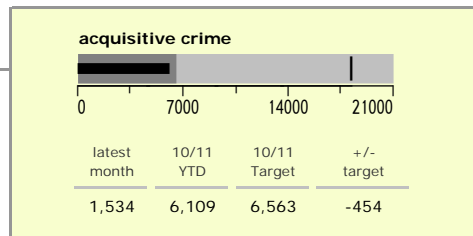
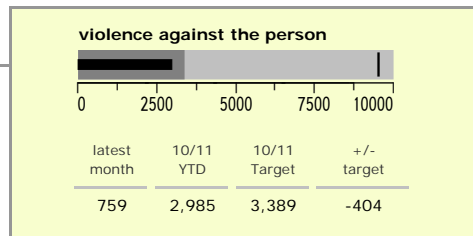
national indicators

NI15 : serious violent crime	0.48
NI20 : assault with less serious injury	9.09
NI16 : serious acquisitive crime	22.45

(Rate per 1,000 population)

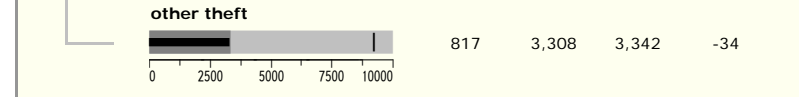
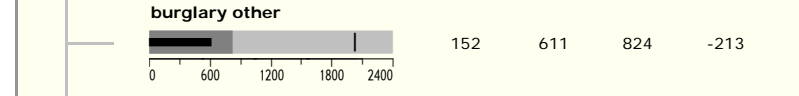
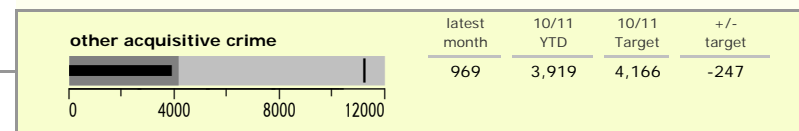
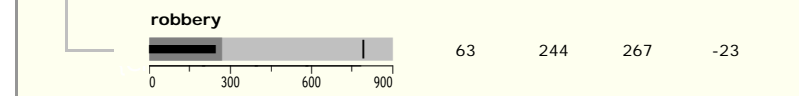
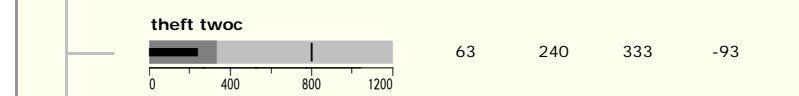
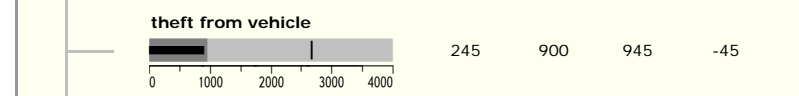
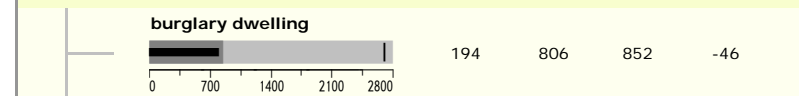

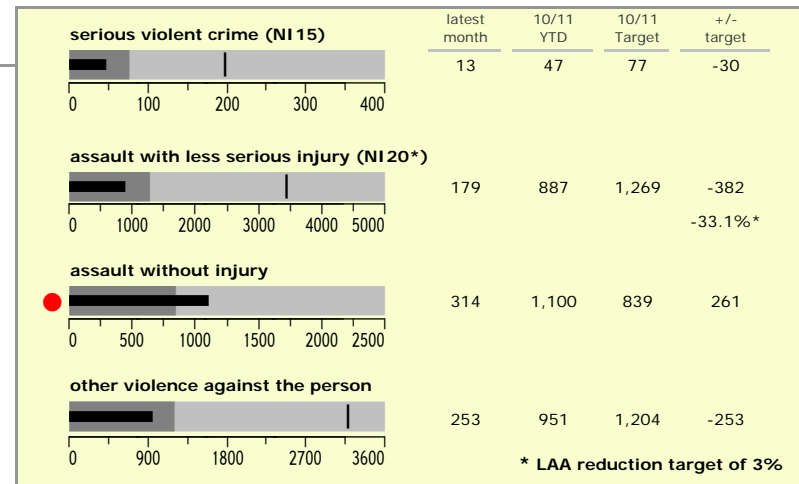
top 10 high crime areas

	recorded offences 10/11 YTD
Cstle-City Centre	1,900
Cstle-De Montfort Street	389
Abb-Abbey Park	336
Cstle-De Montfort University	239
Bleys-Glenfield Hospital	196
Cstle-Victoria Park	186
Wcotes-Ridley Street	161
Cstle-Princess Road West	156
Humb-Quakesick Spinney	141
Fosse-Woodgate	131

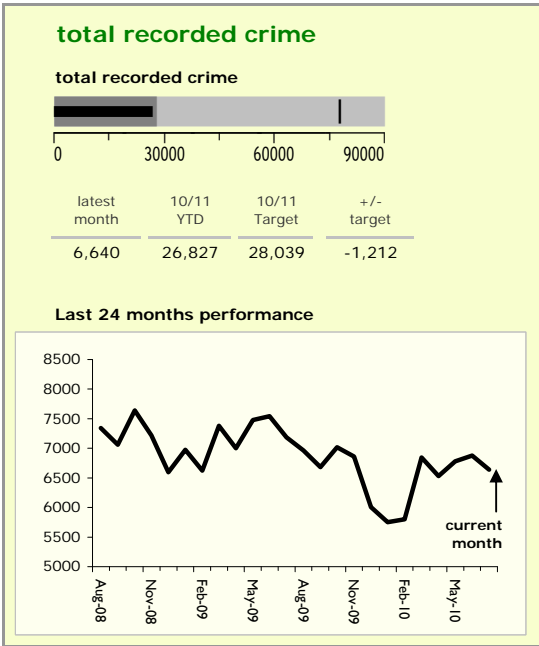


key

- over target by 25% or less
- more than 25% over target



Leicestershire Force Area : crime reduction dashboard 2010/11 : July 2010




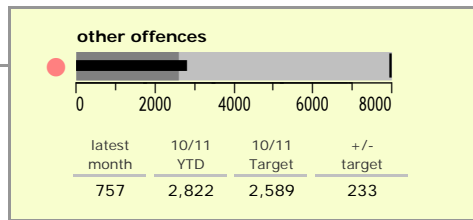
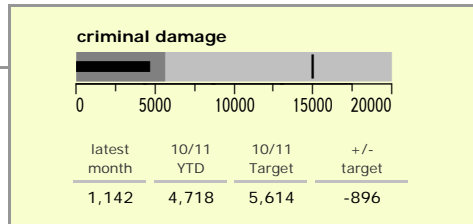
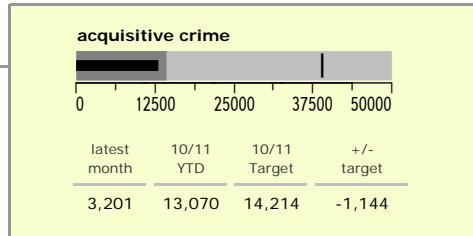

national indicators

NI15 : serious violent crime	0.27
NI20 : assault with less serious injury	5.42
NI16 : serious acquisitive crime	13.53

(Rate per 1,000 population)

top 10 high crime areas

	recorded offences 10/11 YTD
Castle-City Centre	1,900
● Castle-De Montfort Street	389
Loughborough Centre West	349
● Abb-Abbey Park	336
Hinckley Town Centre	275
Castle-De Montfort University	239
Coalville Centre	214
Bleys-Glenfield Hospital	196
Castle-Victoria Park	186
Fosse Park	182



key
 ● over target by 25% or less
 ● more than 25% over target

