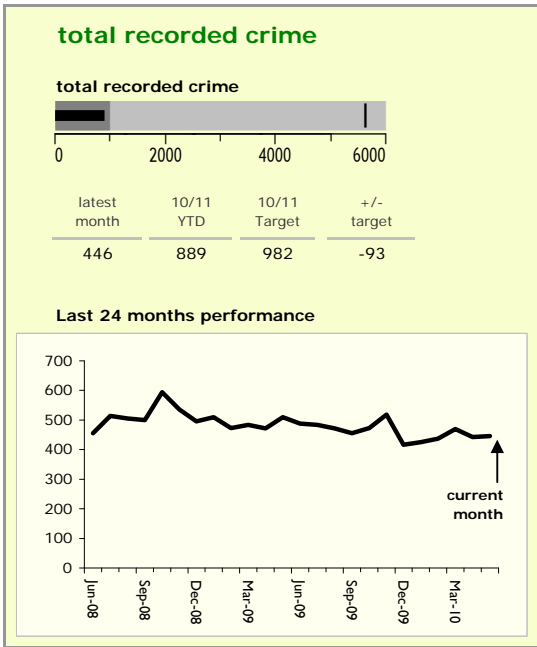


Blaby District : crime reduction dashboard 2010/11 : May 2010



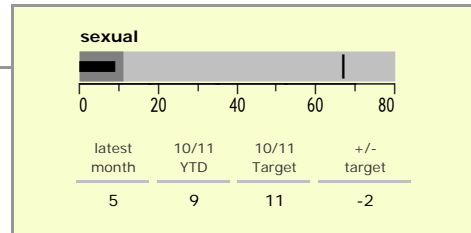
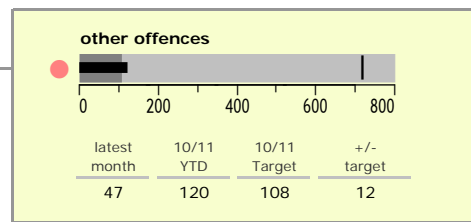

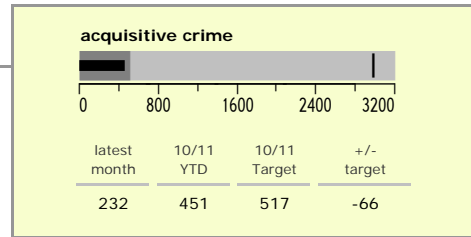

national indicators

NI15 : serious violent crime	0.1
NI20 : assault with less serious injury	2.5
NI16 : serious acquisitive crime	10.7

(Rate per 1,000 population)


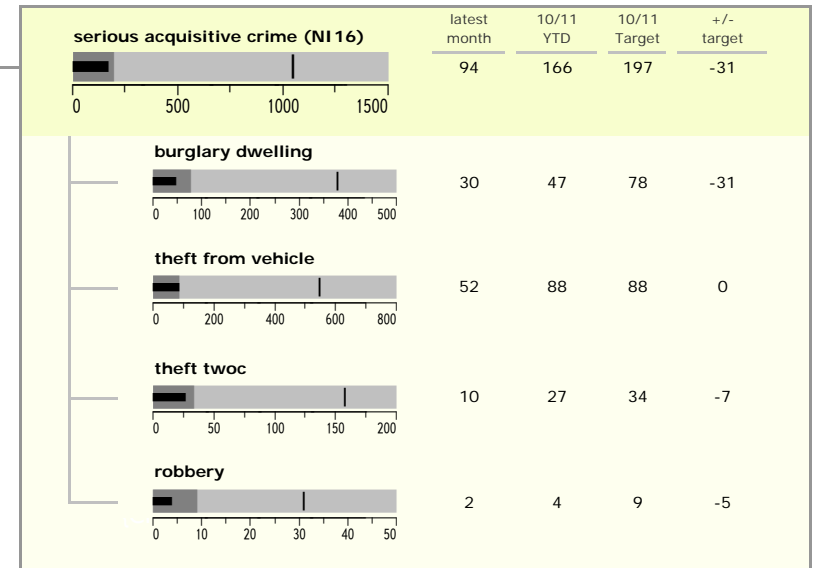
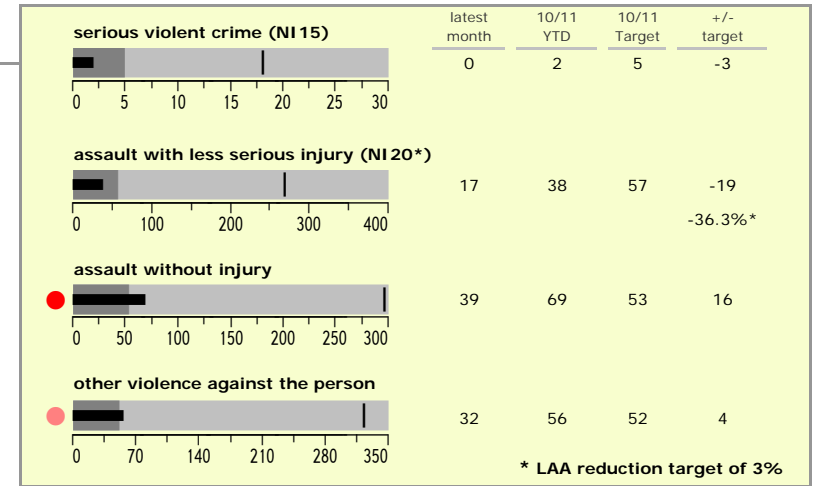
top 10 high crime areas

	recorded offences 10/11 YTD
Fosse Park	108
● Enderby North & Grove Park	49
● Glenfield West	43
Leicester Forest East - M1 Services	32
● Braunstone Town Woodland Drive	32
Blaby North	30
● Narborough Road South	26
Thorpe Astley South & Meridian	22
● Blaby Centre	20
Glen Parva West	19

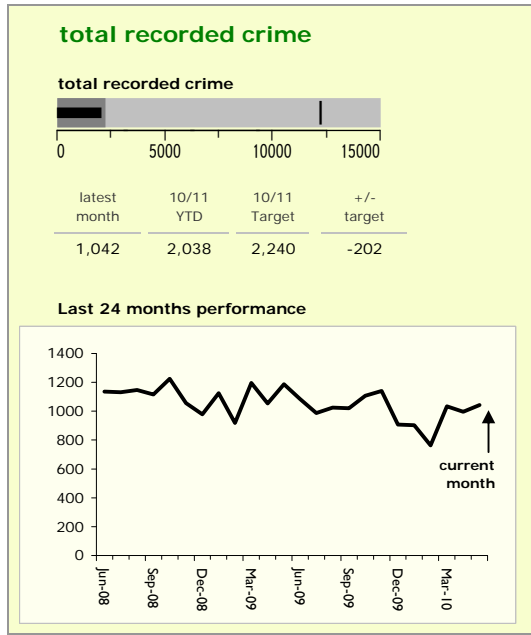


key

- over target by 25% or less
- more than 25% over target



Charnwood Borough : crime reduction dashboard 2010/11 : May 2010



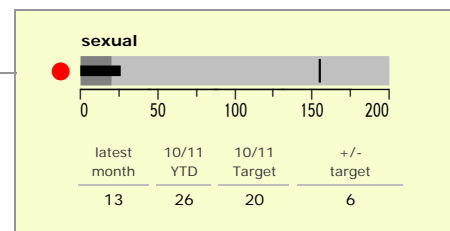
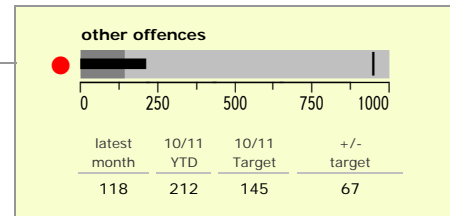
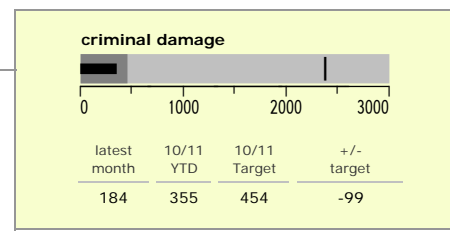
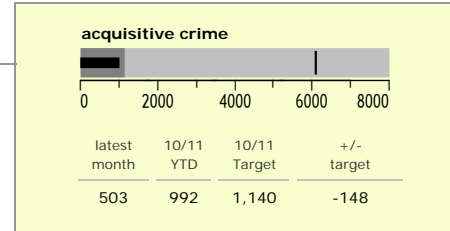
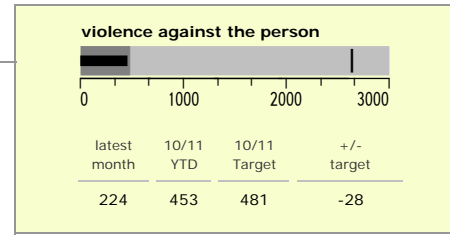
national indicators

NI15 : serious violent crime	0.2
NI20 : assault with less serious injury	4.2
NI16 : serious acquisitive crime	12.1



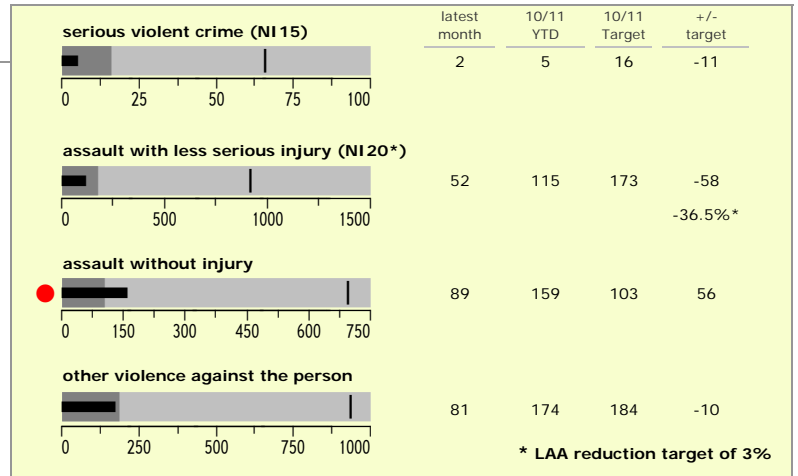
(Rate per 1,000 population)

top 10 high crime areas

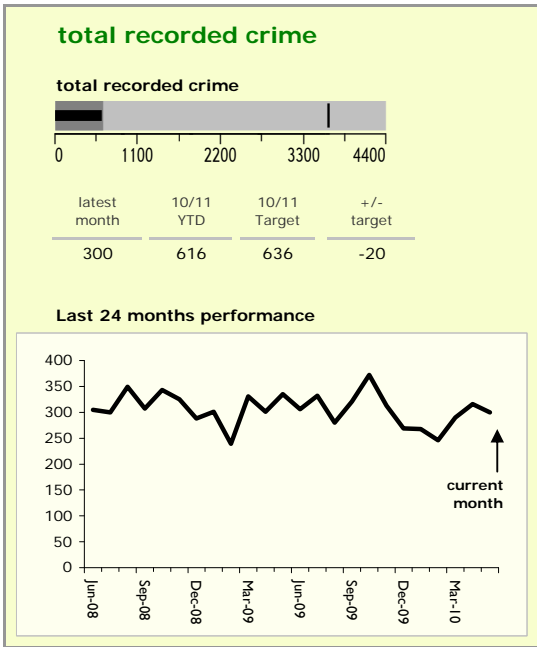
area	recorded offences 10/11 YTD
Loughborough Centre West	185
Loughborough Bell Foundry	70
Loughborough Centre South	64
Loughborough Toothill Road	61
Loughborough Canal South	49
Loughborough Derby Road East	49
Loughborough Ashby East	47
Loughborough Woodthorpe	45
Thurmaston North West	44
Thurmaston North East	38



key
● over target by 25% or less
● more than 25% over target



Harborough District : crime reduction dashboard 2010/11 : May 2010



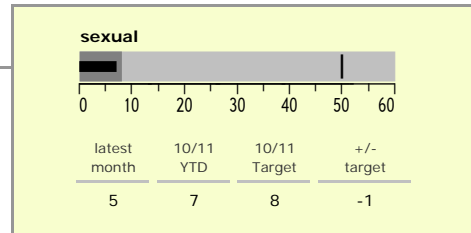
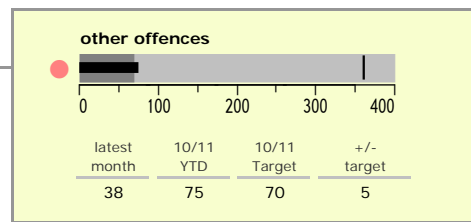
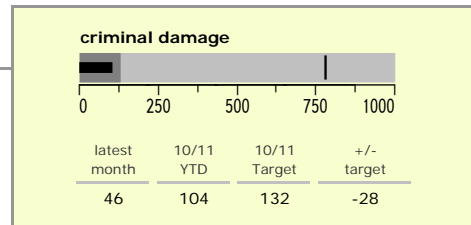
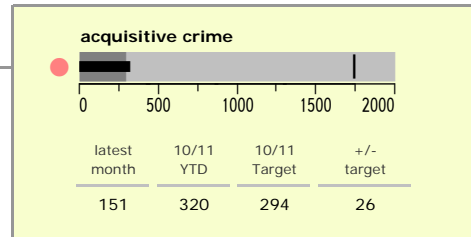

national indicators

NI15 : serious violent crime	0.2
NI20 : assault with less serious injury	1.7
NI16 : serious acquisitive crime	7.7

(Rate per 1,000 population)


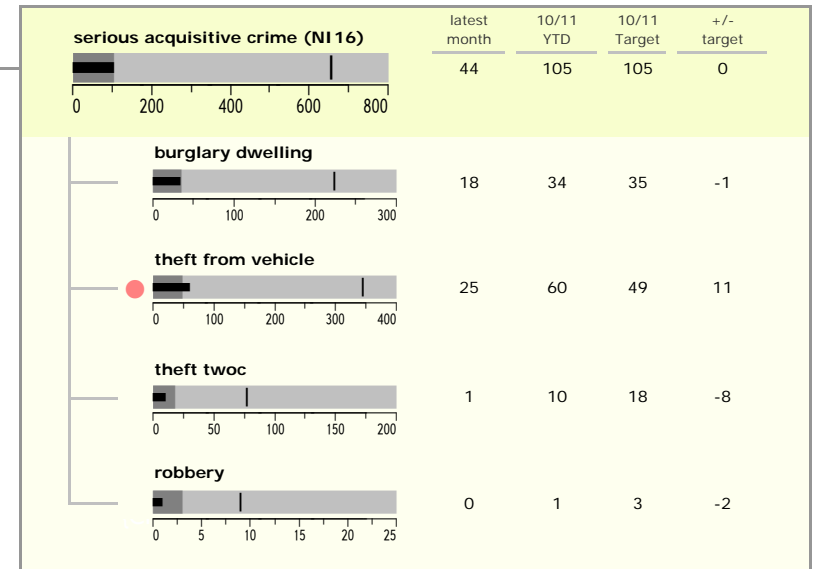
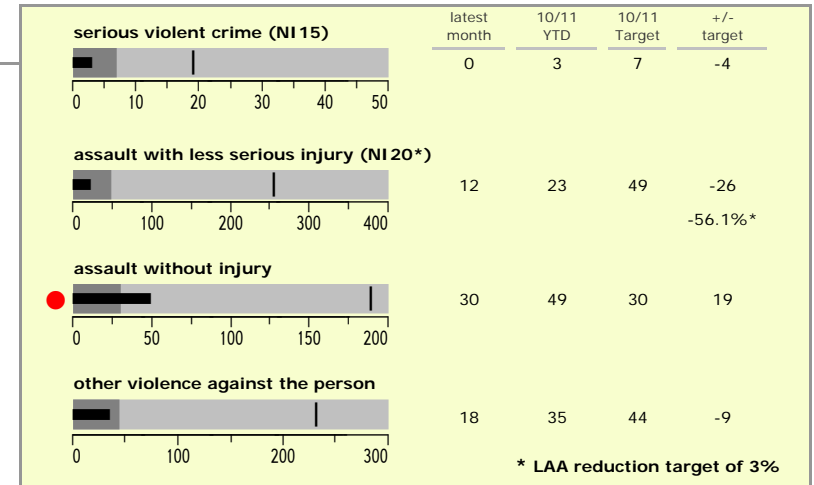
top 10 high crime areas

	recorded offences 10/11 YTD
● Little Bowden South	46
Lutterworth Centre & East	32
Market Harborough Coventry Road	31
● Tilton, Hungarton & Tugby	26
Market Harborough Centre	26
● Hallaton, Great Easton & Medbourne	24
Ullesthorpe & Magna Park	22
● Foxton, Saddington & Theddingworth	19
Lutterworth North	18
Great Bowden	18

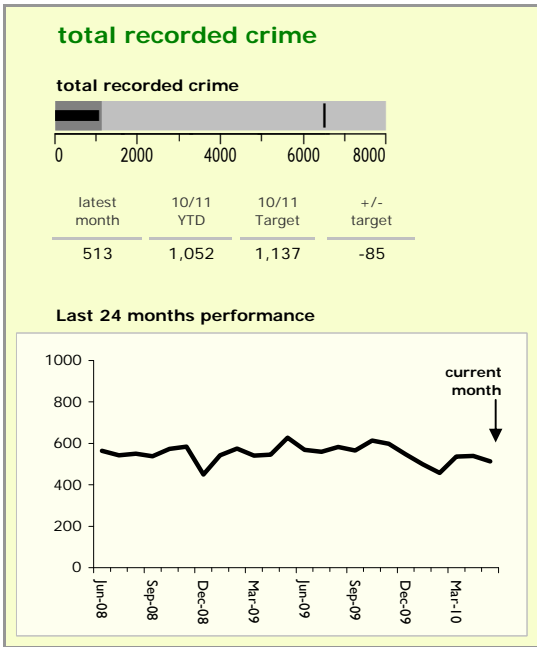


key

- over target by 25% or less
- more than 25% over target



Hinckley and Bosworth Borough : crime reduction dashboard 2010/11 : May 2010




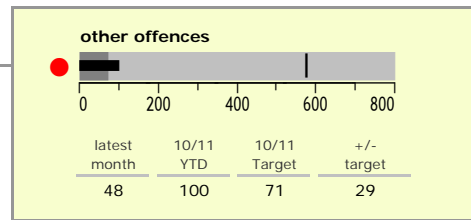

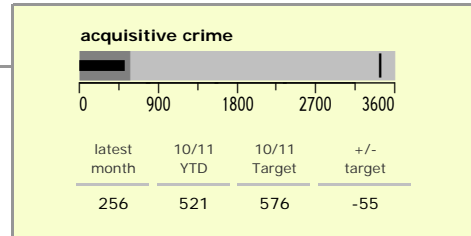

national indicators

NI15 : serious violent crime	0.1
NI20 : assault with less serious injury	2.6
● NI16 : serious acquisitive crime	10.3


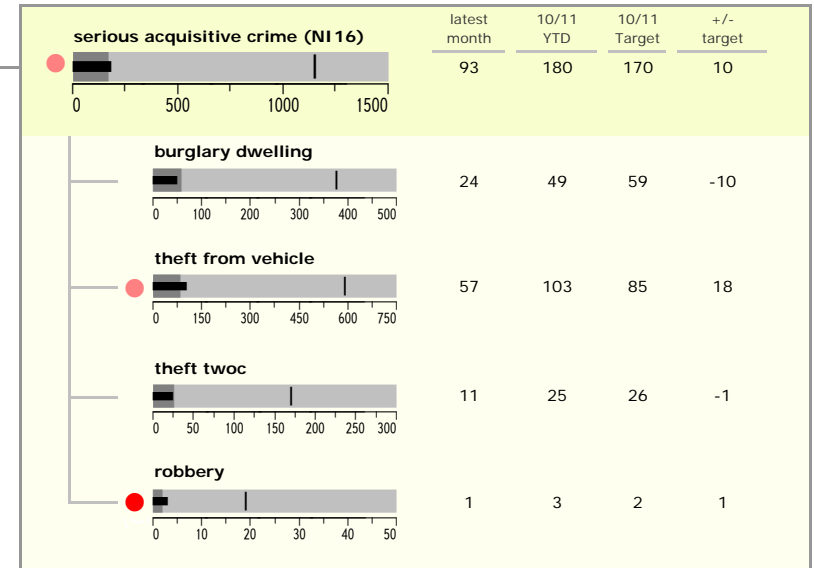
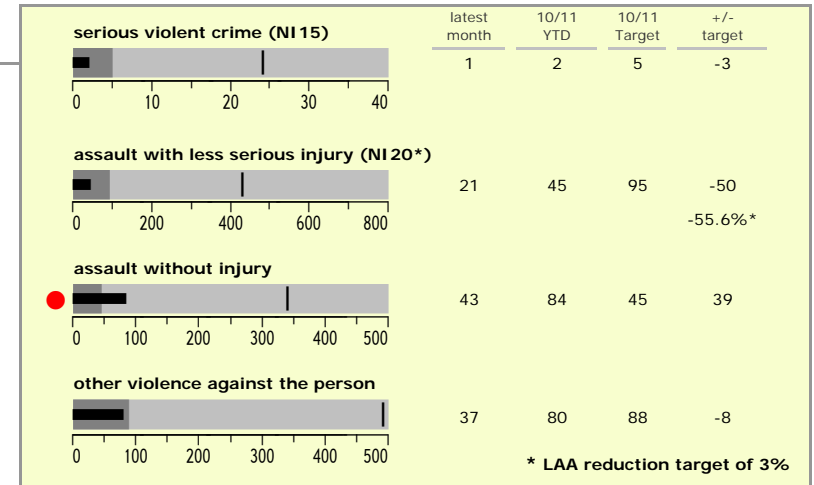
(Rate per 1,000 population)

top 10 high crime areas

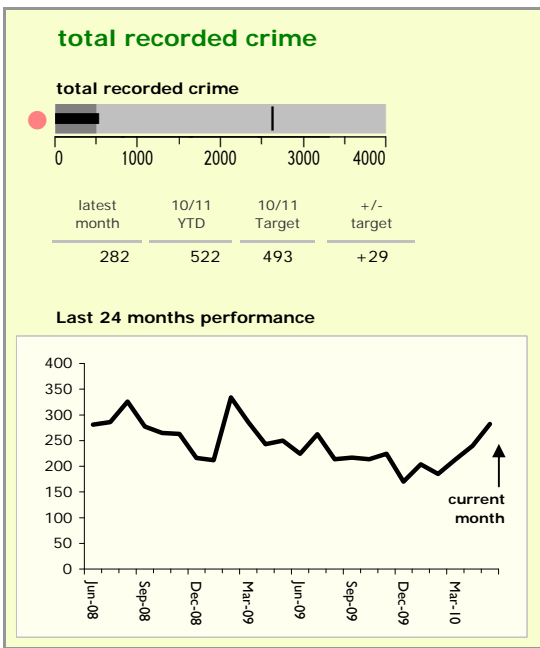
	recorded offences 10/11 YTD
Hinckley Town Centre	126
Dodwells Bridge & Harrowbrook Ind. Est.	39
● Hinckley Castle South West	38
Barwell Centre	29
● Earl Shilton North	28
Hinckley Town Centre North	28
Earl Shilton East	25
● Stanton Under Bardon & Copt Oak	25
Hinckley Trinity West	25
● Hinckley Fields	24



key
 ● over target by 25% or less
 ● more than 25% over target



Melton Borough : crime reduction dashboard 2010/11 : May 2010




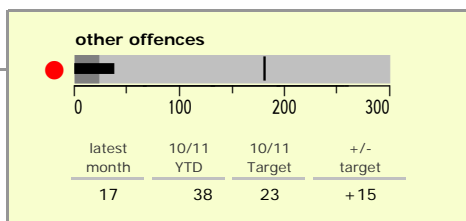
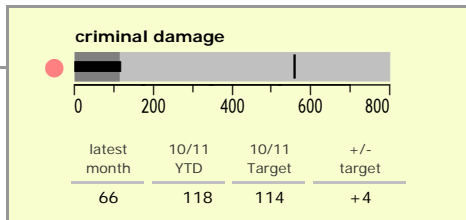
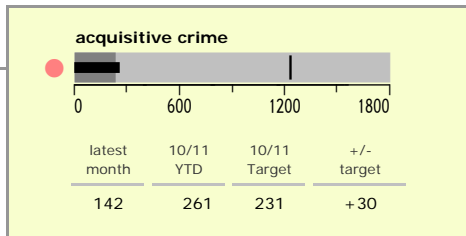

national indicators

● NI15 : serious violent crime	0.5
● NI20 : assault with less serious injury	3.8
● NI16 : serious acquisitive crime	9.4

(Rate per 1,000 population)


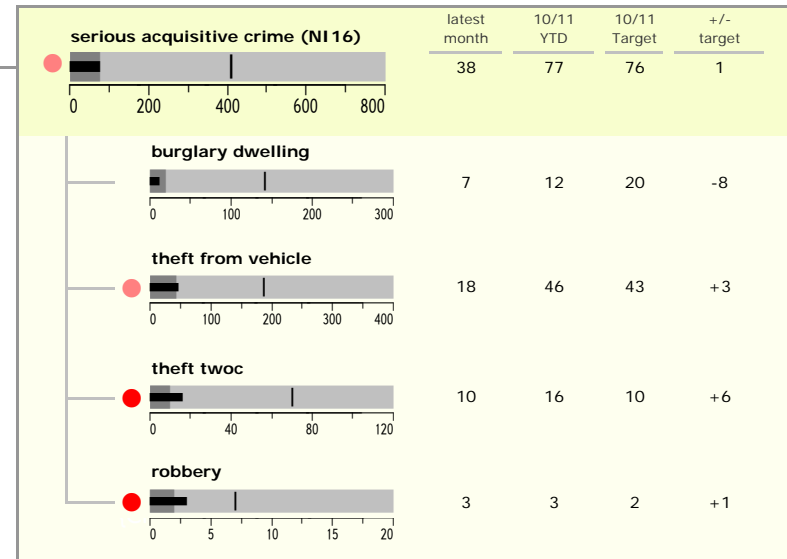
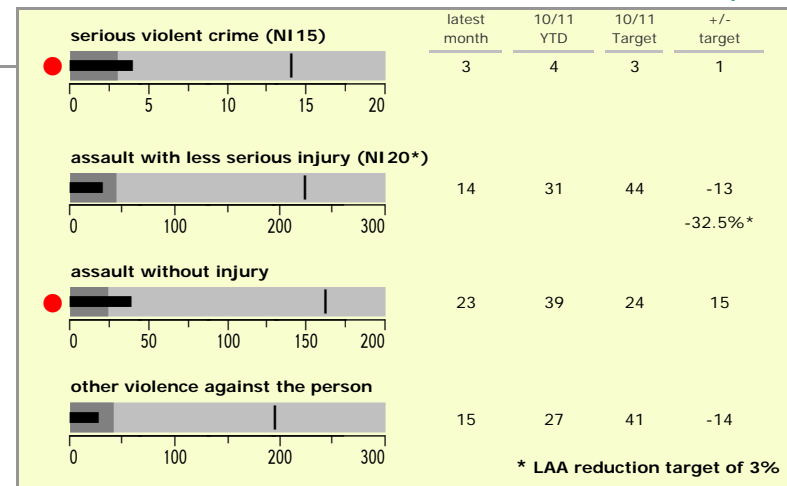
top 10 high crime areas

	recorded offences 10/11 YTD
● Melton Craven West	90
● Melton Dorian North	46
Melton Egerton East	34
● Melton Warwick West	28
● Melton Sysonby South	27
● Melton Newport West	25
Melton Warwick East	20
Melton Newport South	19
Greater Bottesford, Muston & Normanton	16
Greater Frisby-on-the-Wreake	15

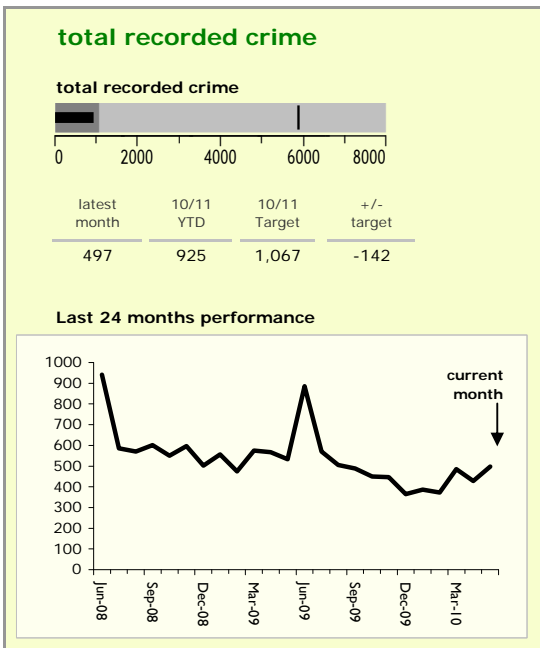


key

- over target by 25% or less
- more than 25% over target



North West Leicestershire District : crime reduction dashboard 2010/11 : May 2010




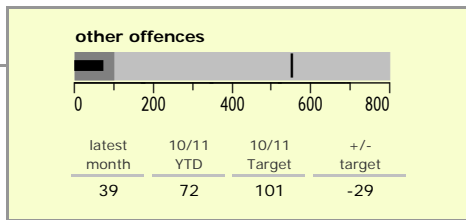
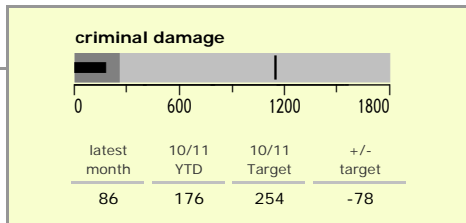
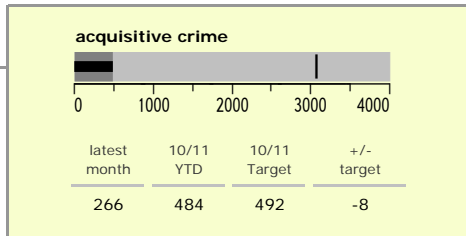

national indicators

NI15 : serious violent crime	0.1
NI20 : assault with less serious injury	3.5
NI16 : serious acquisitive crime	10.2

(Rate per 1,000 population)



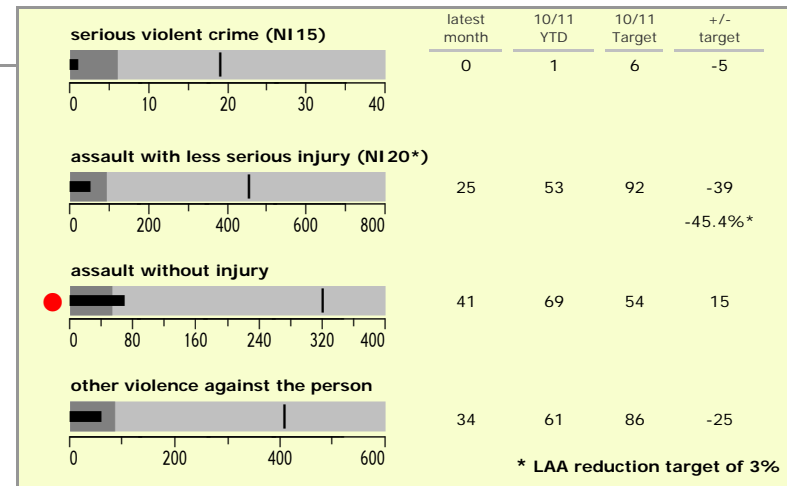
top 10 high crime areas

Area	recorded offences 10/11 YTD
Coalville Centre	103
Bardon	42
Measham Centre	34
Castle Donington North East & Hemmington	33
Ashby Ivanhoe East	33
Snibston East	32
Coalville Stephenson Way	29
Ashby Holywell East	27
Greenhill Centre	26
Castle Donington South	26

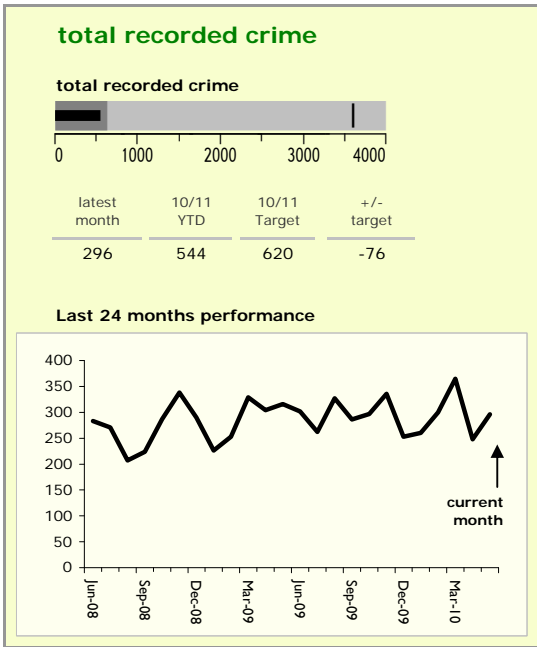


key

- over target by 25% or less
- more than 25% over target



Oadby and Wigston Borough : crime reduction dashboard 2010/11 : May 2010




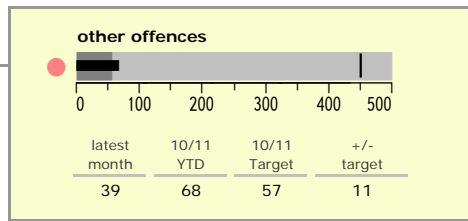
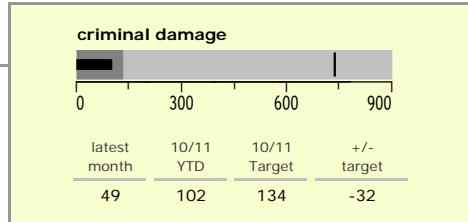

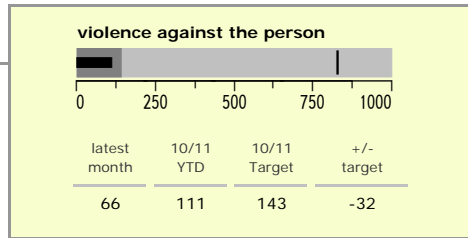
national indicators

- NI15 : serious violent crime 0.3
- NI20 : assault with less serious injury 1.9
- NI16 : serious acquisitive crime 8.6

(Rate per 1,000 population)


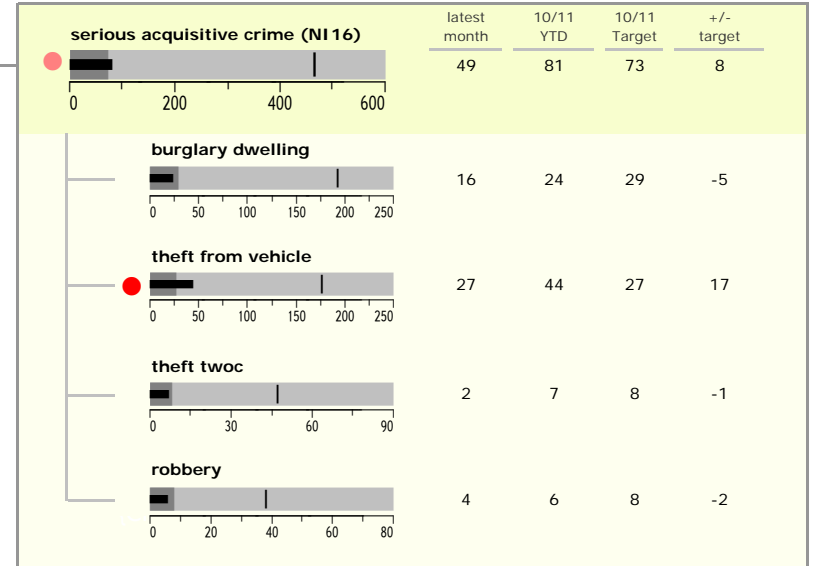
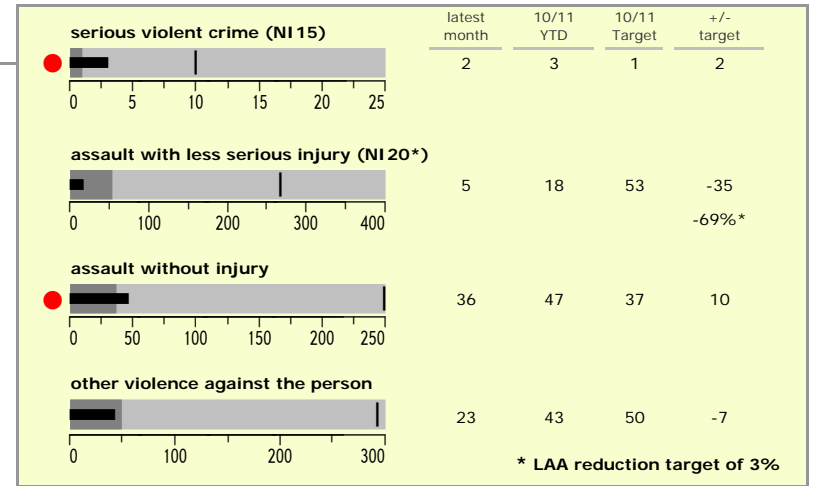
top 10 high crime areas

Area	recorded offences 10/11 YTD
Guthlaxton College & Police Station	63
● Oadby Stoughton Drive	50
Wigston Meadow Primary School	34
Chartwell Drive Industrial Estate	33
● Oadby London Road	32
S.Wigston Blaby Rd & Saffron Rd	29
The Parade & Leicester Racecourse	29
● Oadby Bupa Hospital	24
● S.Wigston Canal Street & C'thorpe Road	23
Oadby Industrial Estate	22

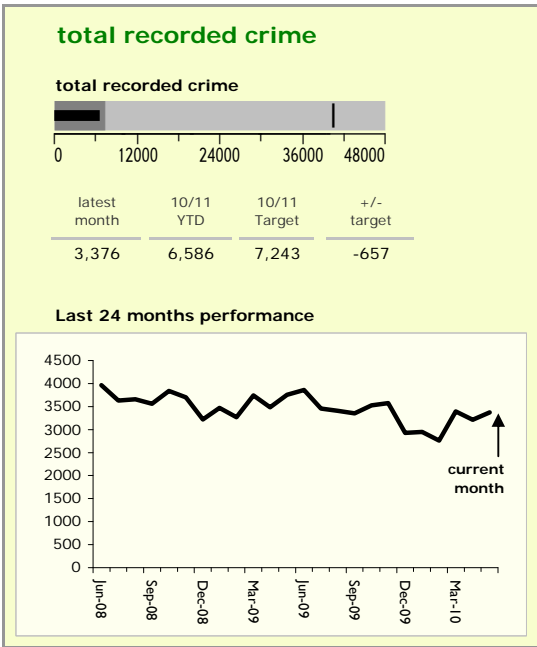


key

- over target by 25% or less
- more than 25% over target



Leicestershire County : crime reduction dashboard 2010/11 : May 2010



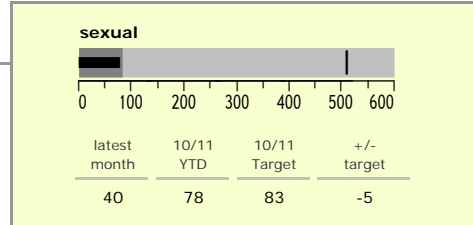
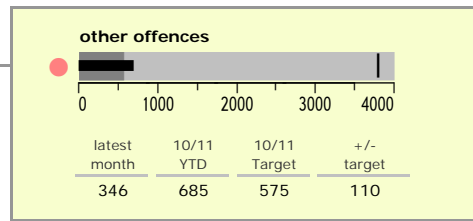
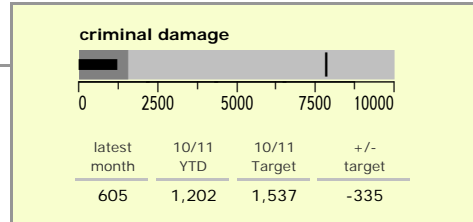
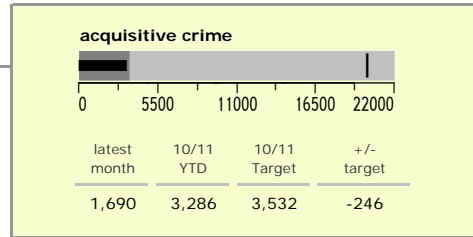
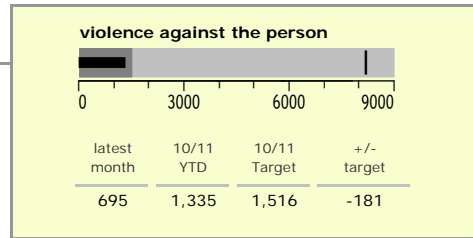
national indicators

NI15 : serious violent crime	0.2
NI20 : assault with less serious injury	3.0
NI16 : serious acquisitive crime	10.2



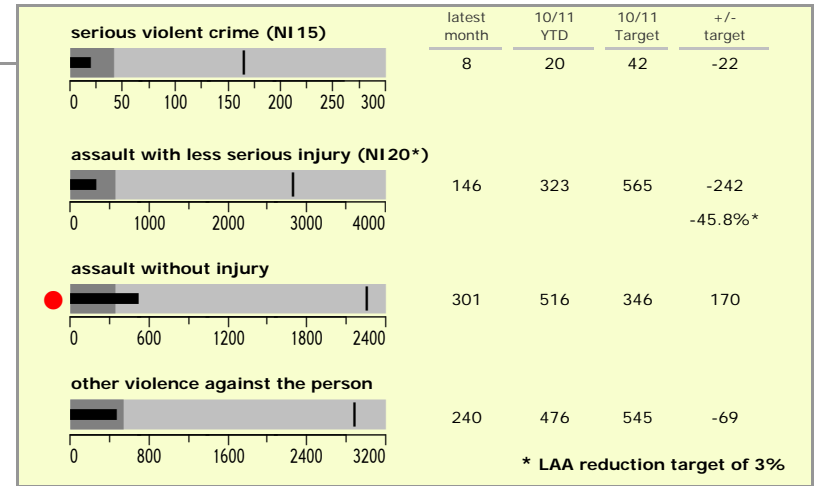
(Rate per 1,000 population)

top 10 high crime areas

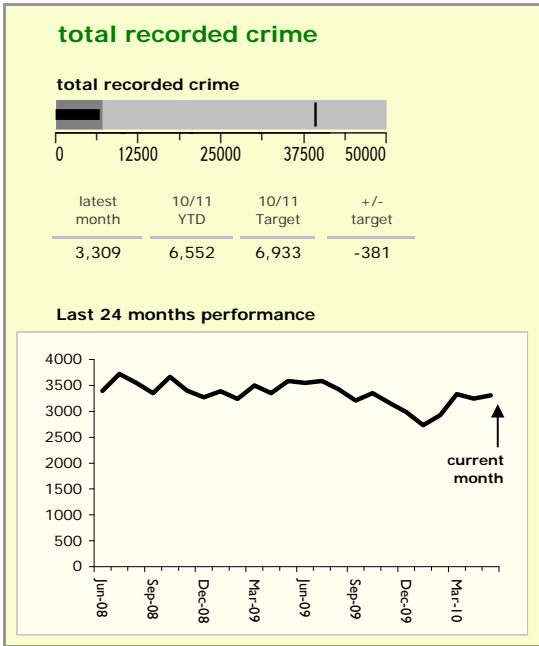
	recorded offences 10/11 YTD
Loughborough Centre West	185
Hinckley Town Centre	126
Fosse Park	108
Coalville Centre	103
Melton Craven West	90
Loughborough Bell Foundry	70
Loughborough Centre South	64
Guthlaxton College & Police Station	63
Loughborough Toothill Road	61
Oadby Stoughton Drive	50



key
● over target by 25% or less
● more than 25% over target



Leicester City : crime reduction dashboard 2010/11 : May 2010



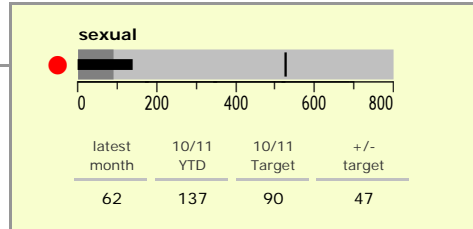
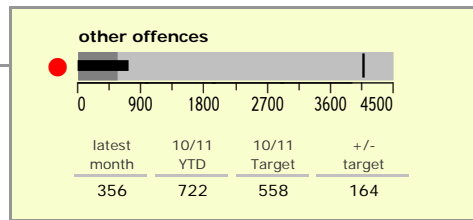
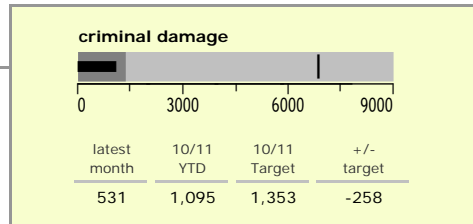
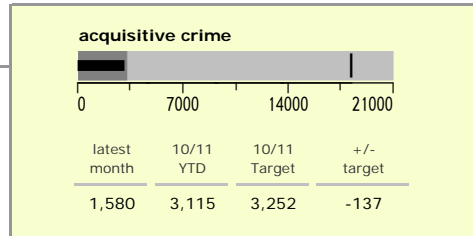
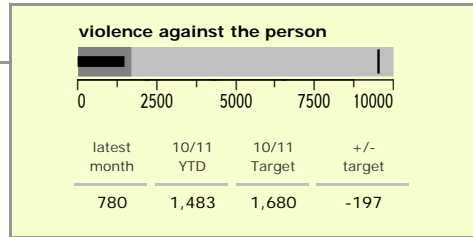
national indicators

NI15 : serious violent crime	0.5
NI20 : assault with less serious injury	8.5
NI16 : serious acquisitive crime	22.4

(Rate per 1,000 population)



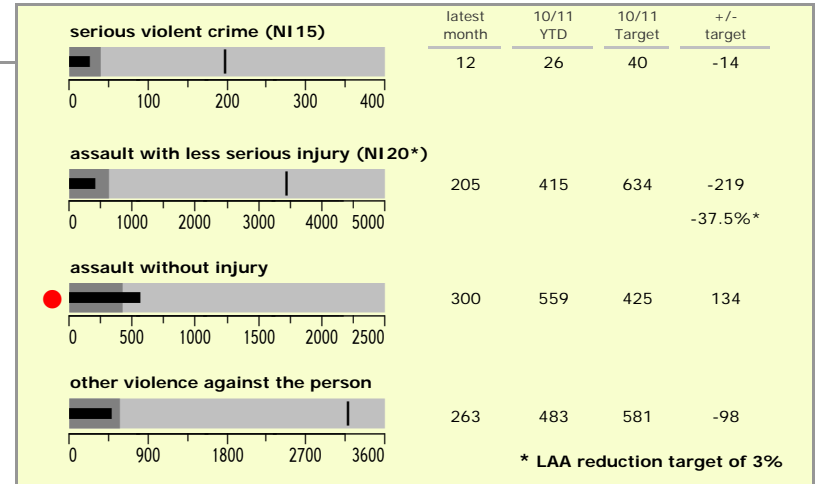
top 10 high crime areas

Area	recorded offences 10/11 YTD
Cstle-City Centre	969
Cstle-De Montfort Street	192
Abb-Abbey Park	180
Cstle-De Montfort University	126
Bleys-Glenfield Hospital	113
Cstle-Victoria Park	105
Cstle-Princess Road West	81
Wcotes-Ridley Street	77
Cstle-Filbert Street	74
Cstle-Springfield Road	65

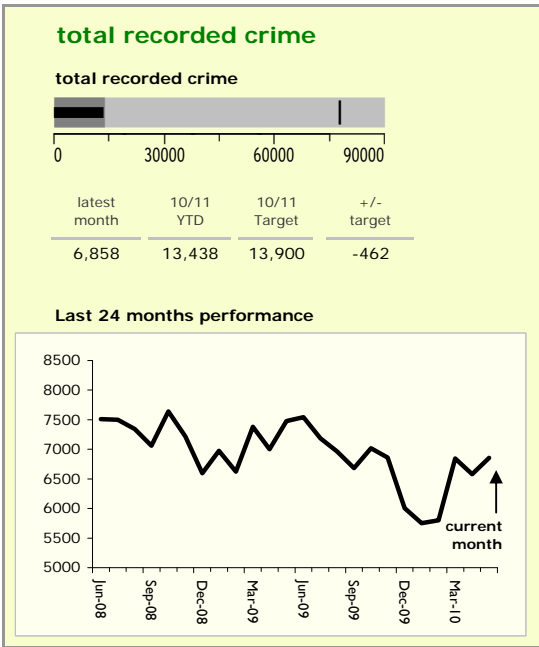


key

- over target by 25% or less
- more than 25% over target



Leicestershire Force Area : crime reduction dashboard 2010/11 : May 2010




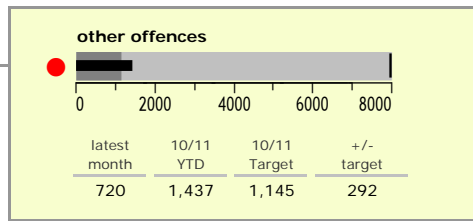
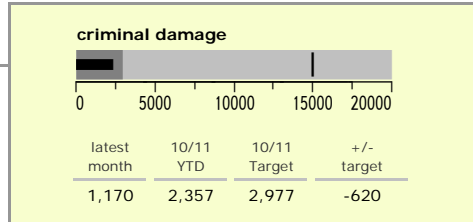
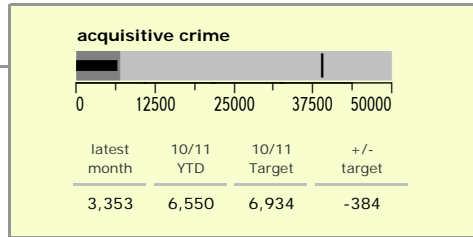
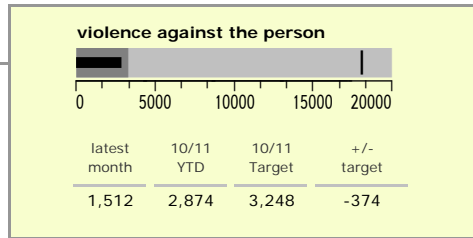
national indicators

NI15 : serious violent crime	0.3
NI20 : assault with less serious injury	4.7
NI16 : serious acquisitive crime	13.8

(Rate per 1,000 population)

top 10 high crime areas

	recorded offences 10/11 YTD
Castle-City Centre	969
● Castle-De Montfort Street	192
Loughborough Centre West	185
● Abb-Abbey Park	180
Hinckley Town Centre	126
Castle-De Montfort University	126
Bleys-Glenfield Hospital	113
Fosse Park	108
● Castle-Victoria Park	105
Coalville Centre	103



key

- over target by 25% or less
- more than 25% over target

