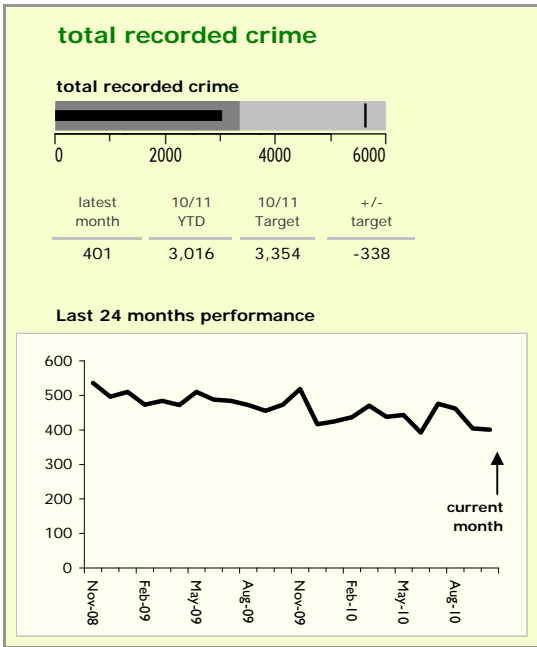


Blaby District : crime reduction dashboard 2010/11 : October 2010



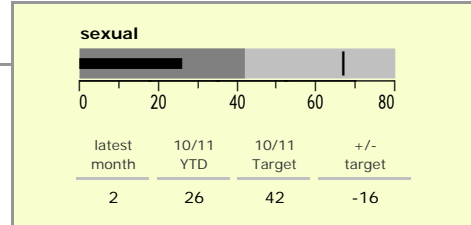
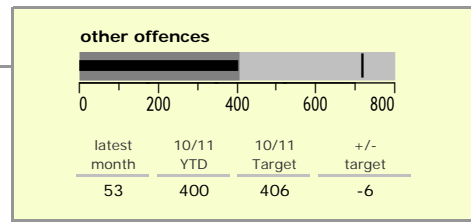

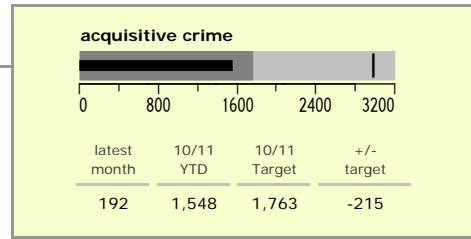

national indicators

NI15 : serious violent crime	0.17
NI20 : assault with less serious injury	2.79
NI16 : serious acquisitive crime	10.74

(Rate per 1,000 population)



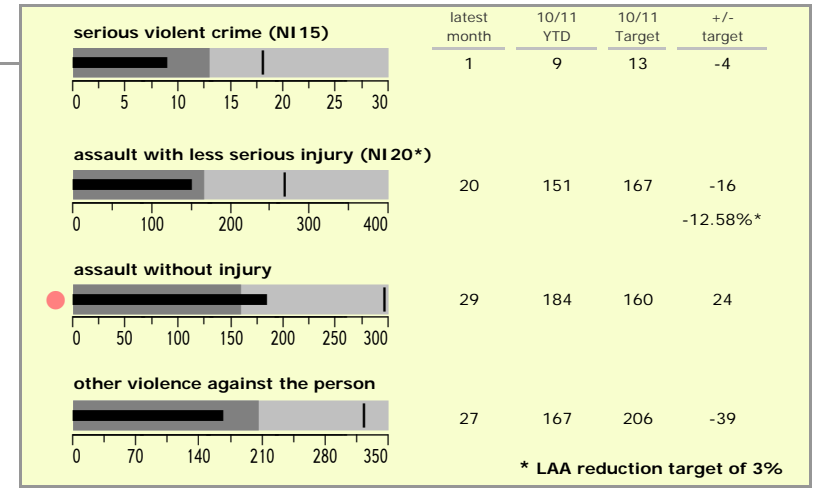
top 10 high crime areas

	recorded offences 10/11 YTD
Fosse Park	302
Glenfield West	132
Blaby North	117
Endery North & Grove Park	110
Leicester Forest East - M1 Services	102
Braunstone Town Woodland Drive	85
Narborough East	84
Thorpe Astley & Meridian Bus. Park	81
Narborough Road South	81
Blaby Centre	76

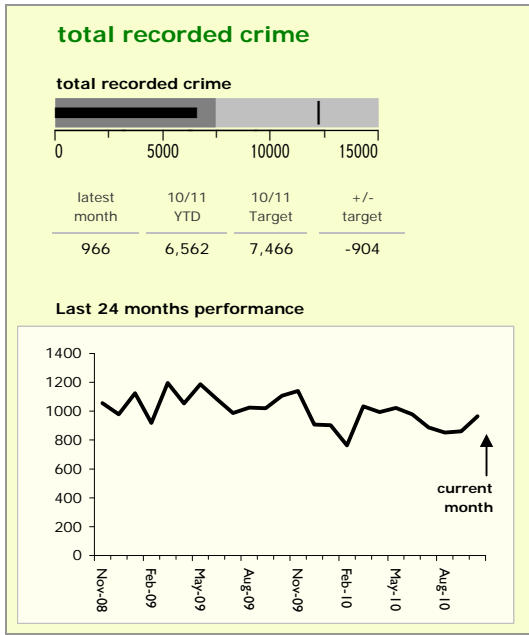


key

- over target by 25% or less
- more than 25% over target



Charnwood Borough : crime reduction dashboard 2010/11 : October 2010




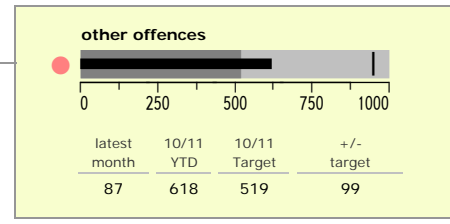

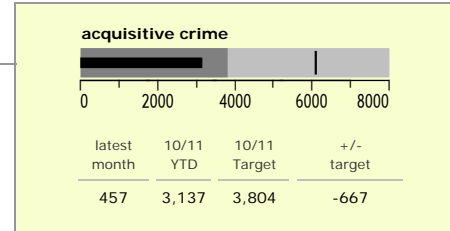
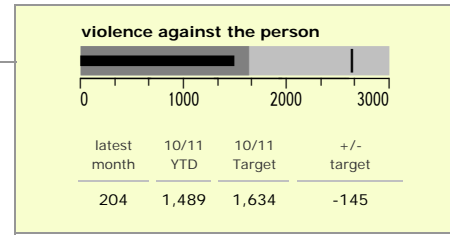
national indicators

NI15 : serious violent crime	0.32
NI20 : assault with less serious injury	5.28
NI16 : serious acquisitive crime	10.08



(Rate per 1,000 population)

top 10 high crime areas

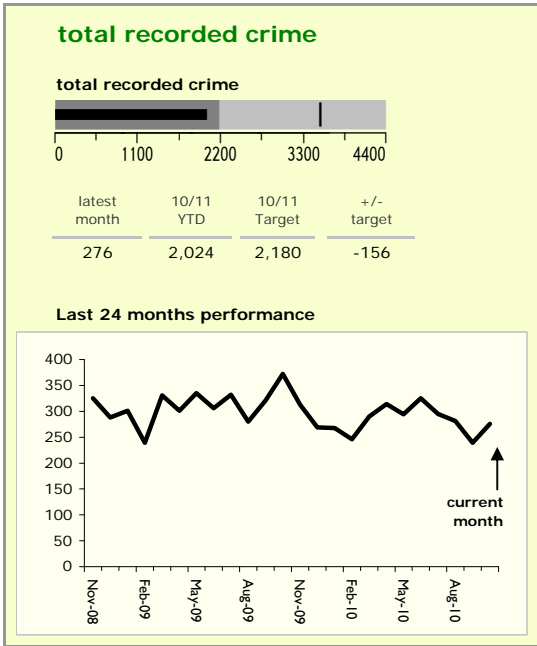
	recorded offences 10/11 YTD
Loughborough Centre West	582
Loughborough Bell Foundry	291
Loughborough Toothill Road	243
Loughborough Centre South	211
Loughborough Canal South	187
Thurmaston North West	153
Loughborough Woodthorpe	129
Loughborough Derby Road East	129
Loughborough Ashby East	125
Wanlip	106



key
● over target by 25% or less
● more than 25% over target



Harborough District : crime reduction dashboard 2010/11 : October 2010



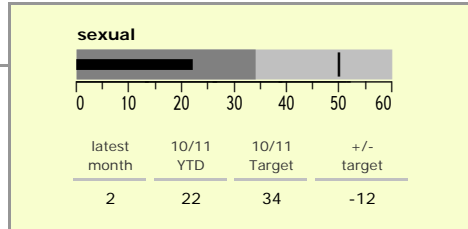



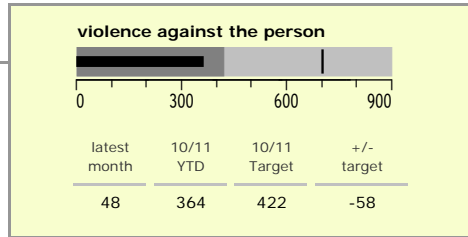
national indicators

NI15 : serious violent crime	0.12
NI20 : assault with less serious injury	2.27
NI16 : serious acquisitive crime	6.54

(Rate per 1,000 population)

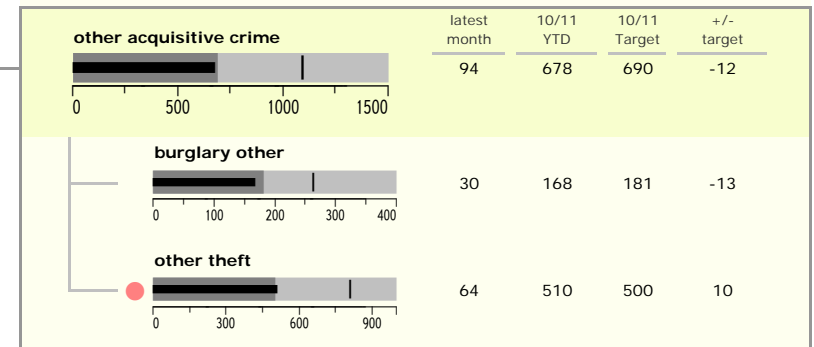
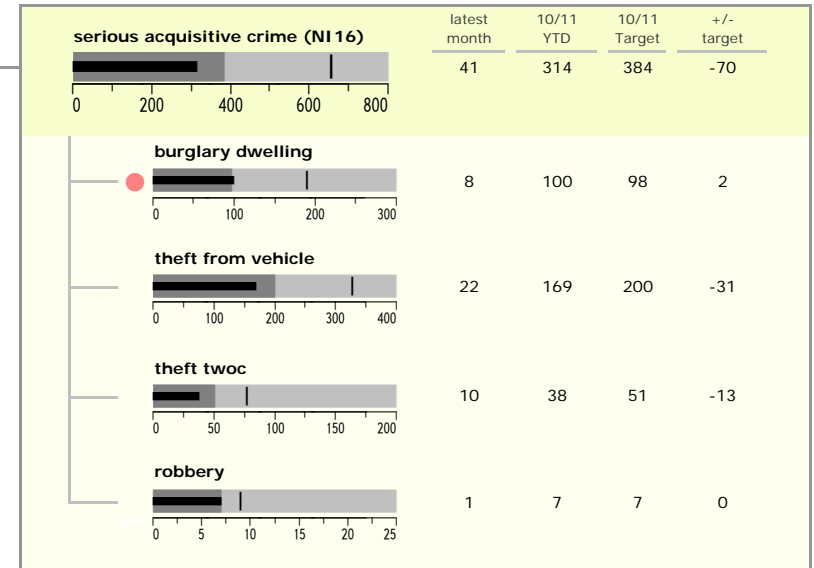
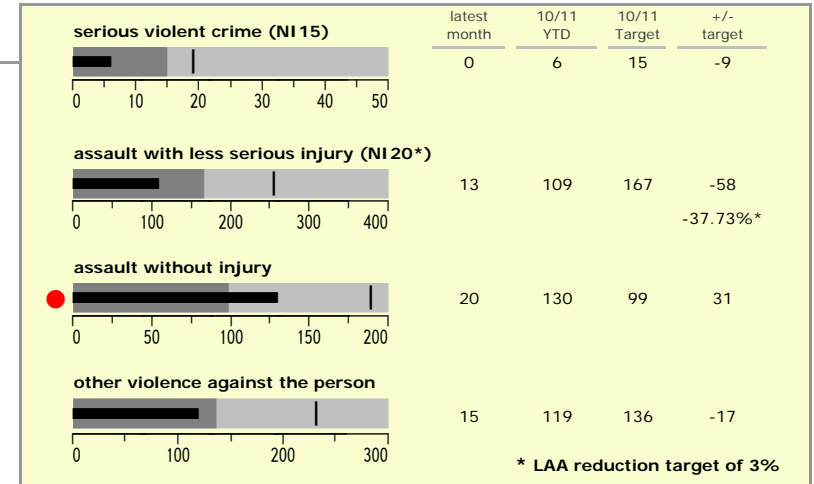
top 10 high crime areas

	recorded offences 10/11 YTD
Lutterworth Centre & East	160
Little Bowden South	138
Market Harborough Coventry Road	123
Misterton, Gilmorton & Swinford	91
Market Harborough Centre	74
Mkt Harb. East & Welland Ind. Est.	70
Ullesthorpe & Magna Park	68
Tilton, Hungarton & Tugby	65
Greater Billesdon	61
Great Bowden	61

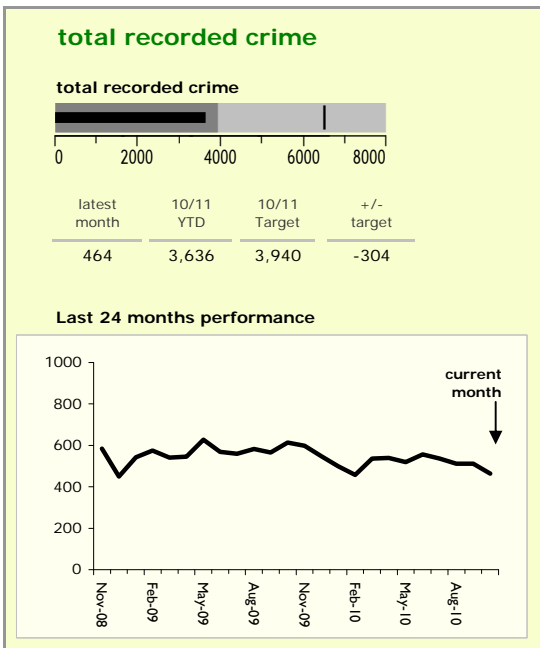


key

- over target by 25% or less
- more than 25% over target



Hinckley and Bosworth Borough : crime reduction dashboard 2010/11 : October 2010





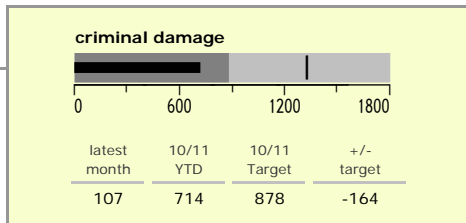
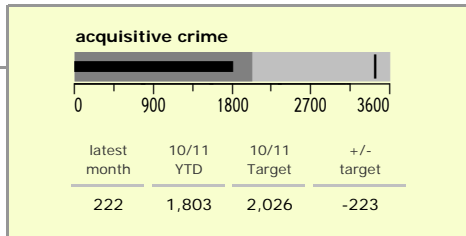

national indicators

● NI15 : serious violent crime	0.20
NI20 : assault with less serious injury	3.12
NI16 : serious acquisitive crime	9.82

(Rate per 1,000 population)


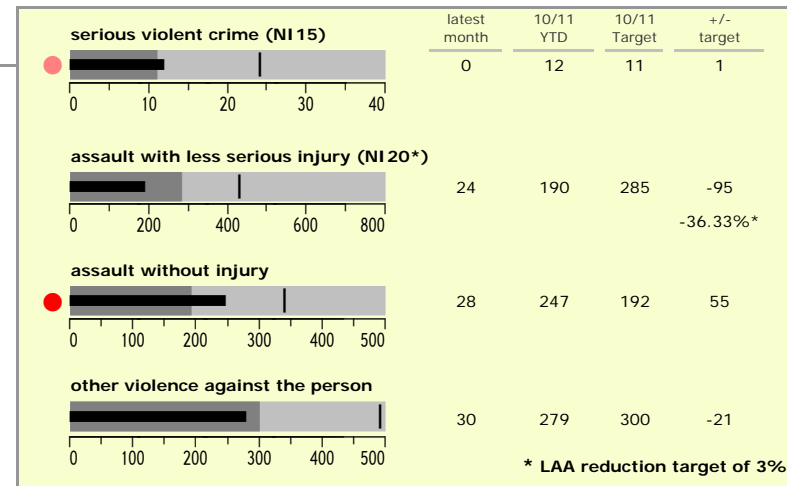
top 10 high crime areas

	recorded offences 10/11 YTD
Hinckley Town Centre	468
Hinckley Castle South West	121
Dodwells Bridge & H'brook Ind. Est.	118
● Hinckley Fields	101
Hinckley Town Centre North	97
● Hinckley Trinity West	96
Earl Shilton North	88
Earl Shilton West	87
● Hinckley Barwell Lane	79
Desford North & Peckleton	74

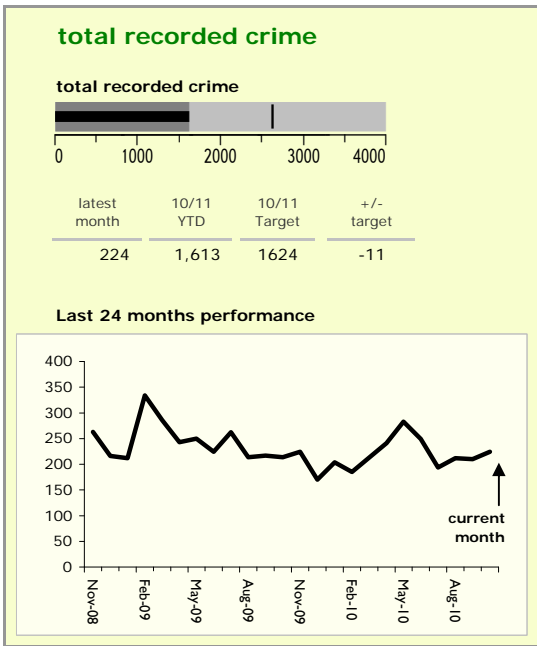


key

- over target by 25% or less
- more than 25% over target



Melton Borough : crime reduction dashboard 2010/11 : October 2010



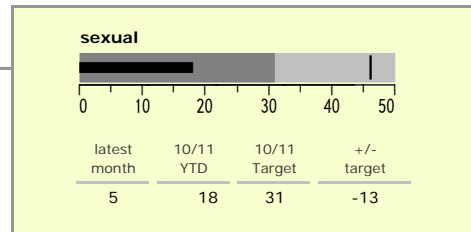


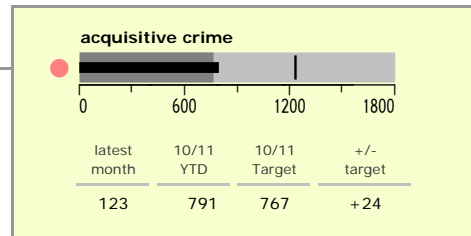
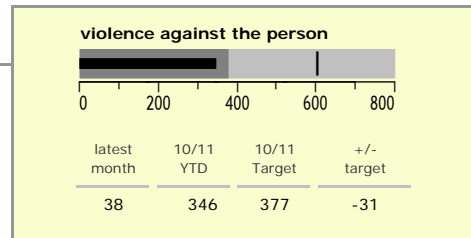
national indicators

NI15 : serious violent crime	0.21
NI20 : assault with less serious injury	4.07
NI16 : serious acquisitive crime	7.90

(Rate per 1,000 population)

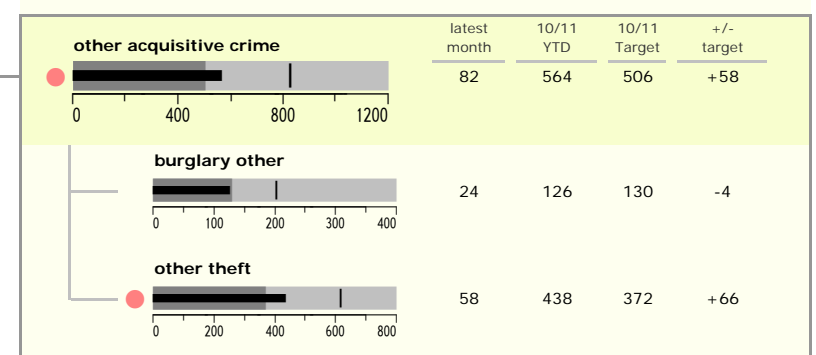
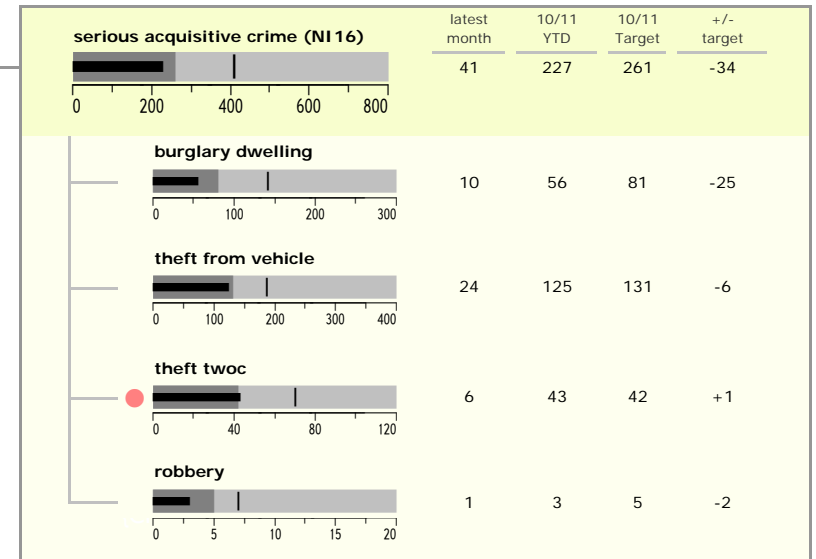
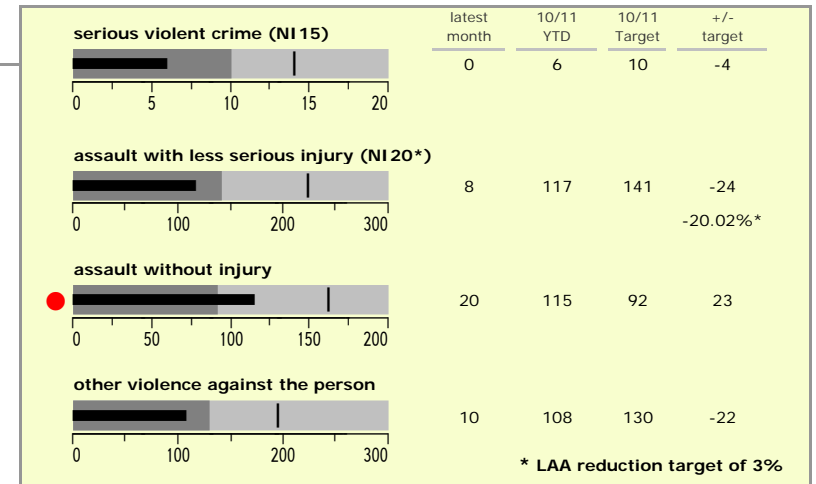
top 10 high crime areas

	recorded offences 10/11 YTD
● Melton Craven West	245
● Melton Dorian North	106
● Melton Warwick East	94
Melton Egerton East	93
● Melton Warwick West	81
Melton Sysonby South	77
Melton Newport West	68
● Waltham-on-the-Wolds & Scaford	66
Melton Newport South	61
Greater Frisby-on-the-Wreake	54

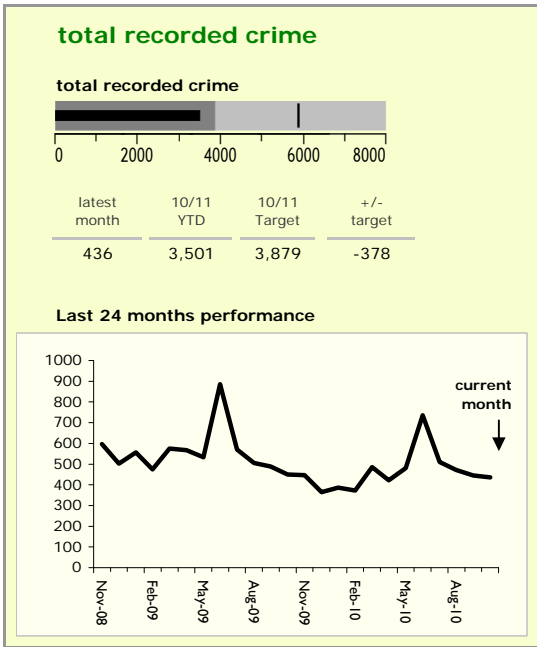


key

- over target by 25% or less
- more than 25% over target



North West Leicestershire District : crime reduction dashboard 2010/11 : October 2010



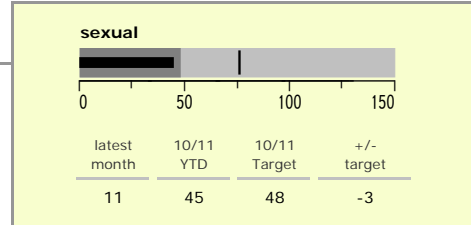
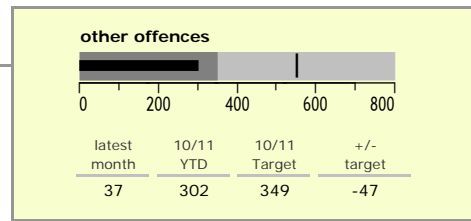



national indicators

NI15 : serious violent crime	0.19
NI20 : assault with less serious injury	4.97
NI16 : serious acquisitive crime	10.07

(Rate per 1,000 population)



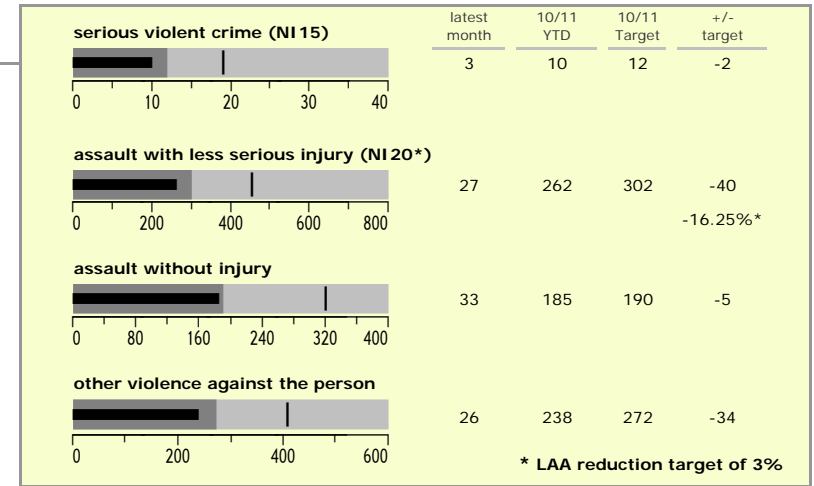
top 10 high crime areas

Area	recorded offences 10/11 YTD
Coalville Centre	348
Castle Donington NE & Hemmington	236
Castle Donington W & Donington Park	166
Measham Centre	115
Bardon	113
Castle Donington South	107
Ashby Castle North	100
Ashby Ivanhoe East	99
Coalville Stephenson Way	97
Greater Appleby	94

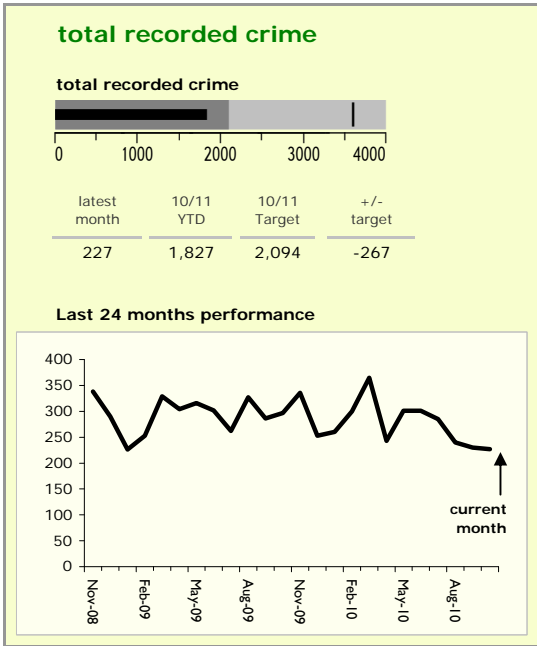


key

- over target by 25% or less
- more than 25% over target



Oadby and Wigston Borough : crime reduction dashboard 2010/11 : October 2010



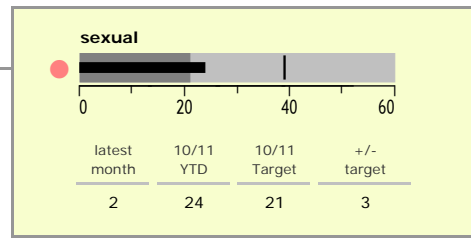
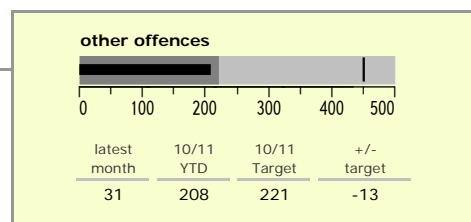



national indicators

NI15 : serious violent crime	0.15
NI20 : assault with less serious injury	3.44
NI16 : serious acquisitive crime	6.33

(Rate per 1,000 population)

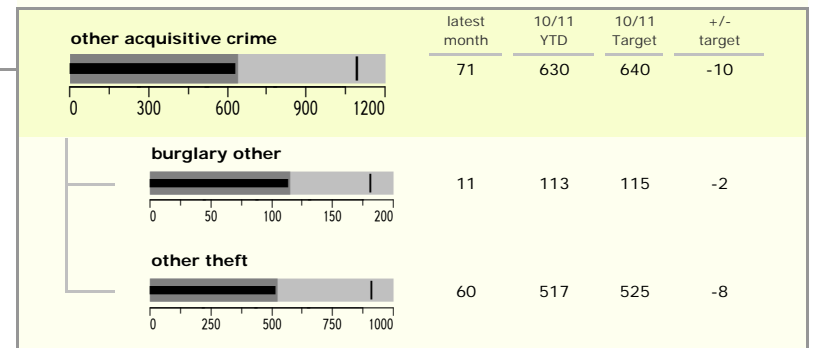
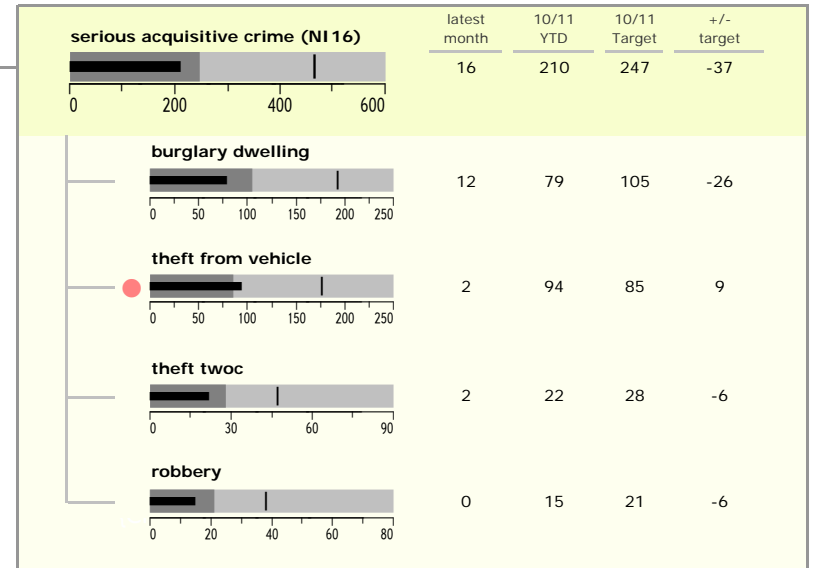
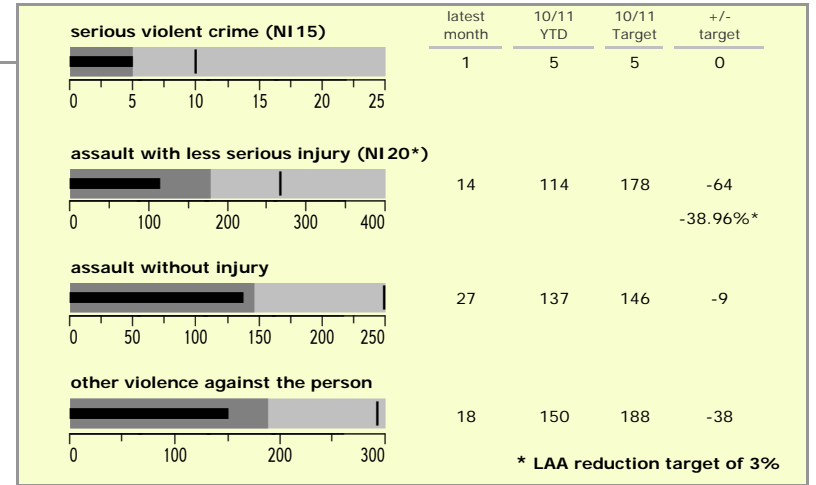
top 10 high crime areas

	recorded offences 10/11 YTD
Guthlaxton College & Police Station	250
● Oadby Stoughton Drive	167
S Wigston Blaby Rd & Saffron Rd	112
South Wigston Countesthorpe Road	97
Chartwell Drive Industrial Estate	96
The Parade & Leicester Racecourse	90
● S Wigston Canal St & Countesthorpe Rd	89
Wigston Meadow Primary School	79
Wigston Centre	77
Oadby London Road	68

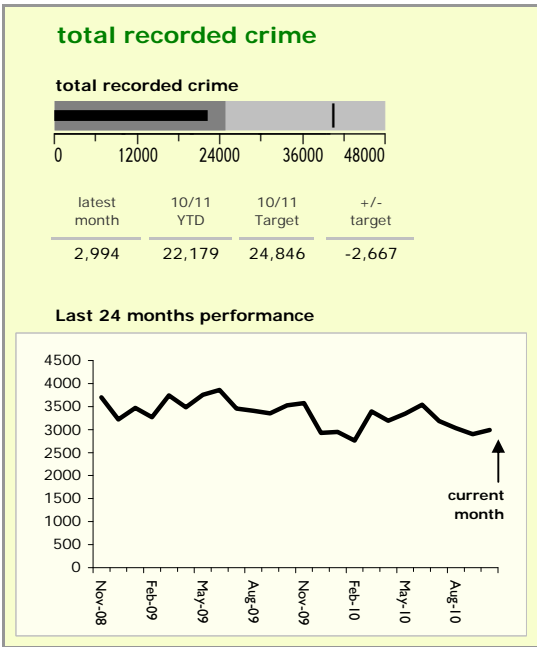


key

- over target by 25% or less
- more than 25% over target



Leicestershire County : crime reduction dashboard 2010/11 : October 2010




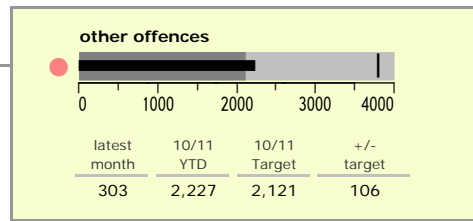

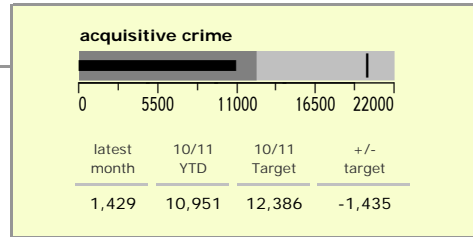
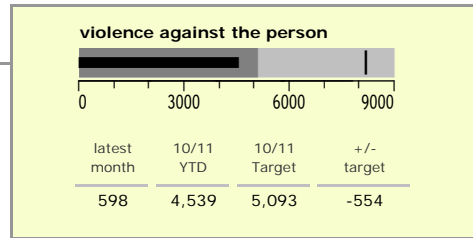
national indicators

NI15 : serious violent crime	0.21
NI20 : assault with less serious injury	3.88
NI16 : serious acquisitive crime	9.18

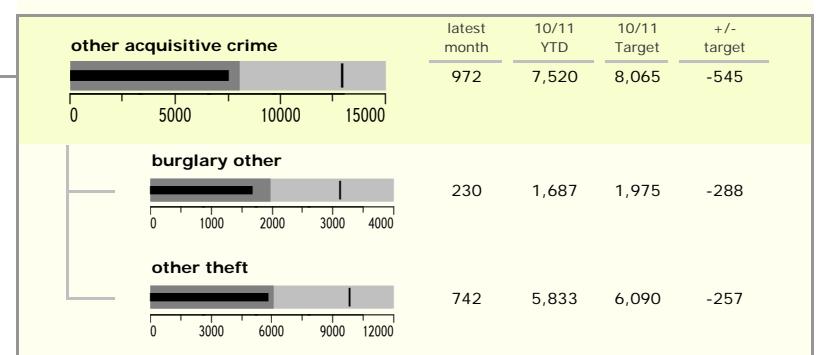

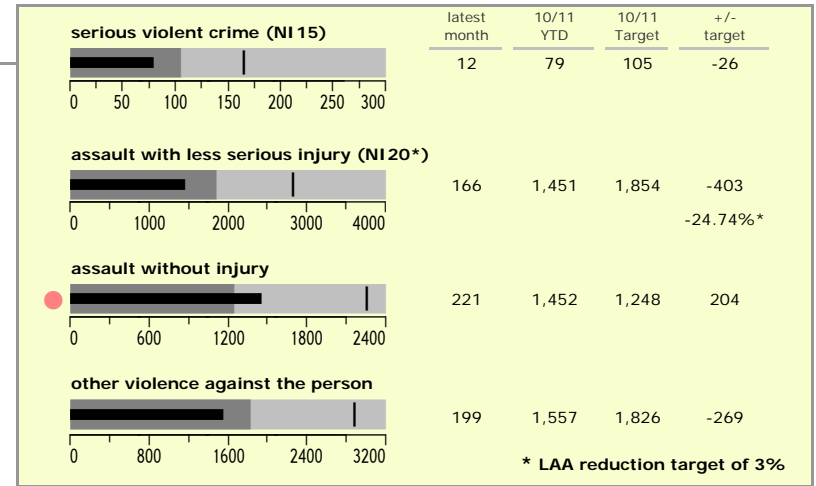
(Rate per 1,000 population)

top 10 high crime areas

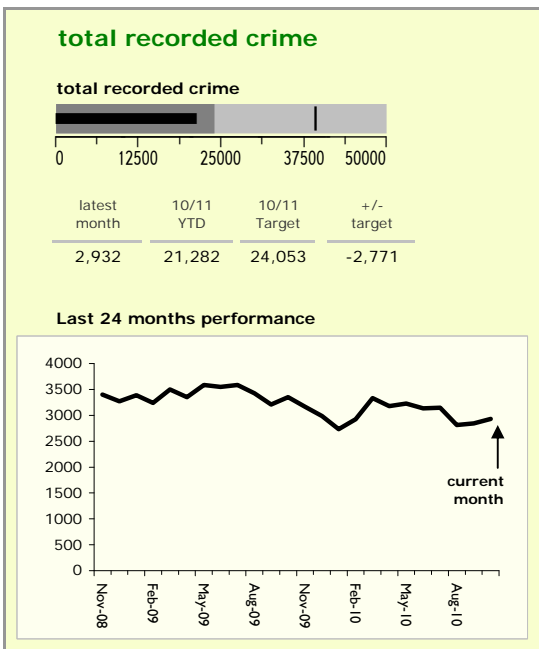
	recorded offences 10/11 YTD
Loughborough Centre West	582
Hinckley Town Centre	468
Coalville Centre	348
Fosse Park	302
Loughborough Bell Foundry	291
Guthlaxton College & Police Station	250
Melton Craven West	245
Loughborough Toothill Road	243
Castle Donington NE & Hemmington	236
Loughborough Centre South	211



key
● over target by 25% or less
● more than 25% over target



Leicester City : crime reduction dashboard 2010/11 : October 2010




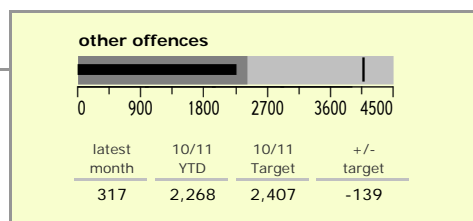
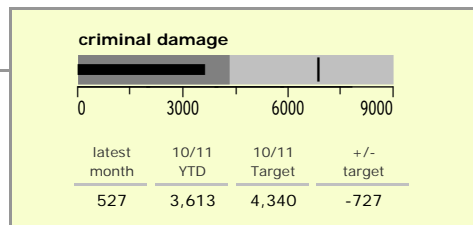
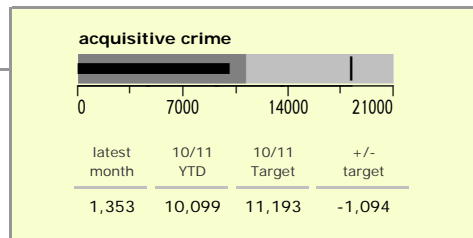
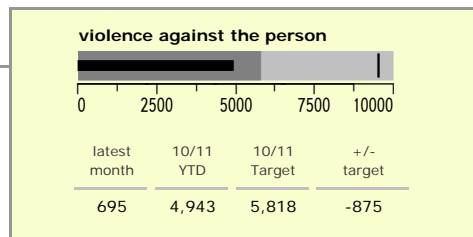
national indicators

NI15 : serious violent crime	0.52
NI20 : assault with less serious injury	8.86
NI16 : serious acquisitive crime	20.76

(Rate per 1,000 population)


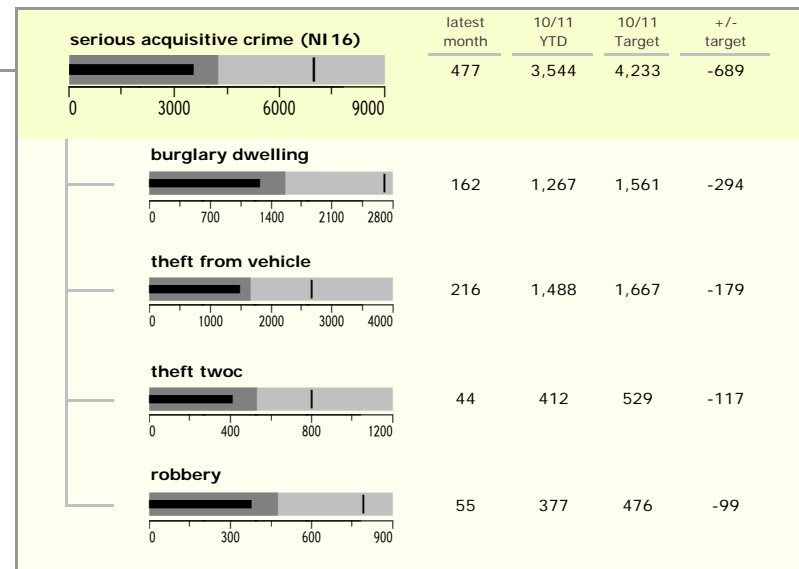
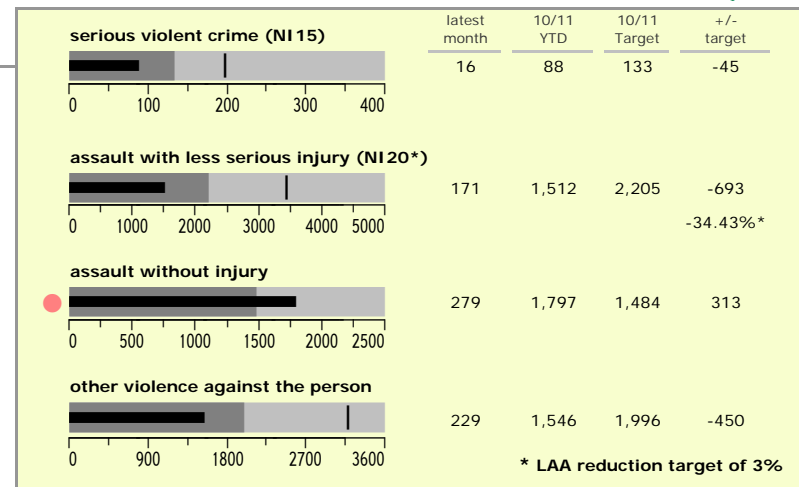
top 10 high crime areas

	recorded offences 10/11 YTD
Cstle-City Centre	3,353
● Cstle-De Montfort Street	635
● Abb-Abbey Park	522
Cstle-De Montfort University	413
Bleys-Glenfield Hospital	322
Cstle-Victoria Park	314
Cstle-Princess Road West	269
● Wcotes-Ridley Street	242
● Humb-Quakesick Spinney	226
● Fosse-Woodgate	226

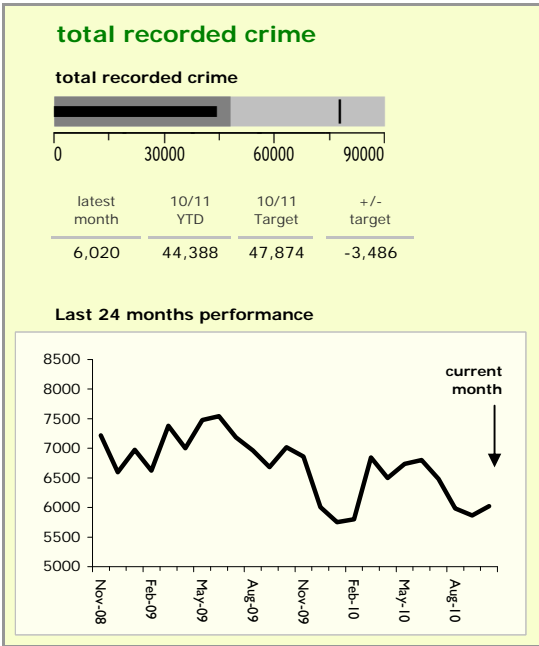


key

- over target by 25% or less
- more than 25% over target



Leicestershire Force Area : crime reduction dashboard 2010/11 : October 2010




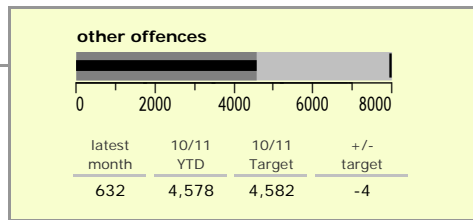
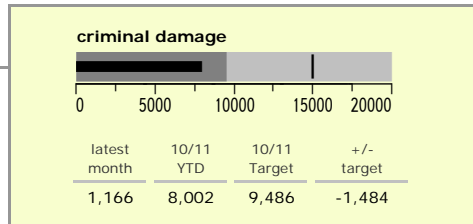
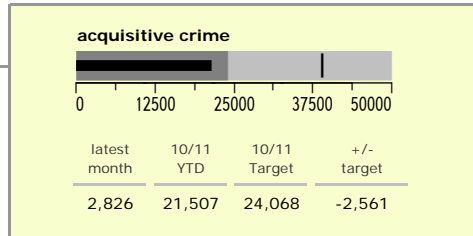

national indicators

NI15 : serious violent crime	0.30
NI20 : assault with less serious injury	5.35
NI16 : serious acquisitive crime	12.52

(Rate per 1,000 population)

top 10 high crime areas

area	recorded offences 10/11 YTD
Castle-City Centre	3,353
Castle-De Montfort Street	635
Loughborough Centre West	582
Abb-Abbey Park	522
Hinckley Town Centre	468
Castle-De Montfort University	413
Coalville Centre	348
Bleys-Glenfield Hospital	322
Castle-Victoria Park	314
Fosse Park	302



key
● over target by 25% or less
● more than 25% over target

