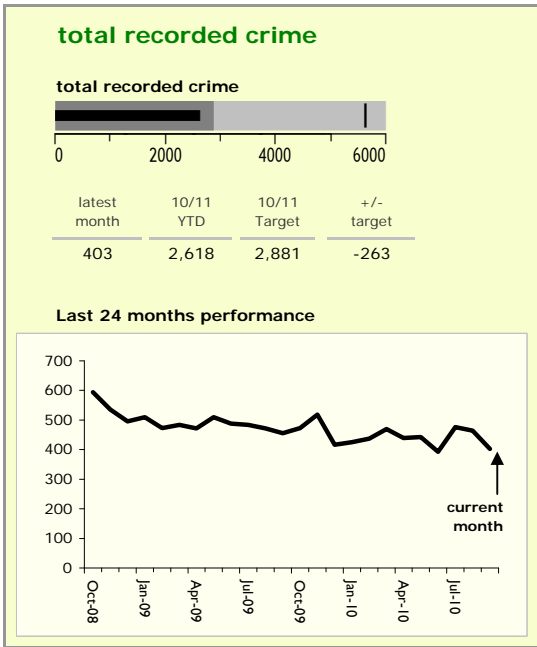


Blaby District : crime reduction dashboard 2010/11 : September 2010



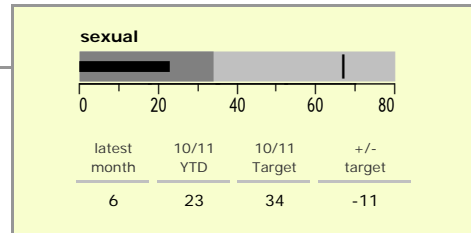
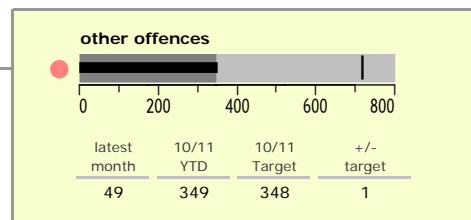

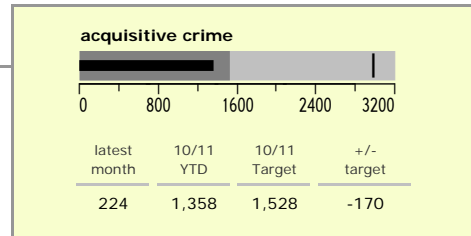
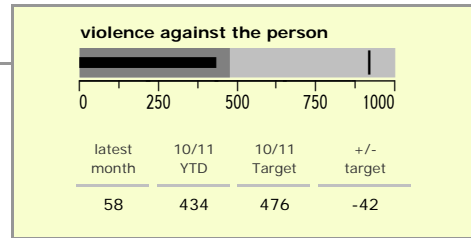
national indicators

NI15 : serious violent crime	0.17
NI20 : assault with less serious injury	2.67
NI16 : serious acquisitive crime	11.21

(Rate per 1,000 population)


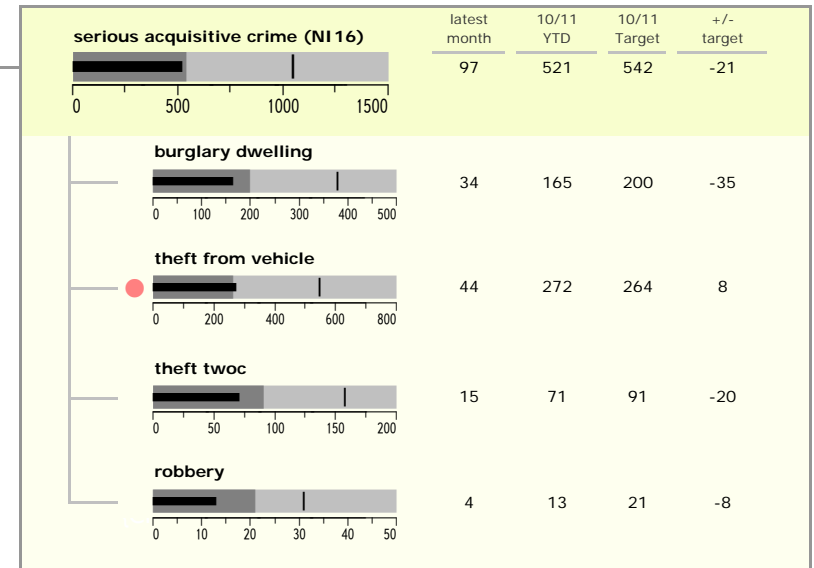
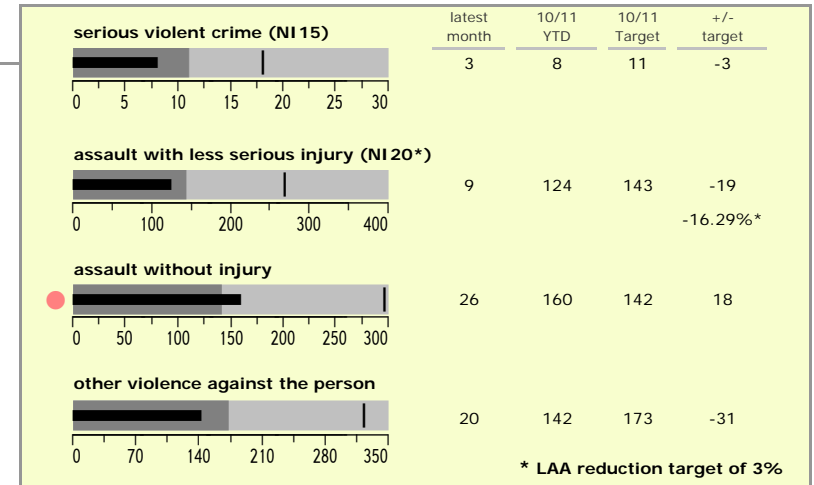
top 10 high crime areas

	recorded offences 10/11 YTD
Fosse Park	248
Glenfield West	111
Endery North & Grove Park	103
Blaby North	101
Leicester Forest East - M1 Services	91
Narborough Road South	75
Braunstone Town Woodland Drive	72
Narborough East	70
Thorpe Astley & Meridian Bus. Park	68
Blaby Centre	65

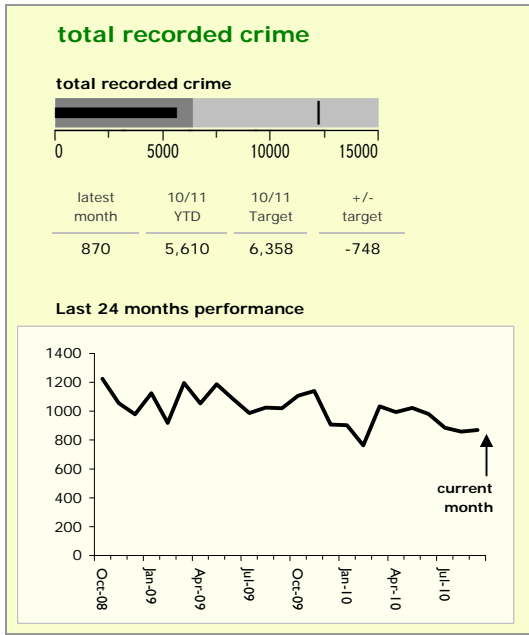


key

- over target by 25% or less
- more than 25% over target



Charnwood Borough : crime reduction dashboard 2010/11 : September 2010




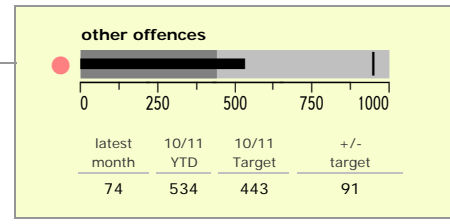
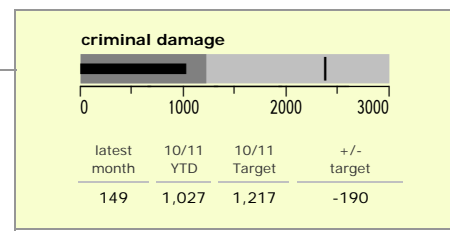
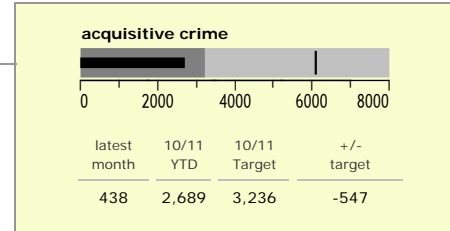
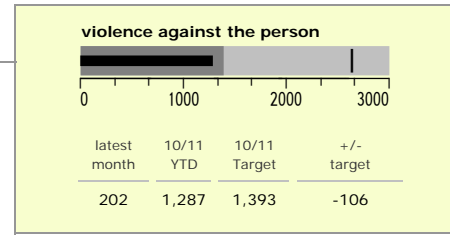
national indicators

NI15 : serious violent crime	0.28
NI20 : assault with less serious injury	5.33
NI16 : serious acquisitive crime	10.09



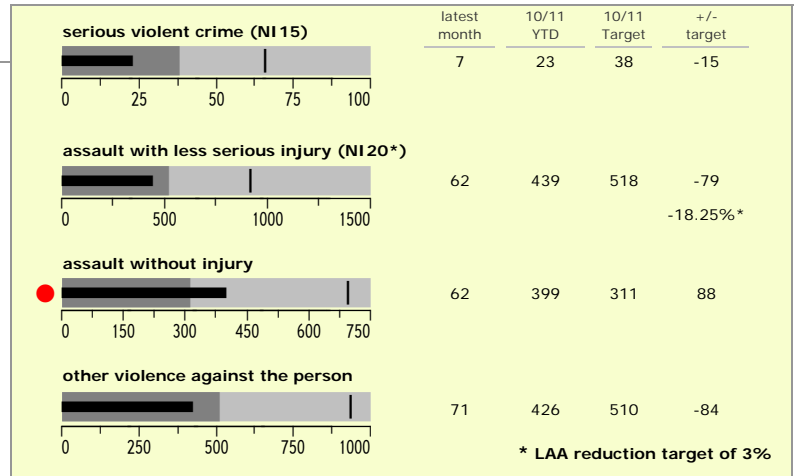
(Rate per 1,000 population)

top 10 high crime areas

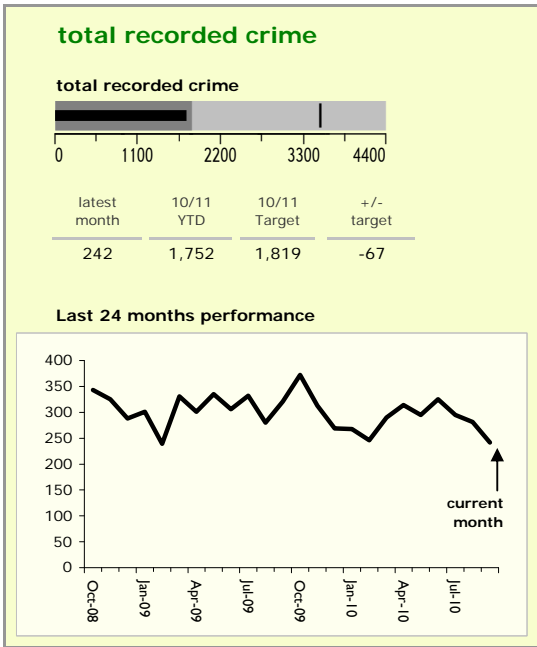
area	recorded offences 10/11 YTD
Loughborough Centre West	502
Loughborough Bell Foundry	248
Loughborough Toothill Road	195
Loughborough Centre South	184
Loughborough Canal South	171
Thurmaston North West	127
Loughborough Woodthorpe	116
Loughborough Derby Road East	112
Loughborough Ashby East	104
Wanlip	97



key
● over target by 25% or less
● more than 25% over target



Harborough District : crime reduction dashboard 2010/11 : September 2010



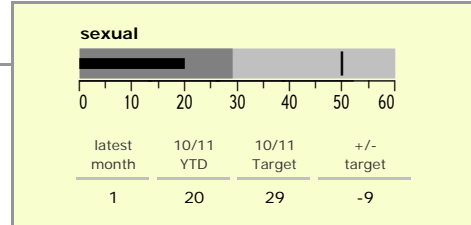
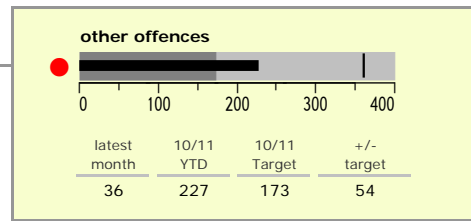


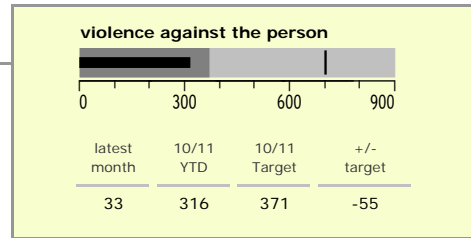
national indicators

NI15 : serious violent crime	0.15
NI20 : assault with less serious injury	2.28
NI16 : serious acquisitive crime	6.66

(Rate per 1,000 population)

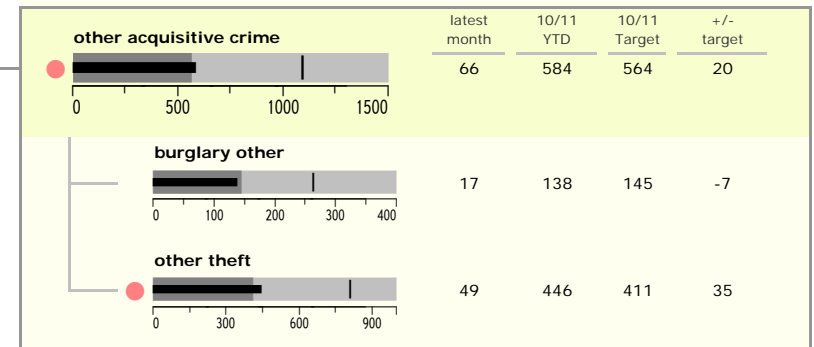
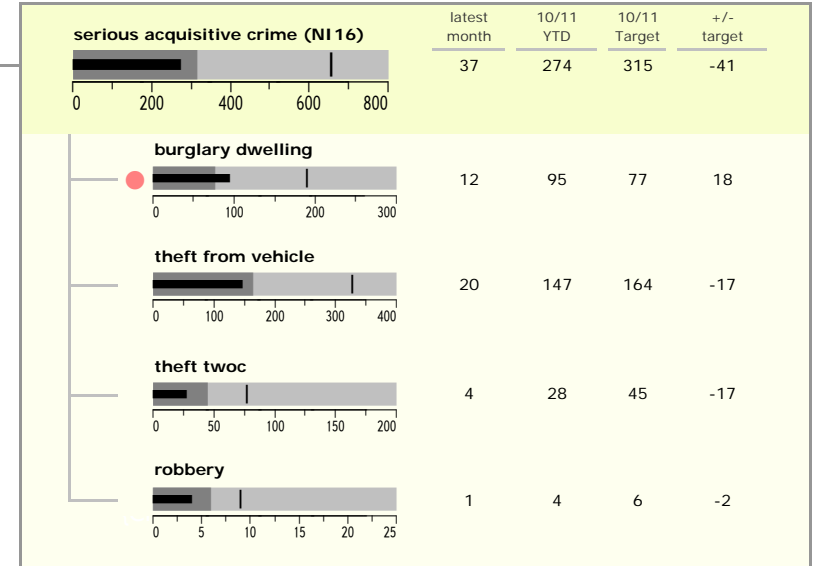
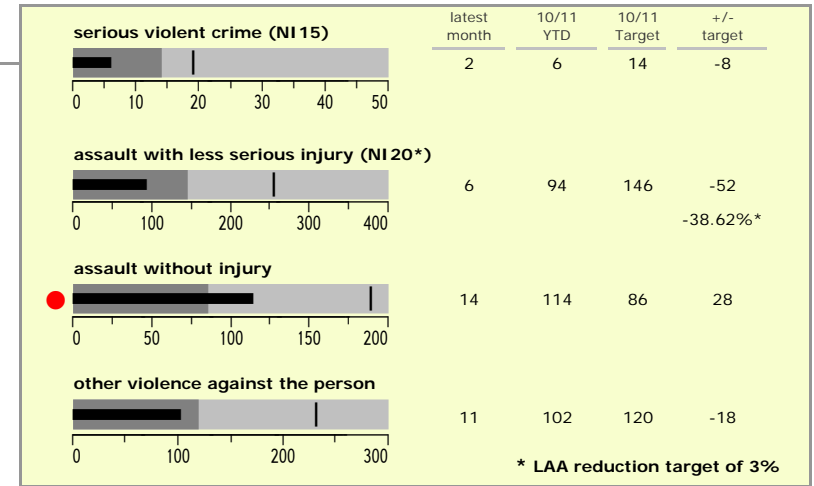
top 10 high crime areas

	recorded offences 10/11 YTD
Lutterworth Centre & East	132
● Little Bowden South	124
Market Harborough Coventry Road	105
● Misterton, Gilmorton & Swinford	71
Market Harborough Centre	65
● Tilton, Hungarton & Tugby	61
Ullesthorpe & Magna Park	58
Mkt Harborough East & Welland Ind Est.	52
● Hallaton, Great Easton & Medbourne	52
● Greater Billesdon	51

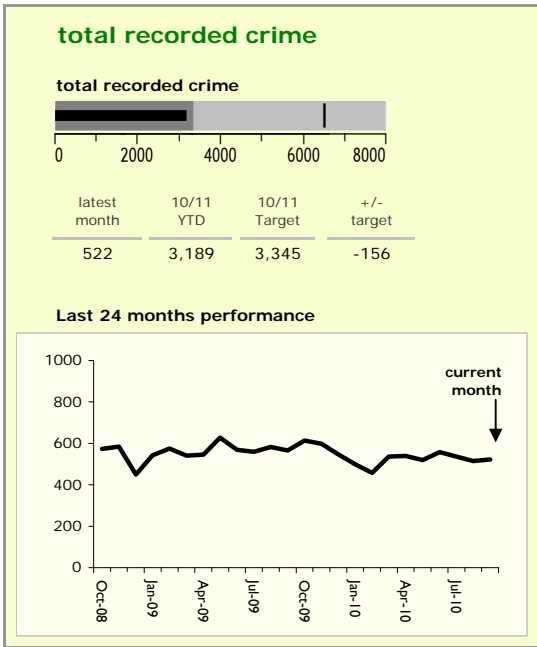


key

- over target by 25% or less
- more than 25% over target



Hinckley and Bosworth Borough : crime reduction dashboard 2010/11 : September 2010




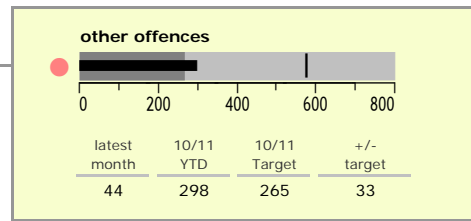



national indicators

● NI15 : serious violent crime	0.23
NI20 : assault with less serious injury	3.03
NI16 : serious acquisitive crime	9.71

(Rate per 1,000 population)


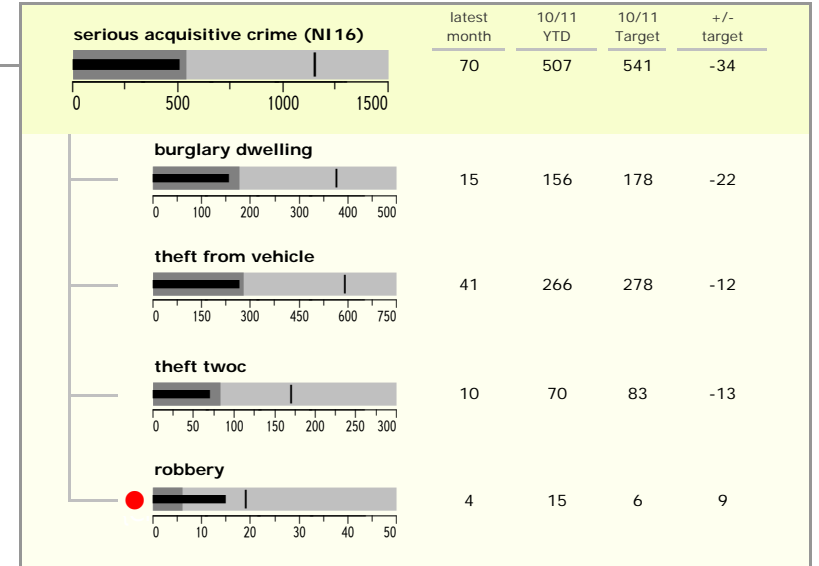
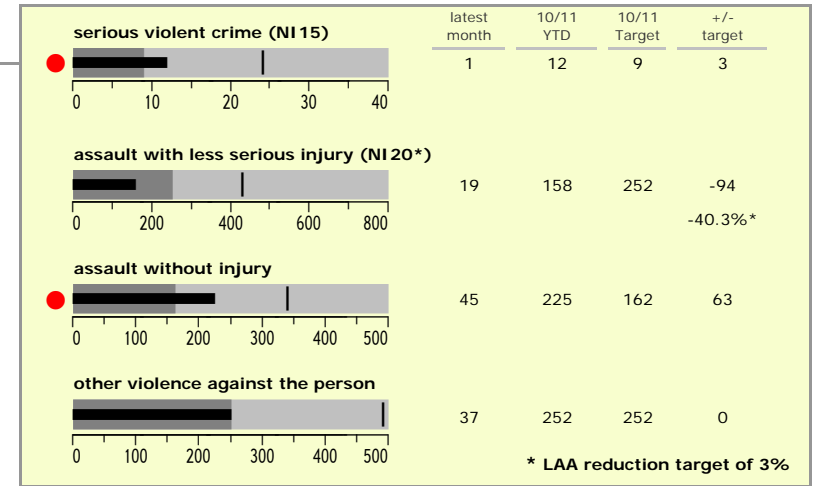
top 10 high crime areas

	recorded offences 10/11 YTD
Hinckley Town Centre	409
Hinckley Castle South West	109
Dodwells Bridge & H'brook Ind Est.	92
● Hinckley Fields	91
Hinckley Trinity West	85
Hinckley Town Centre North	83
● Earl Shilton North	82
Earl Shilton West	76
● Hinckley Barwell Lane	72
● Hinckley Hollycroft	71

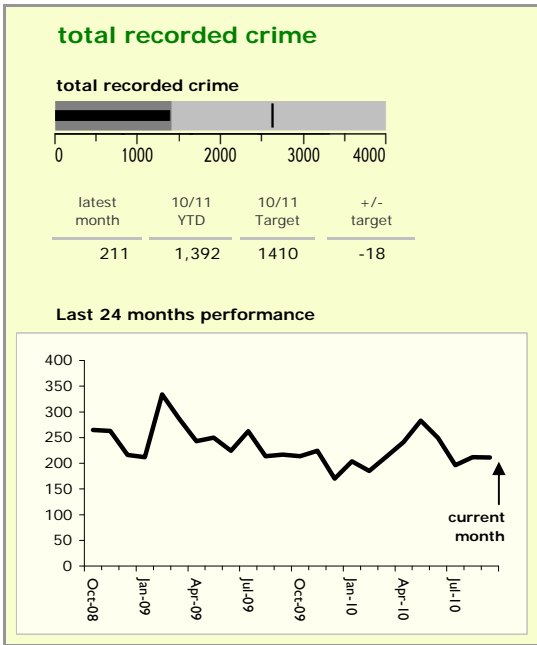


key

- over target by 25% or less
- more than 25% over target



Melton Borough : crime reduction dashboard 2010/11 : September 2010








national indicators

NI15 : serious violent crime	0.24
NI20 : assault with less serious injury	4.43
NI16 : serious acquisitive crime	7.56

(Rate per 1,000 population)



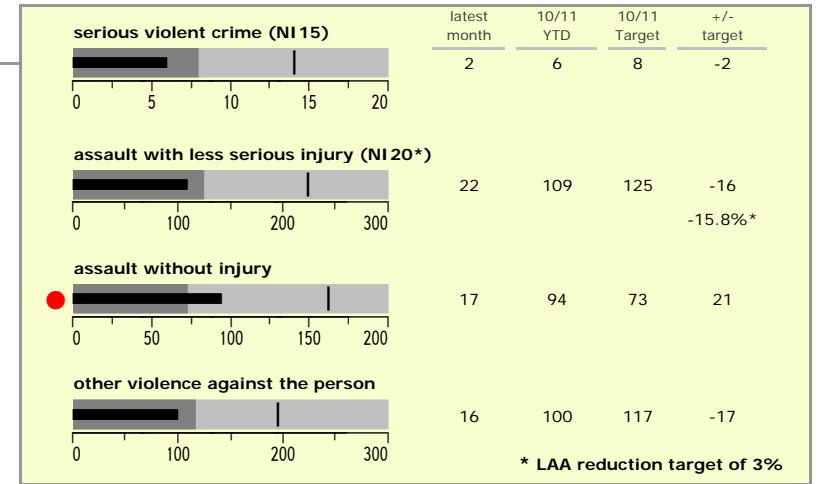
top 10 high crime areas

	recorded offences 10/11 YTD
Melton Craven West	212
Melton Dorian North	97
Melton Warwick East	85
Melton Egerton East	84
Melton Warwick West	71
Melton Sysonby South	68
Waltham-on-the-Wolds & Scaford	58
Melton Newport West	58
Melton Newport South	49
Greater Frisby-on-the-Wreake	44

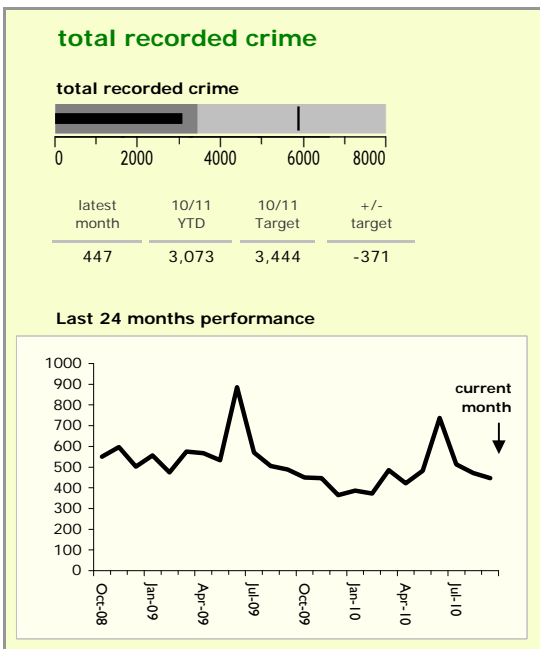


key

- over target by 25% or less
- more than 25% over target



North West Leicestershire District : crime reduction dashboard 2010/11 : September 2010




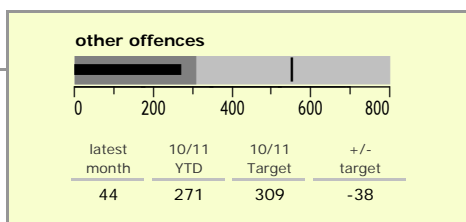

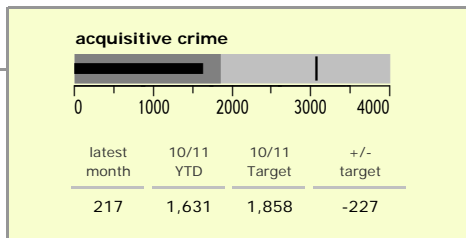

national indicators

NI15 : serious violent crime	0.18
NI20 : assault with less serious injury	4.80
NI16 : serious acquisitive crime	10.51

(Rate per 1,000 population)

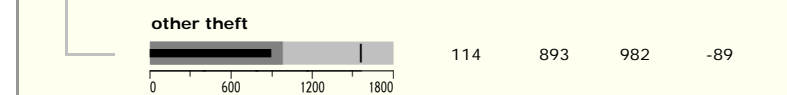
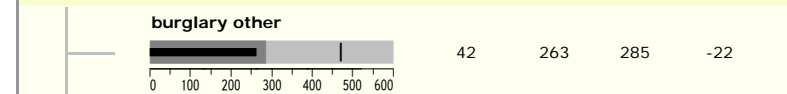
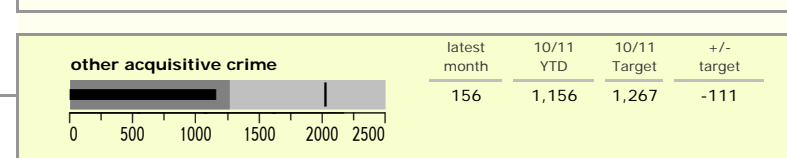
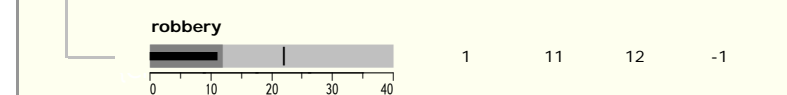
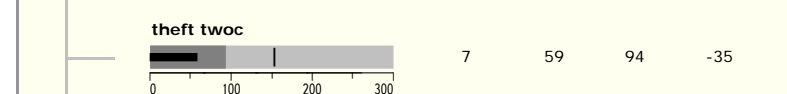
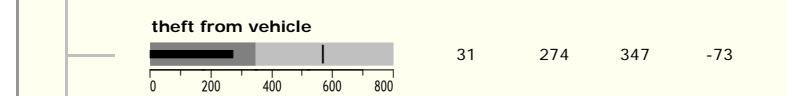
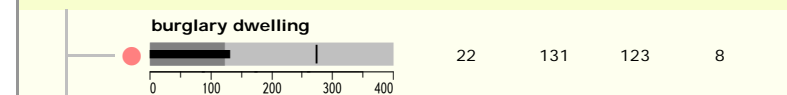
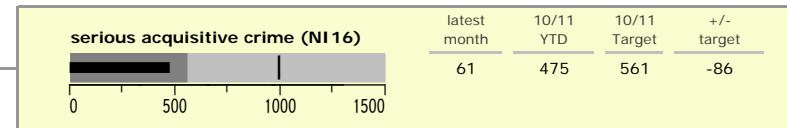
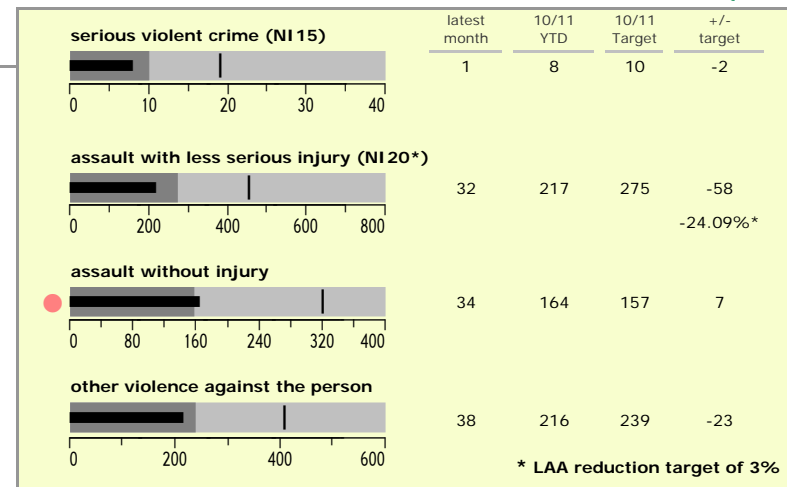
top 10 high crime areas

	recorded offences 10/11 YTD
Coalville Centre	299
Castle Donington NE & Hemmington	207
Castle Donington W & Donington Park	159
Measham Centre	104
Castle Donington South	98
Bardon	97
Coalville Stephenson Way	94
Ashby Ivanhoe East	86
Greater Appleby	82
Ashby Castle North	79

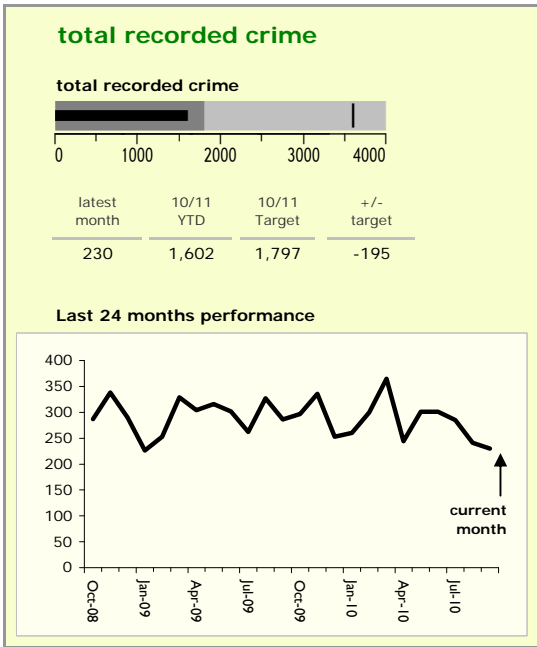


key

- over target by 25% or less
- more than 25% over target



Oadby and Wigston Borough : crime reduction dashboard 2010/11 : September 2010



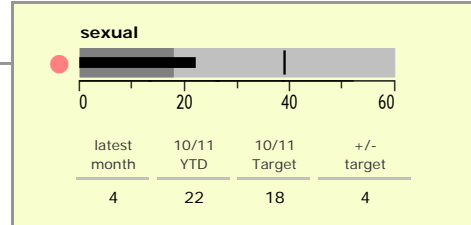
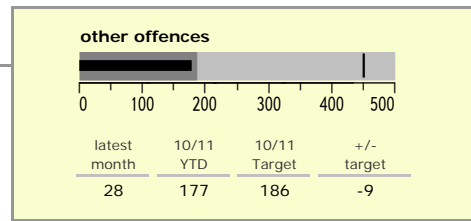


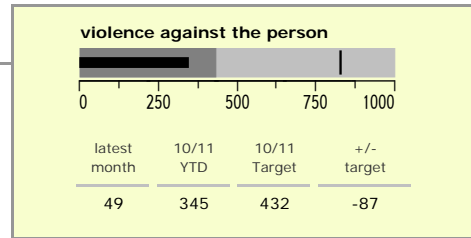
national indicators

NI15 : serious violent crime	0.14
NI20 : assault with less serious injury	3.48
NI16 : serious acquisitive crime	6.97

(Rate per 1,000 population)

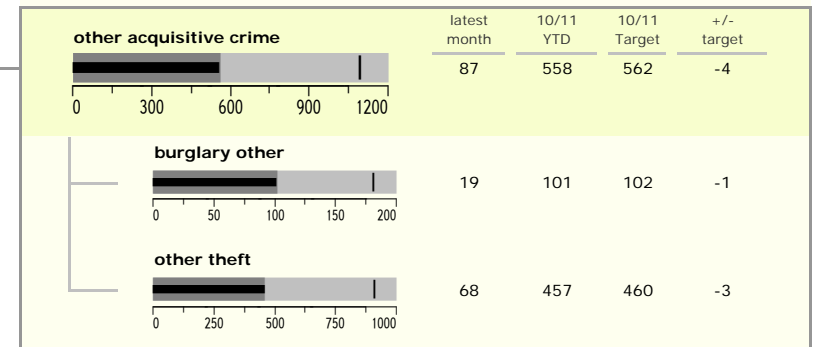
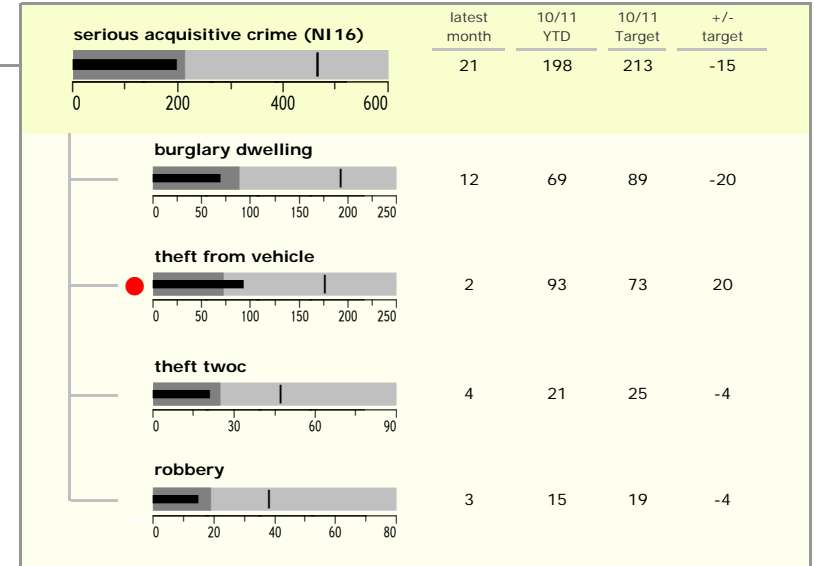
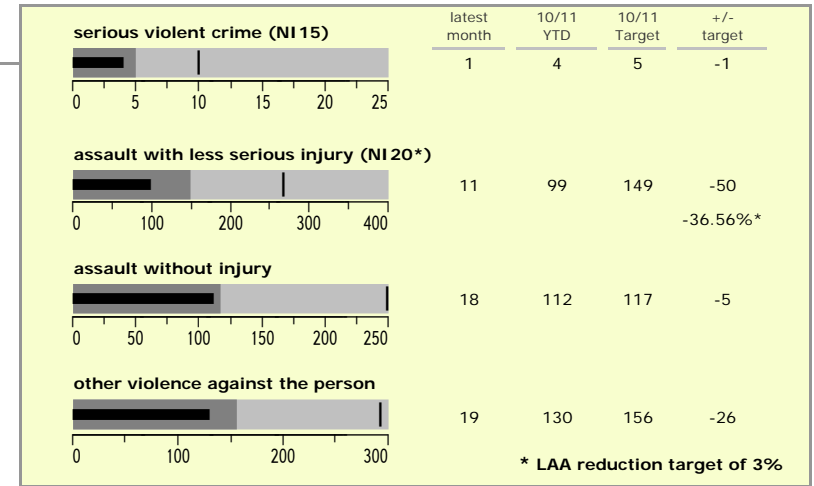
top 10 high crime areas

	recorded offences 10/11 YTD
Guthlaxton College & Police Station	208
● Oadby Stoughton Drive	134
S Wigston Blaby Rd & Saffron Rd	100
● S Wigston Countesthorpe Rd	87
Chartwell Drive Industrial Estate	85
● S Wigston Canal St & Countesthorpe Rd	84
The Parade & Leicester Racecourse	78
Wigston Meadow Primary School	75
Wigston Centre	69
Oadby London Road	63

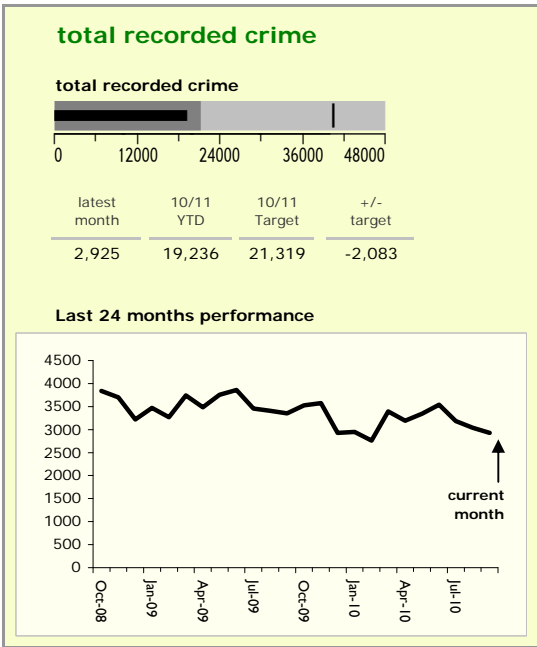


key

- over target by 25% or less
- more than 25% over target



Leicestershire County : crime reduction dashboard 2010/11 : September 2010




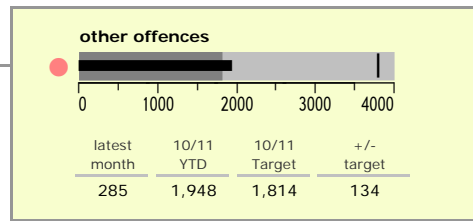

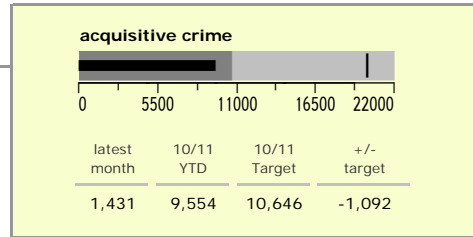
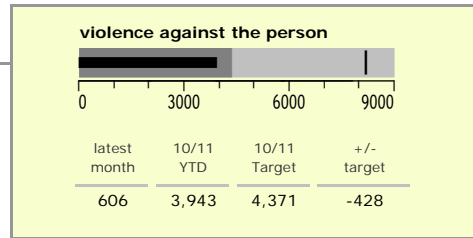
national indicators

NI15 : serious violent crime	0.21
NI20 : assault with less serious injury	3.87
NI16 : serious acquisitive crime	9.34



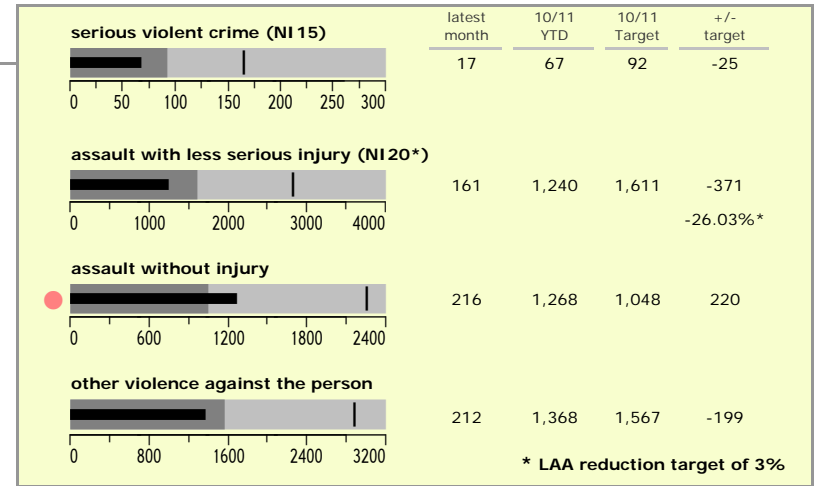
(Rate per 1,000 population)

top 10 high crime areas

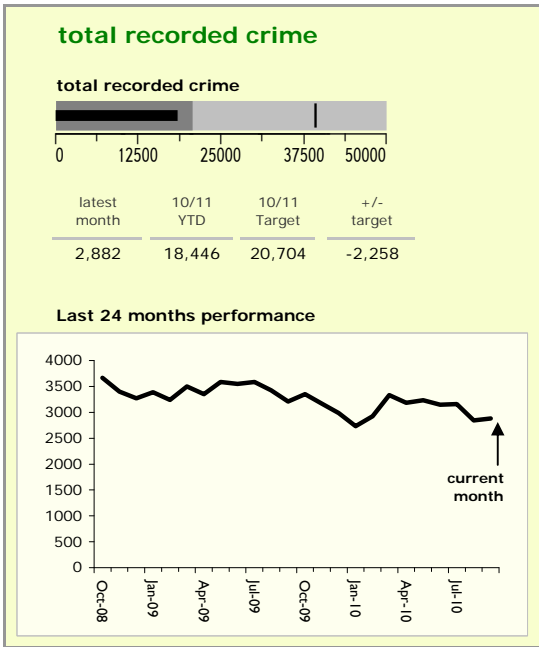
	recorded offences 10/11 YTD
Loughborough Centre West	502
Hinckley Town Centre	409
Coalville Centre	299
Loughborough Bell Foundry	248
Fosse Park	248
Melton Craven West	212
Guthlaxton College & Police Station	208
Castle Donington NE & Hemmington	207
Loughborough Toothill Road	195
Loughborough Centre South	184



key
● over target by 25% or less
● more than 25% over target



Leicester City : crime reduction dashboard 2010/11 : September 2010



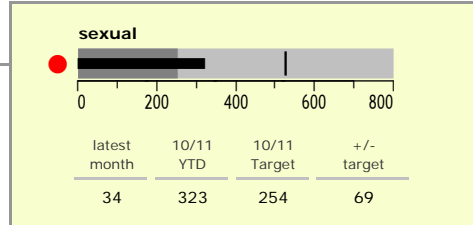
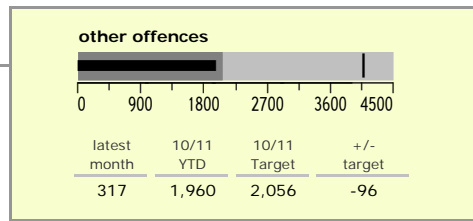

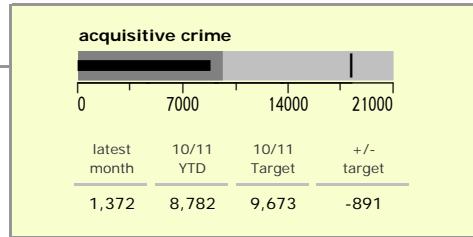

national indicators

NI15 : serious violent crime	0.50
NI20 : assault with less serious injury	8.97
NI16 : serious acquisitive crime	20.98

(Rate per 1,000 population)

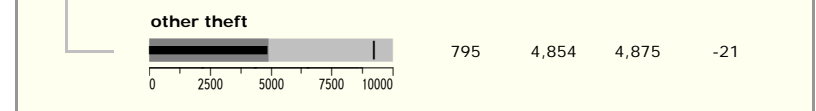
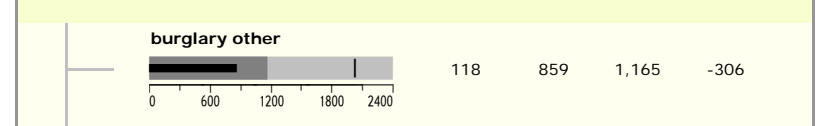
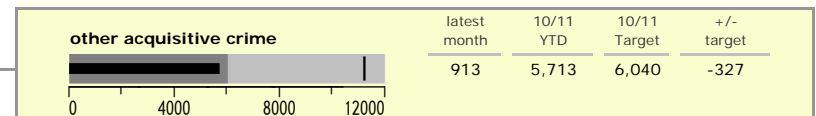
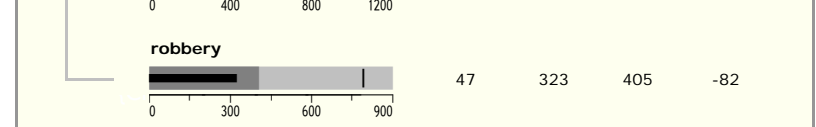
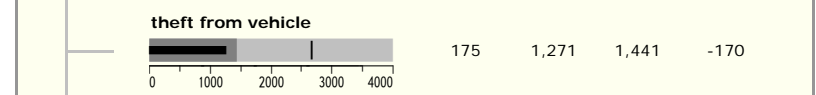
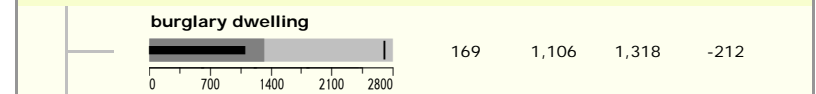

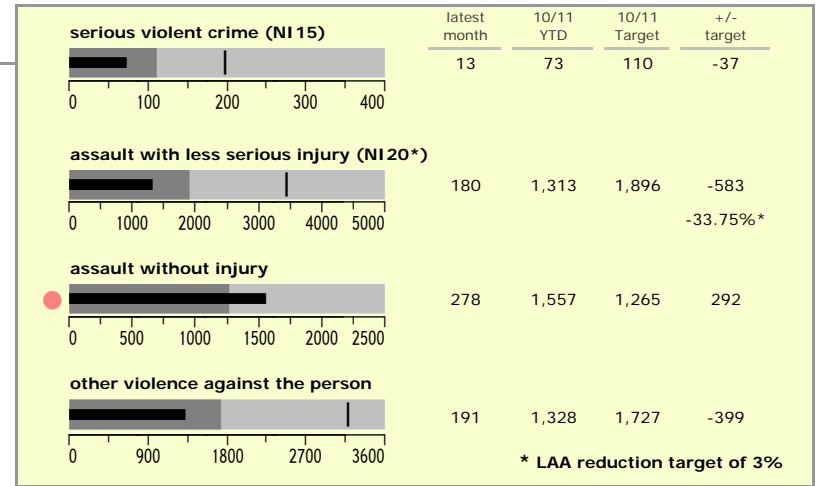
top 10 high crime areas

Area	recorded offences 10/11 YTD
Cstle-City Centre	2,823
Cstle-De Montfort Street	534
Abb-Abbey Park	464
Cstle-De Montfort University	336
Bleys-Glenfield Hospital	281
Cstle-Victoria Park	276
Cstle-Princess Road West	232
Wcotes-Ridley Street	210
Fosse-Woodgate	196
Humb-Quakesick Spinney	188

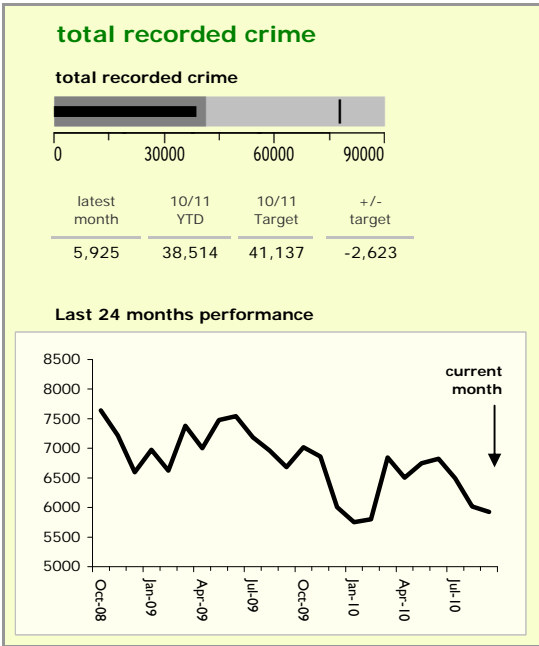


key

- over target by 25% or less
- more than 25% over target



Leicestershire Force Area : crime reduction dashboard 2010/11 : September 2010




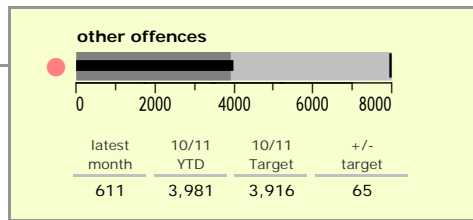
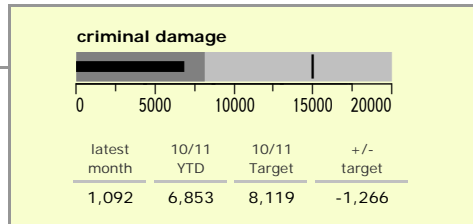
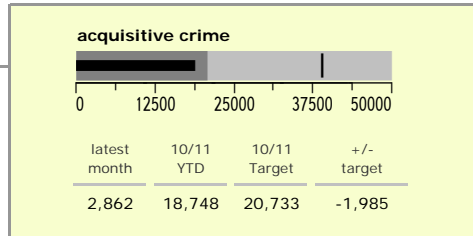
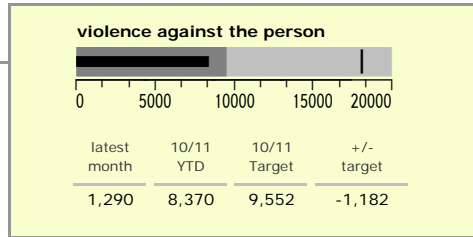
national indicators

NI15 : serious violent crime	0.29
NI20 : assault with less serious injury	5.38
NI16 : serious acquisitive crime	12.71

(Rate per 1,000 population)

top 10 high crime areas

	recorded offences 10/11 YTD
Castle-City Centre	2,823
● Castle-De Montfort Street	534
Loughborough Centre West	502
● Abb-Abbey Park	464
Hinckley Town Centre	409
Castle-De Montfort University	336
Coalville Centre	299
Bleys-Glenfield Hospital	281
Castle-Victoria Park	276
Loughborough Bell Foundry	248



key

- over target by 25% or less
- more than 25% over target

